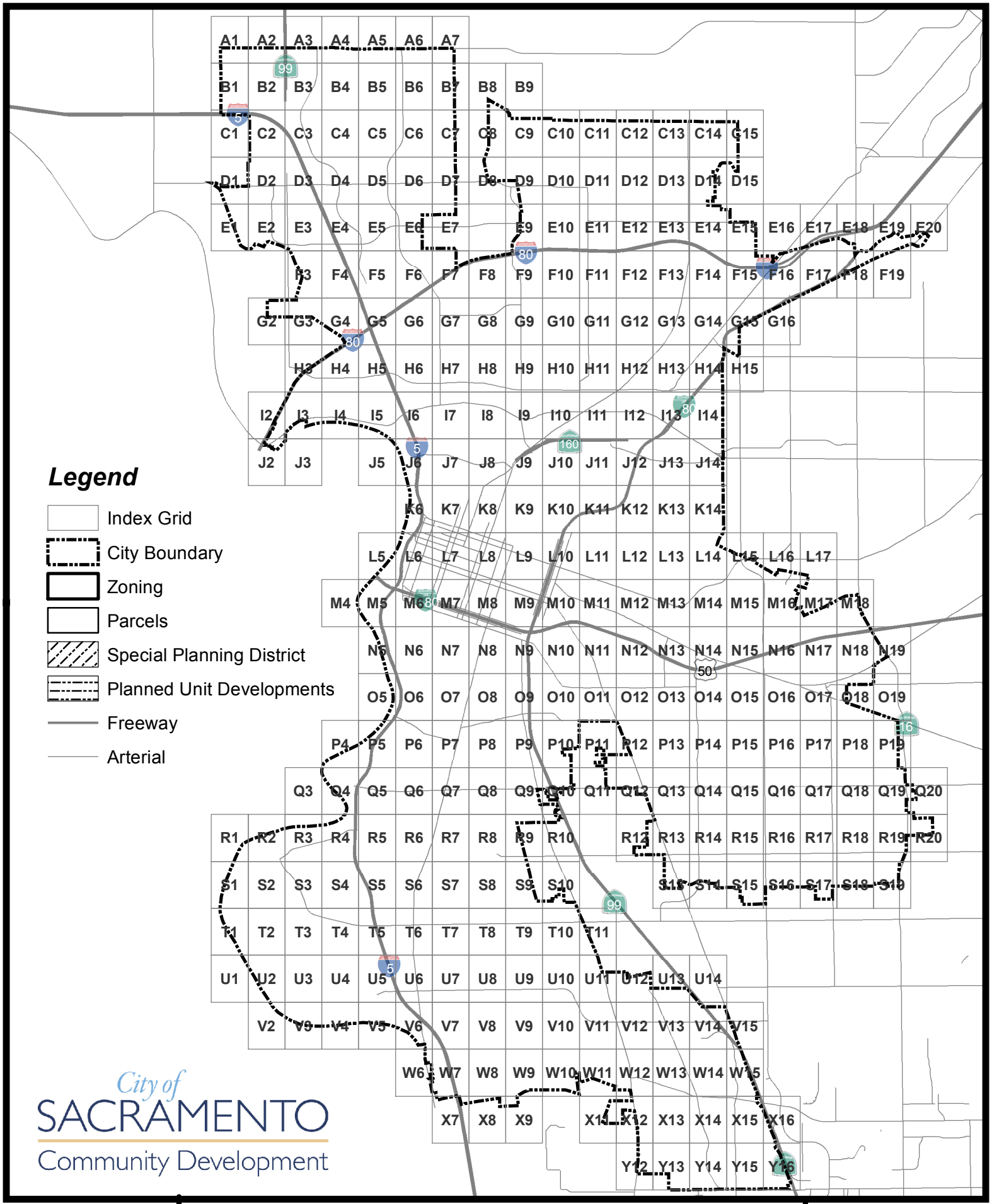

N

Planning and Development Code

MapIndex

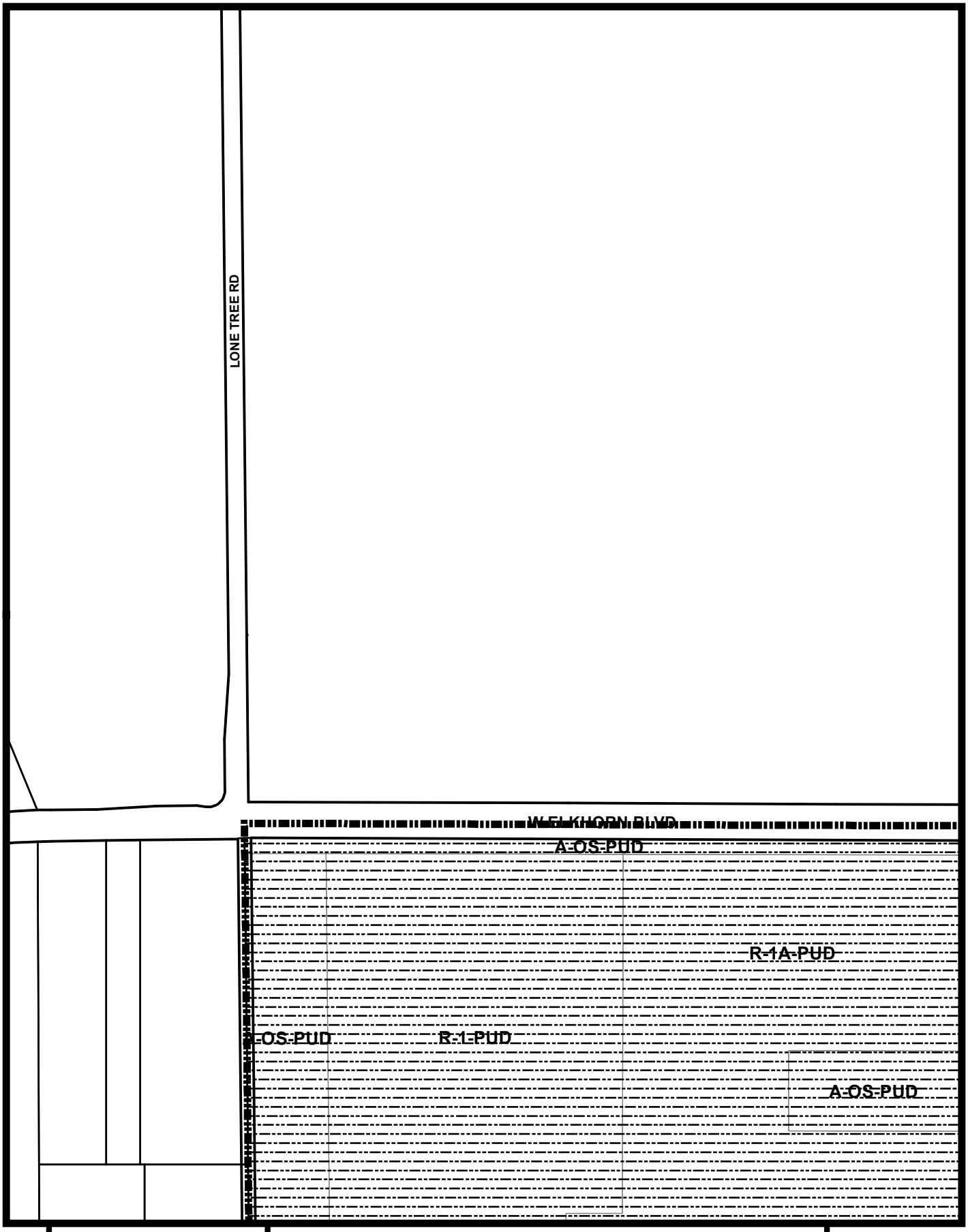

N

0 250 500

Feet

City of SACRAMENTO Community Development

Planning and Development Code

Valid as of August 2014
Subject to Change

Map Page
A1

Back to Index

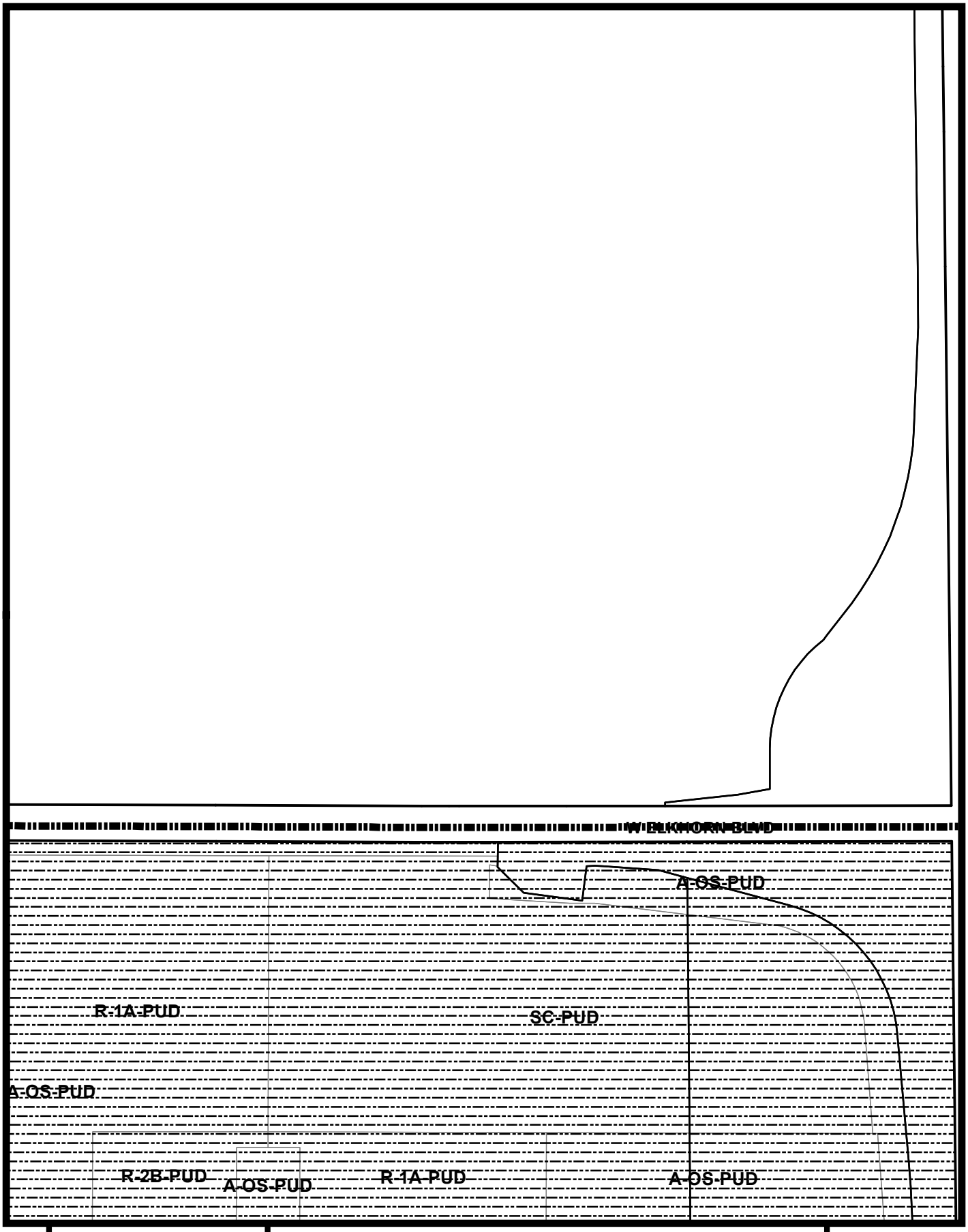

N

0 250 500
Feet

City of SACRAMENTO
Community Development

Planning and Development Code

Valid as of August 2014
Subject to Change

Map Page
A2

Back to Index

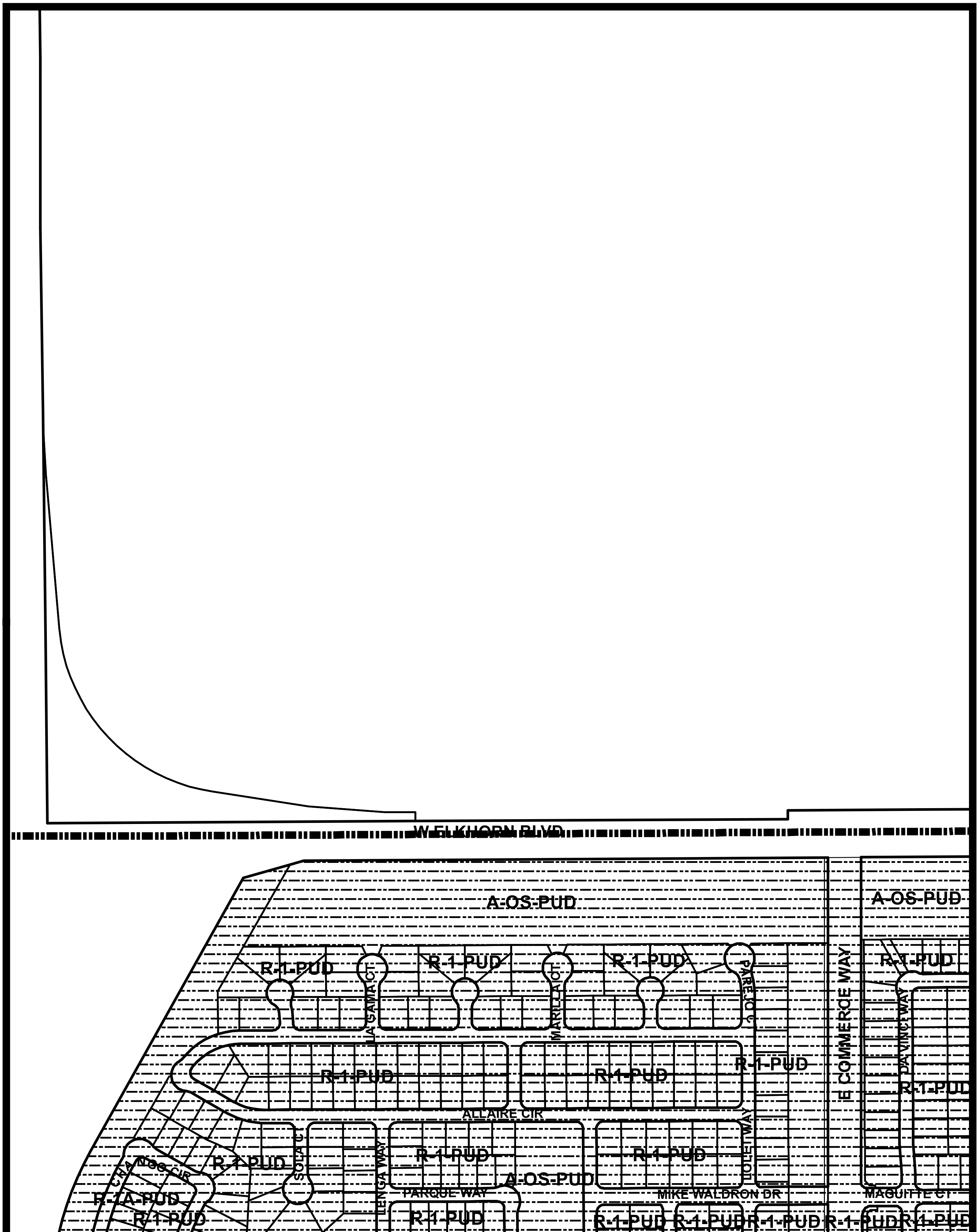

N

0 250 500
Feet

City of SACRAMENTO
Community Development

Planning and Development Code

Valid as of August 2014
Subject to Change

Map Page
A3

Back to Index

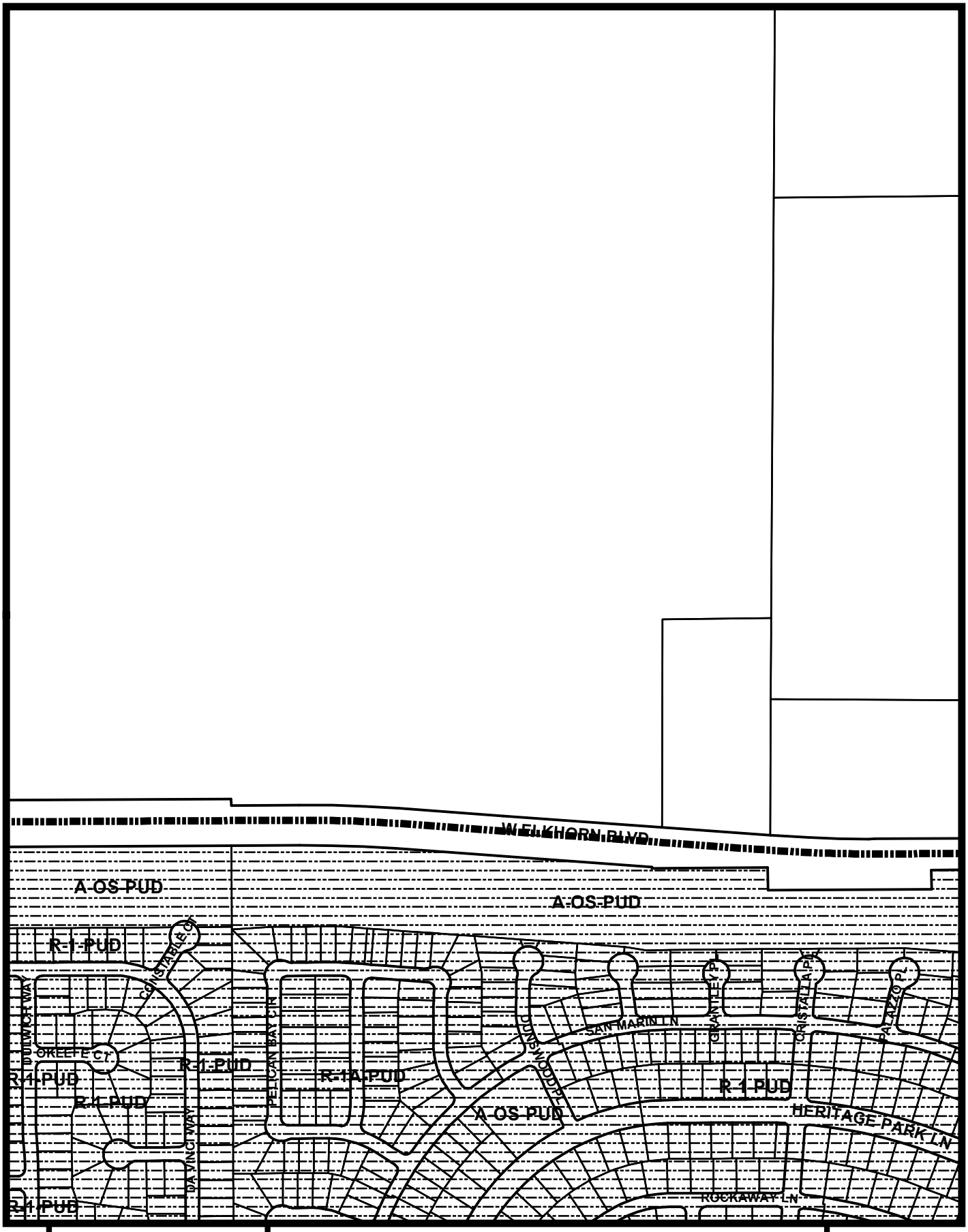

N

0 250 500

Feet

City of SACRAMENTO Community Development

Planning and Development Code

Valid as of August 2014
Subject to Change

Map Page
A4

Back to Index

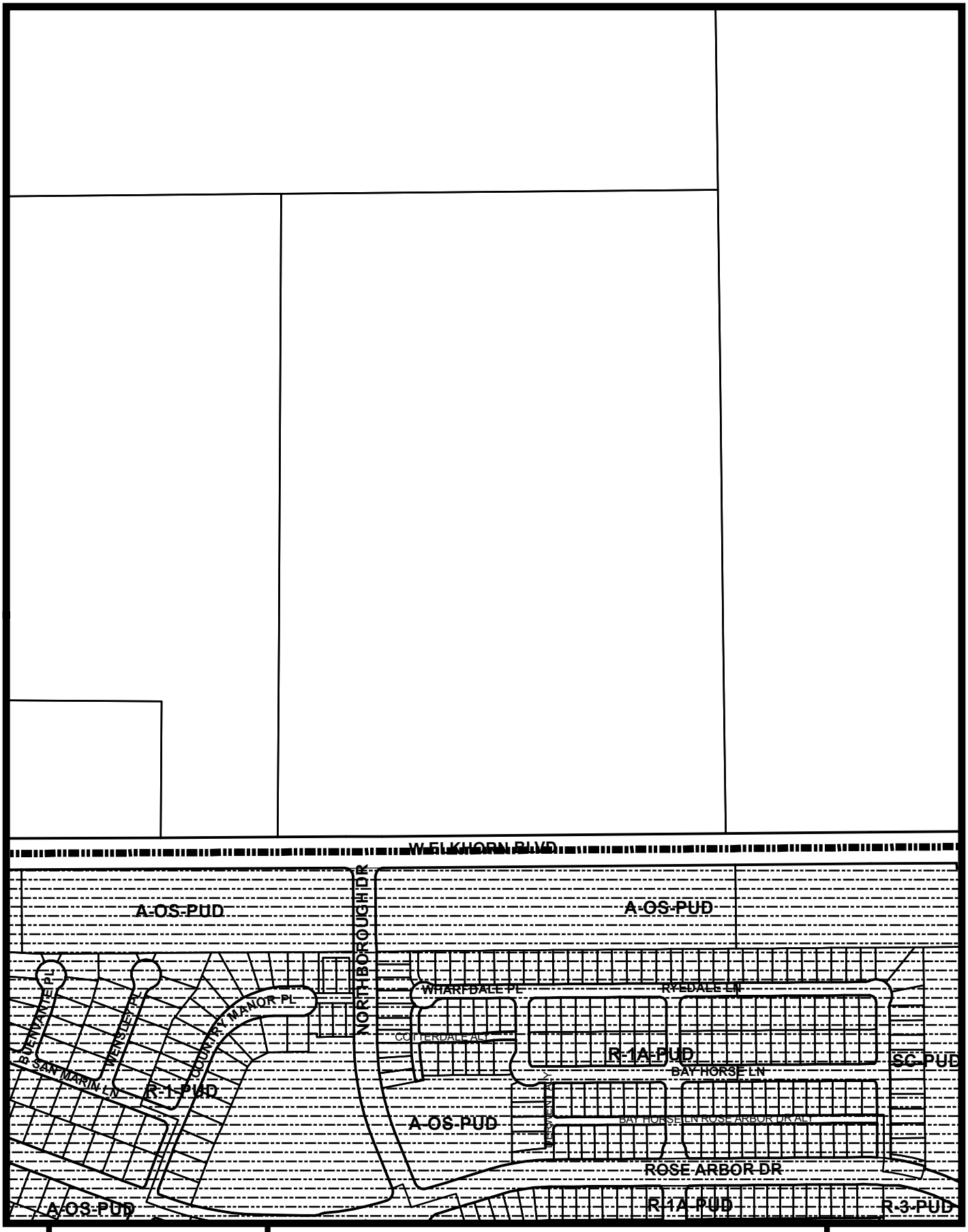

N

0 250 500

Feet

City of SACRAMENTO Community Development

Planning and Development Code

Valid as of August 2014
Subject to Change

Map Page
A5

Back to Index

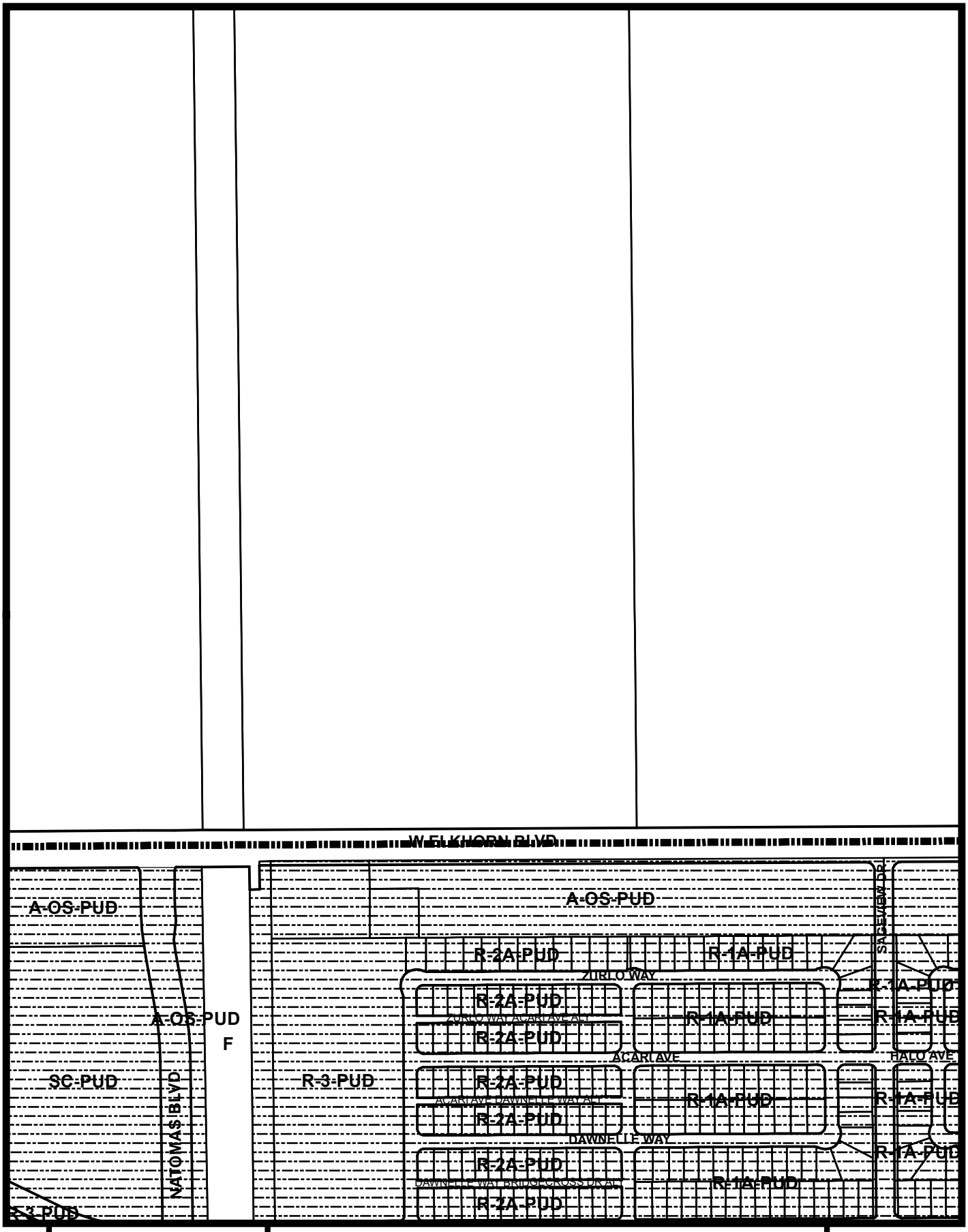

N

0 250 500

Feet

City of SACRAMENTO Community Development

Planning and Development Code

Valid as of August 2014
Subject to Change

Map Page
A6

Back to Index

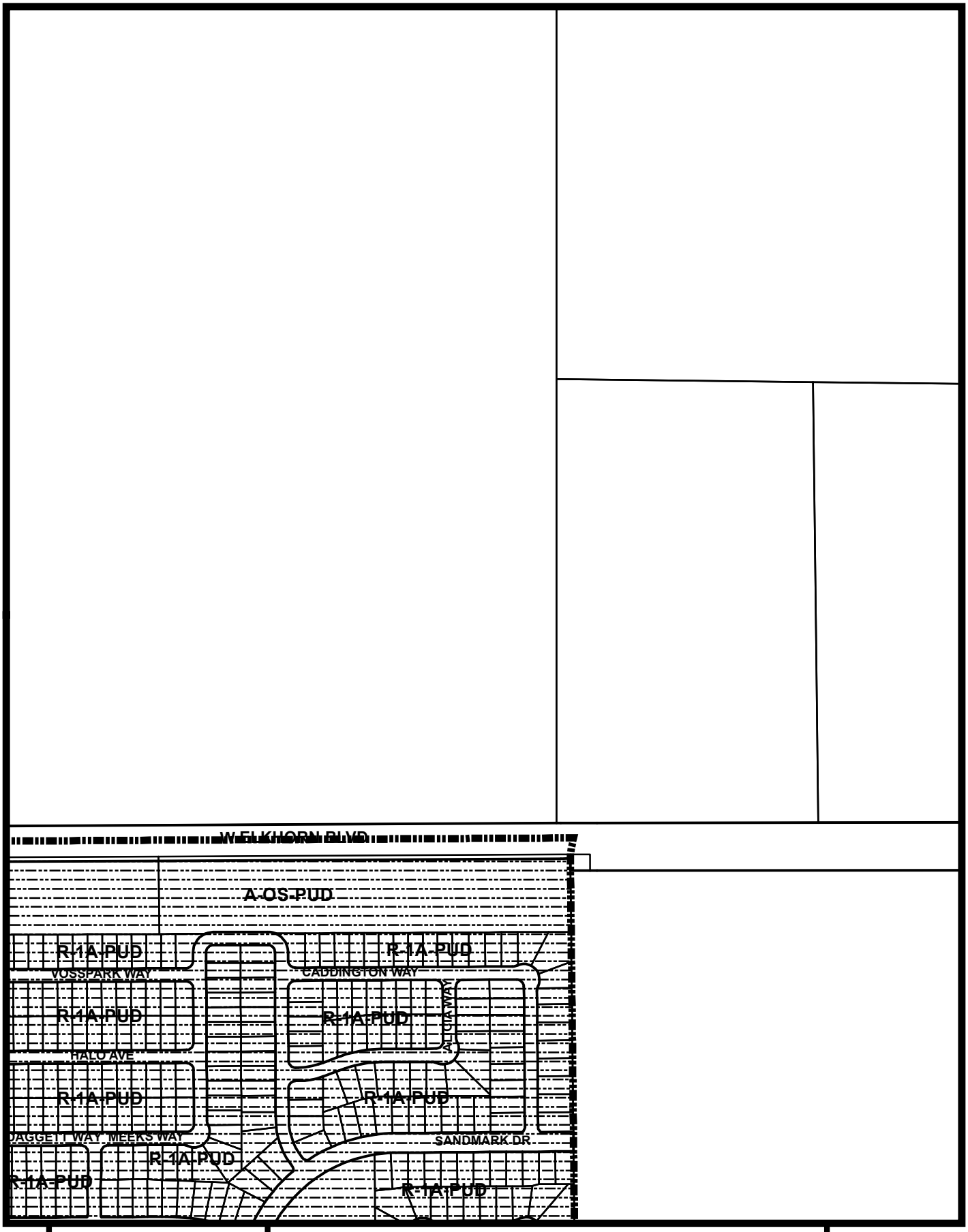

N

0 250 500

Feet

City of SACRAMENTO Community Development

Planning and Development Code

Valid as of August 2014
Subject to Change

Map Page
A7

Back to Index

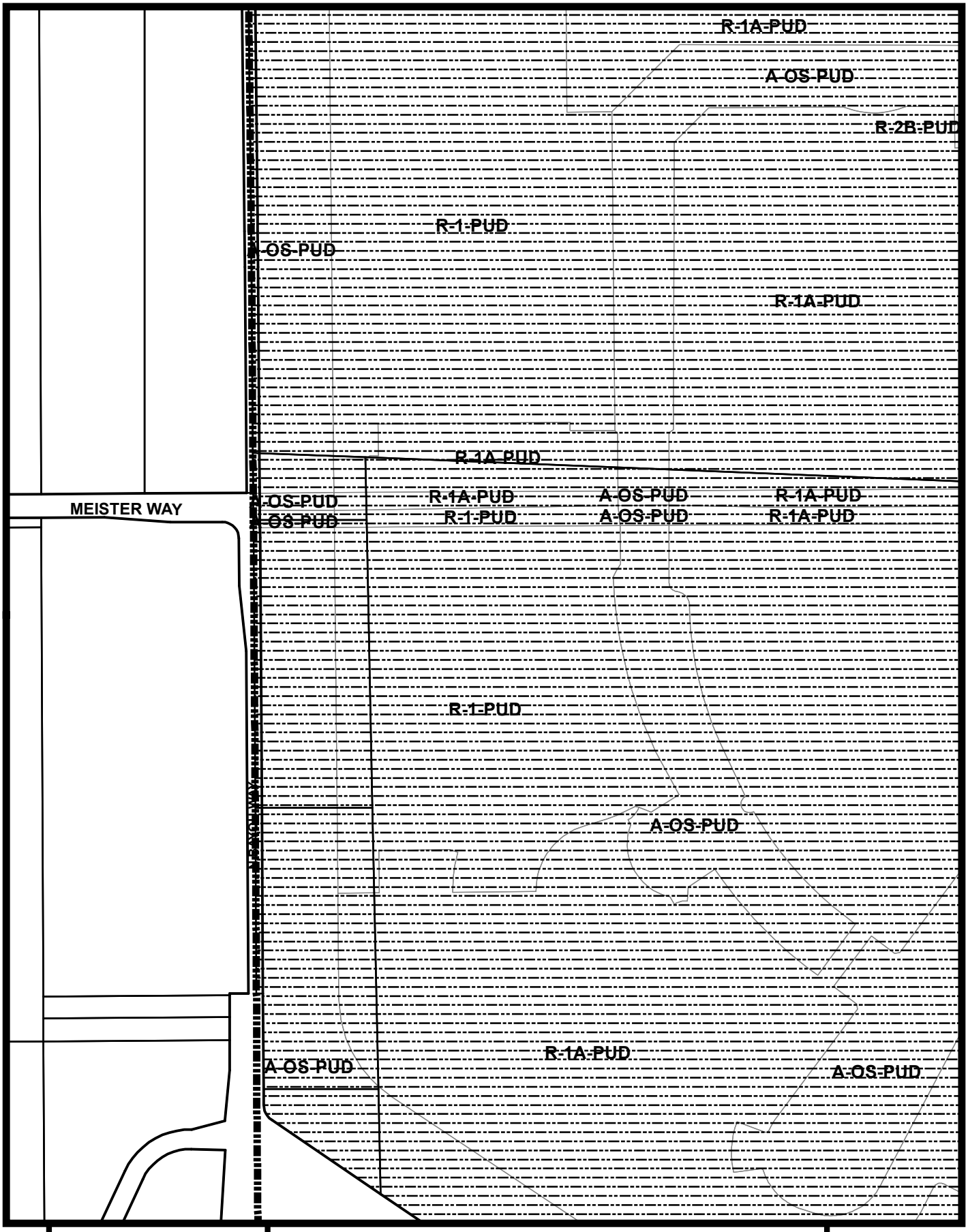

N

0 250 500

Feet

City of SACRAMENTO Community Development

Planning and Development Code

Valid as of August 2014
Subject to Change

Map Page
B1

Back to Index

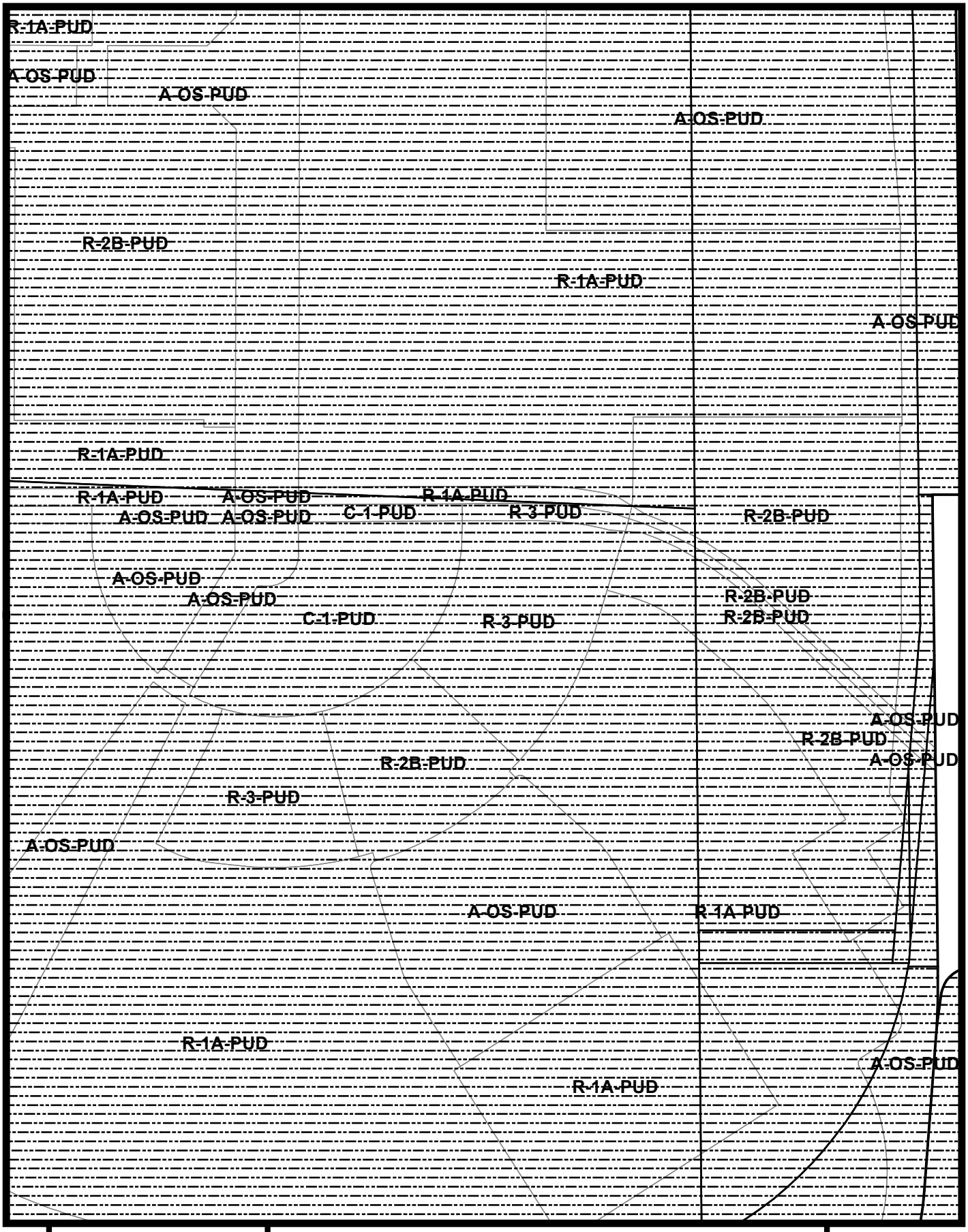

N

0 250 500

Feet

City of SACRAMENTO Community Development

Planning and Development Code

Valid as of August 2014
Subject to Change

Map Page
B2

Back to Index

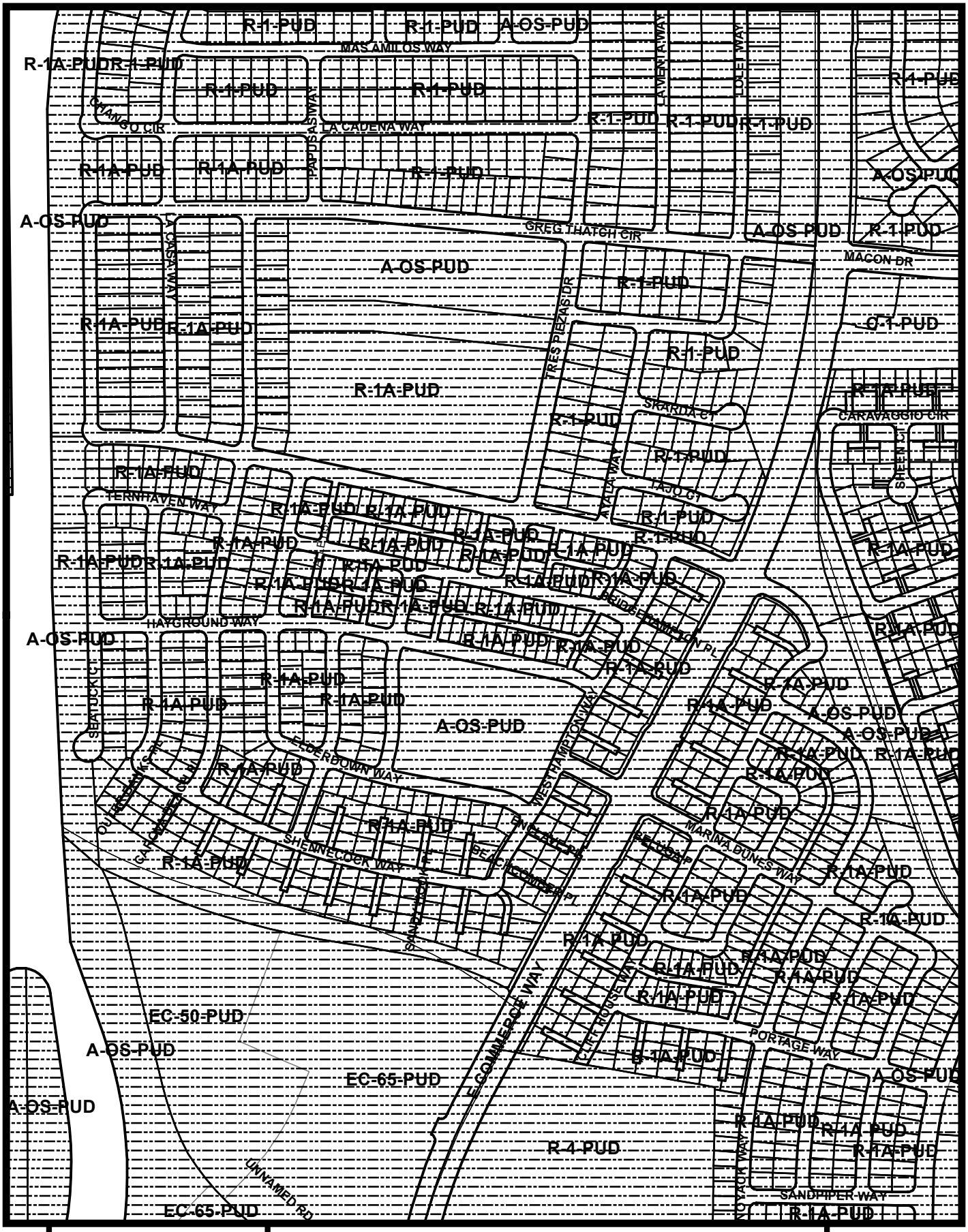

City of SACRAMENTO Community Development

Planning and Development Code

Valid as of August 2014
Subject to Change

Map Page
B3

Back to Index

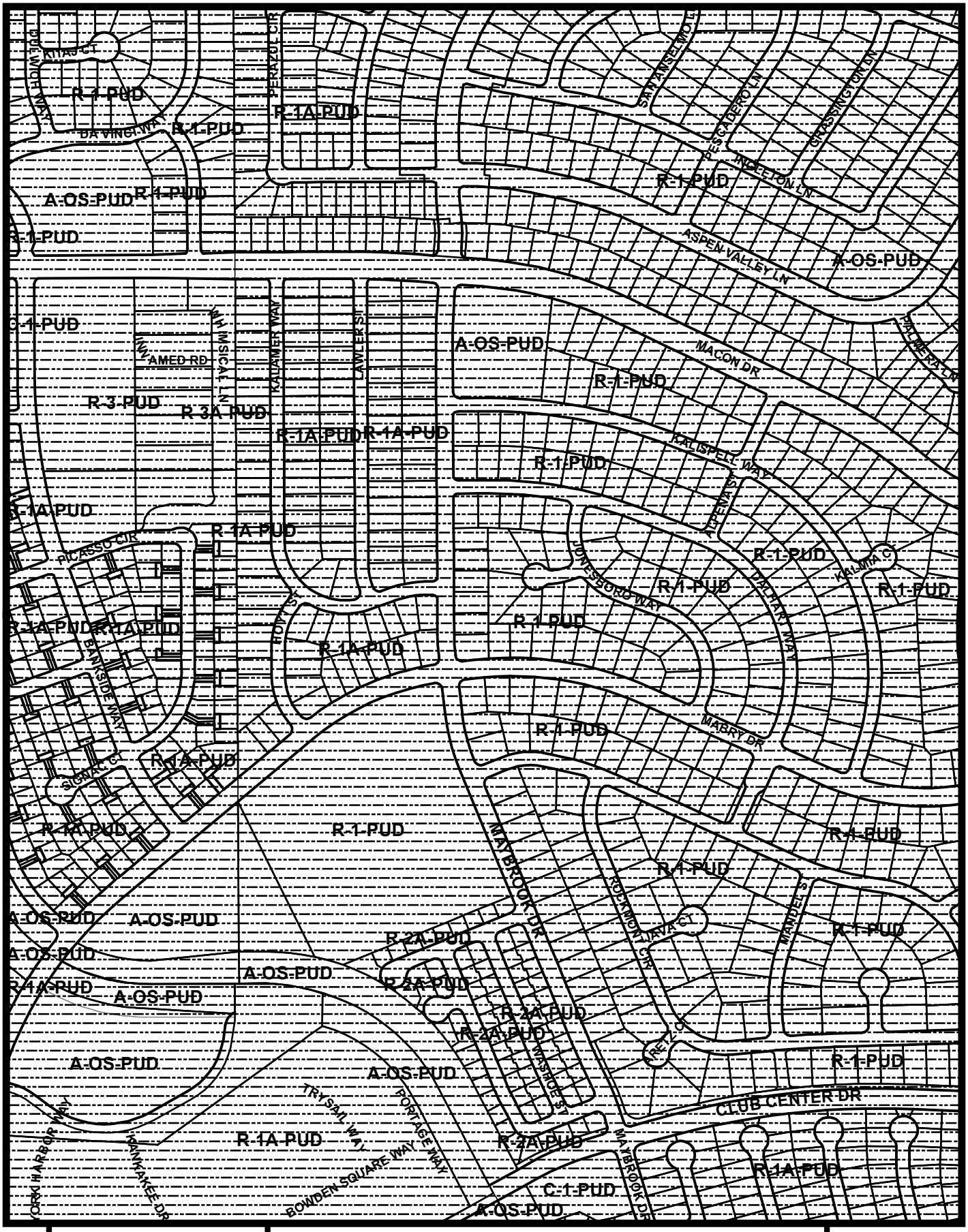

N

0 250 500

Feet

City of SACRAMENTO Community Development

Planning and Development Code

Valid as of August 2014
Subject to Change

Map Page
B4

Back to Index

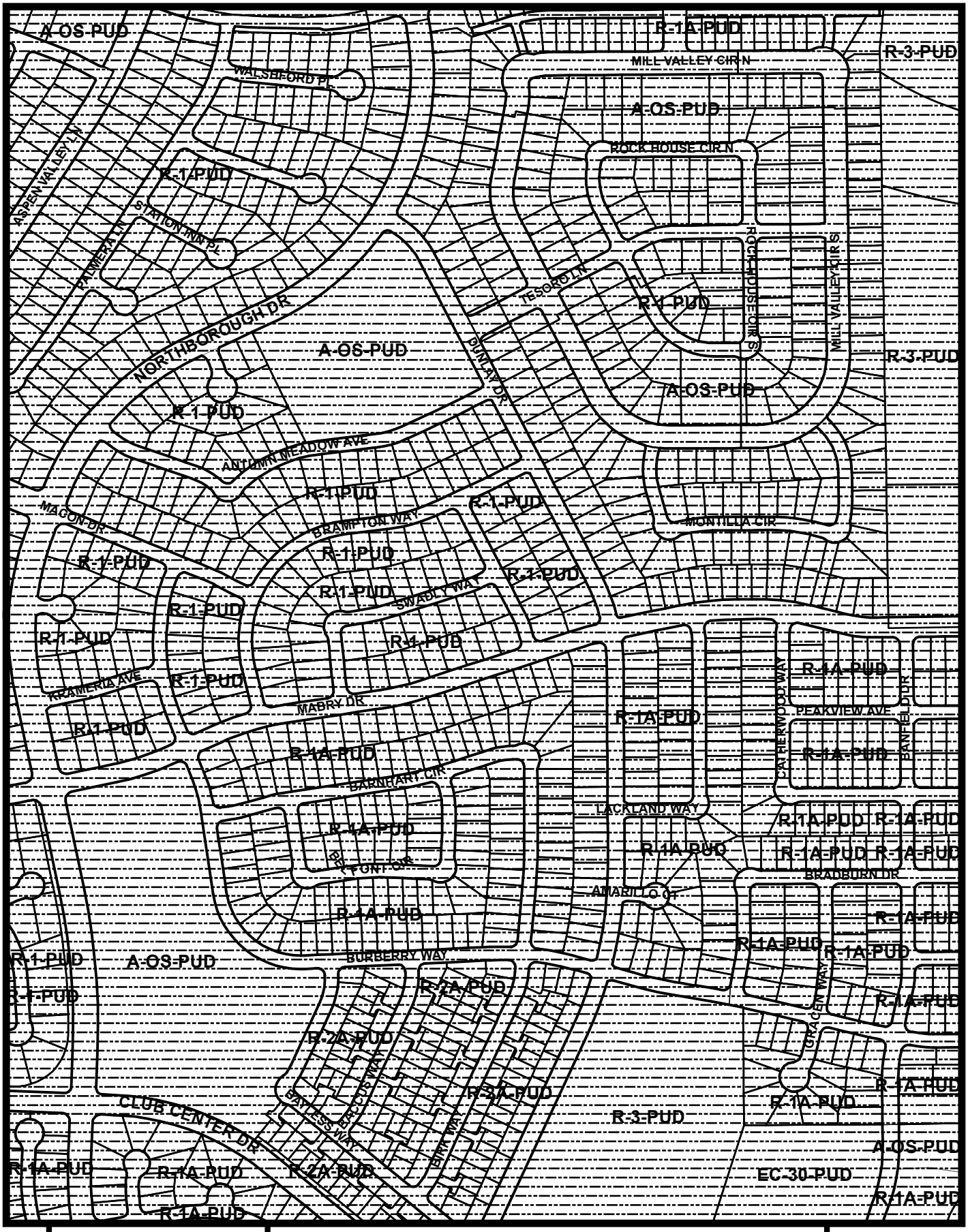

N

0 250 500

Feet

City of SACRAMENTO Community Development

Planning and Development Code

Valid as of August 2014
Subject to Change

Map Page
B5

Back to Index

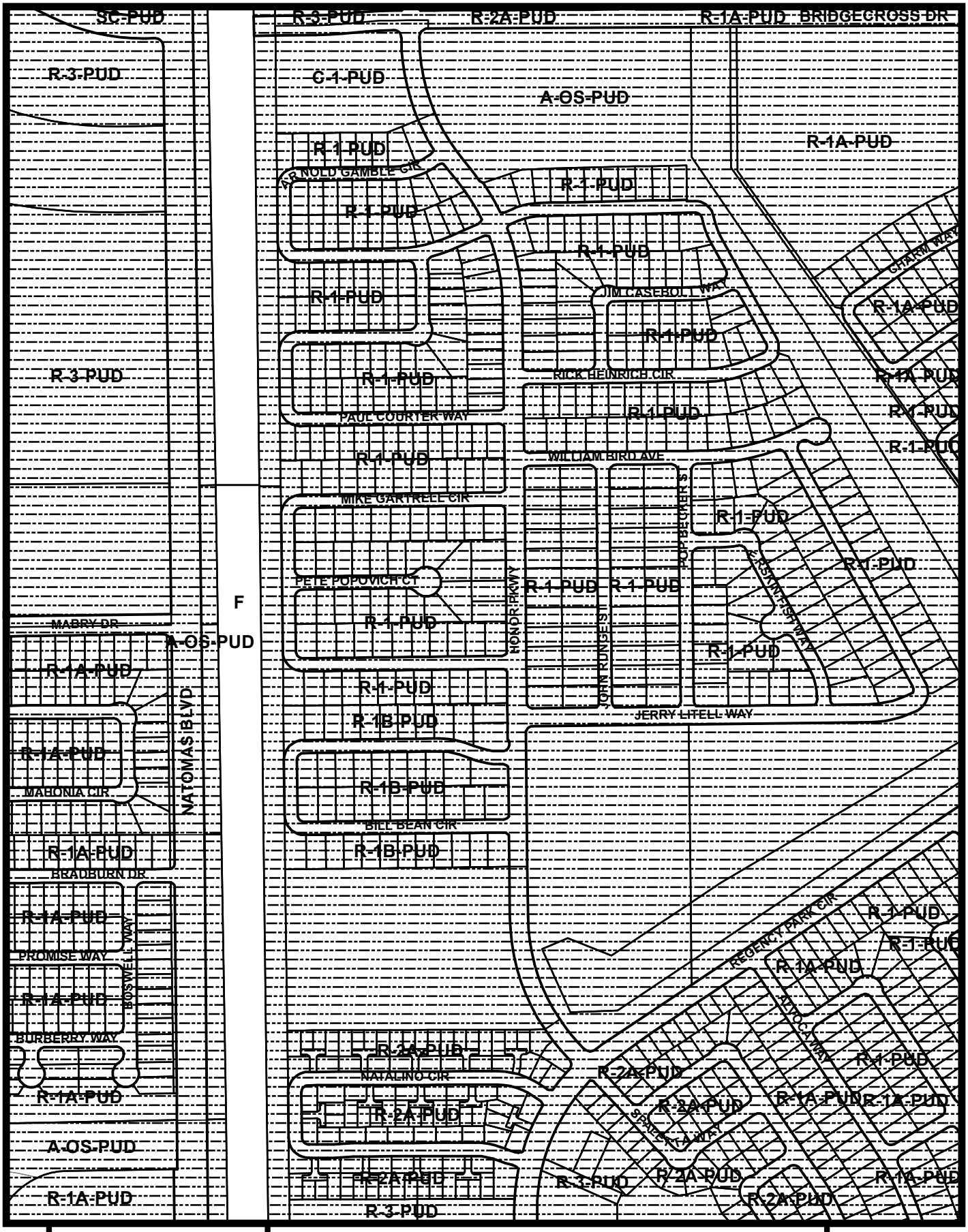

N

0 250 500

Feet

City of SACRAMENTO Community Development

Planning and Development Code

Valid as of August 2014
Subject to Change

Map Page
B6

Back to Index

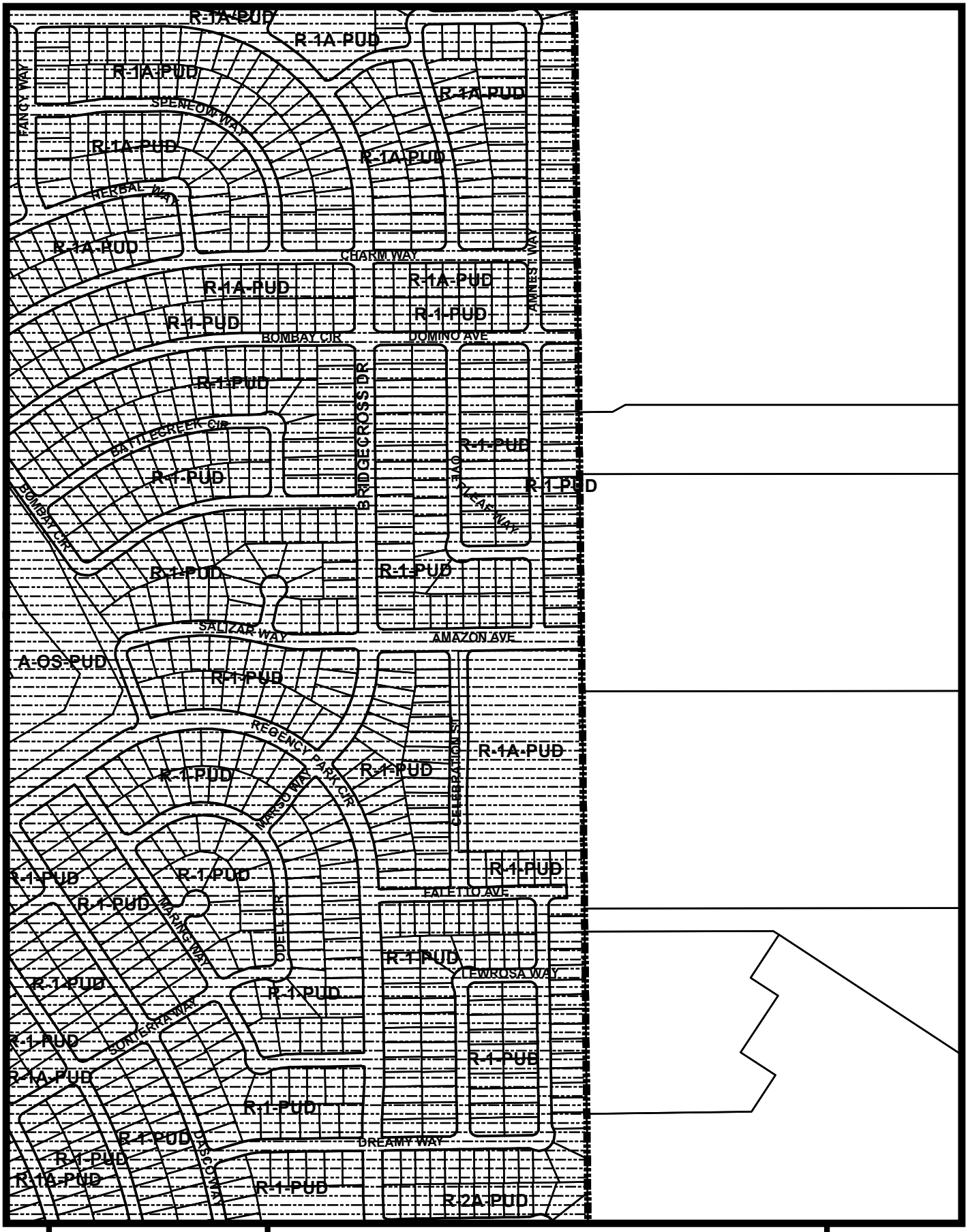

N

0 250 500

Feet

City of SACRAMENTO Community Development

Planning and Development Code

Valid as of August 2014
Subject to Change

Map Page
B7

Back to Index

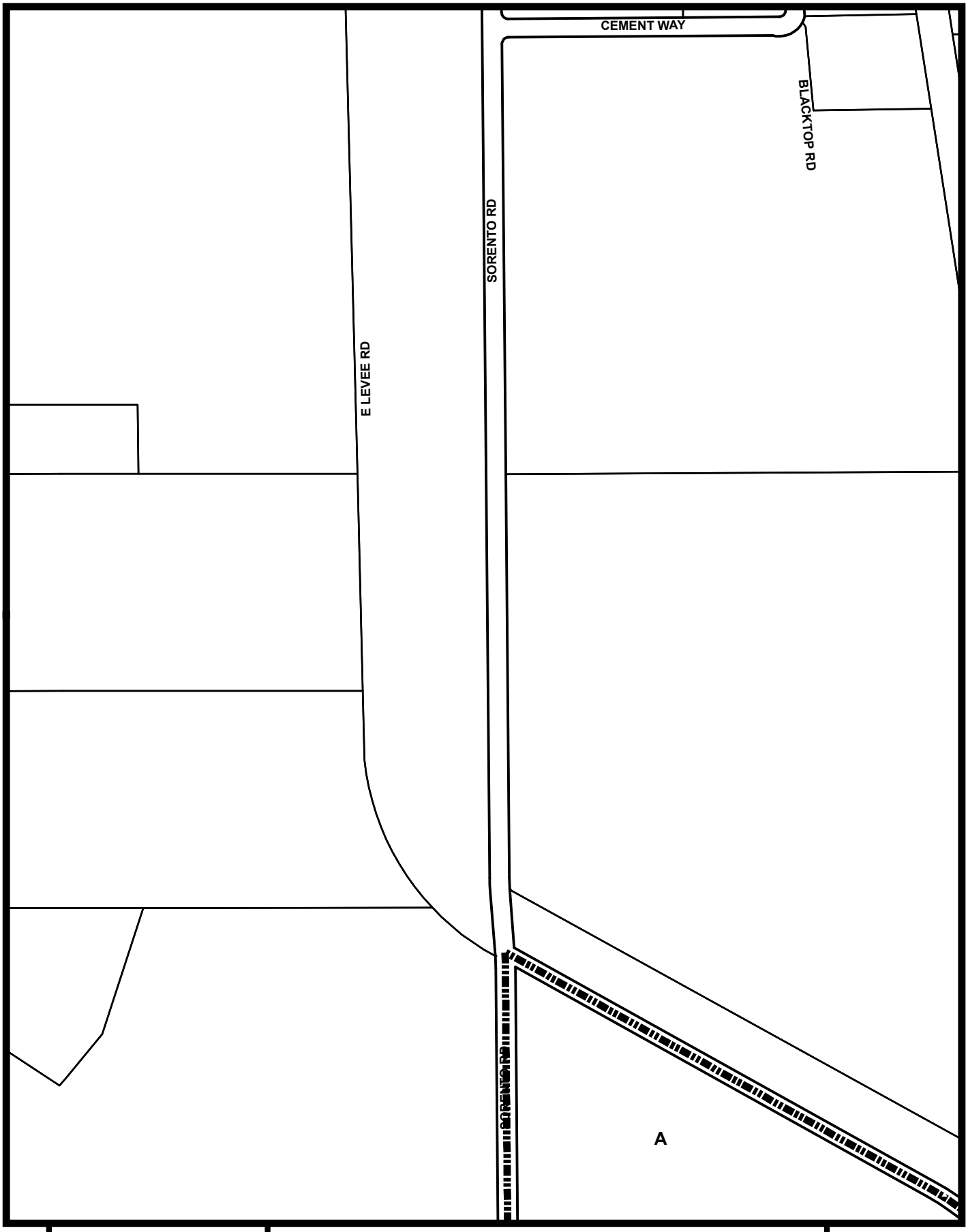

N

0 250 500
Feet

City of SACRAMENTO
Community Development

Planning and Development Code

Valid as of August 2014
Subject to Change

Map Page
B8

Back to Index

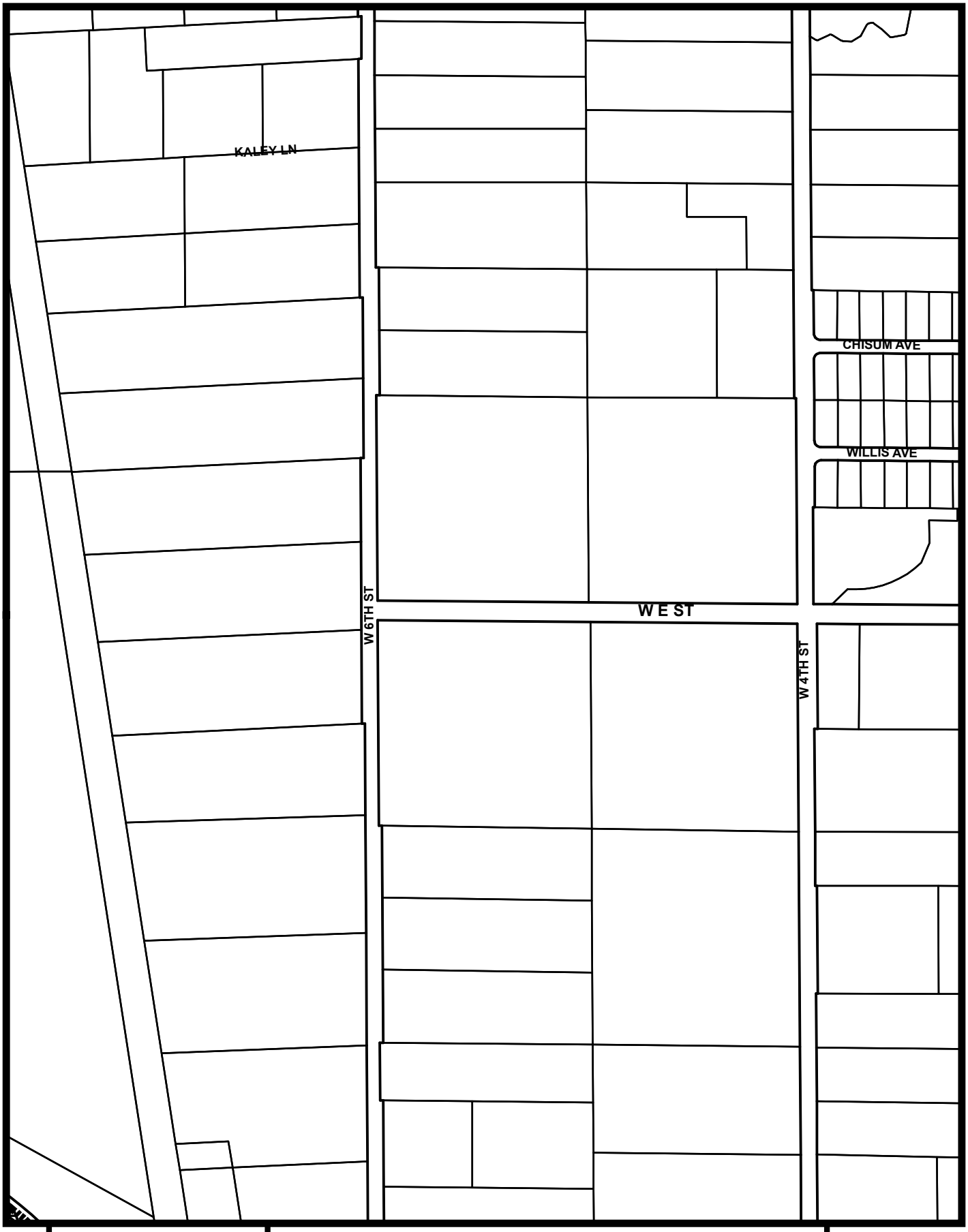

N

0 250 500
Feet

City of SACRAMENTO
Community Development

Planning and Development Code

Valid as of August 2014
Subject to Change

Map Page
B9

Back to Index

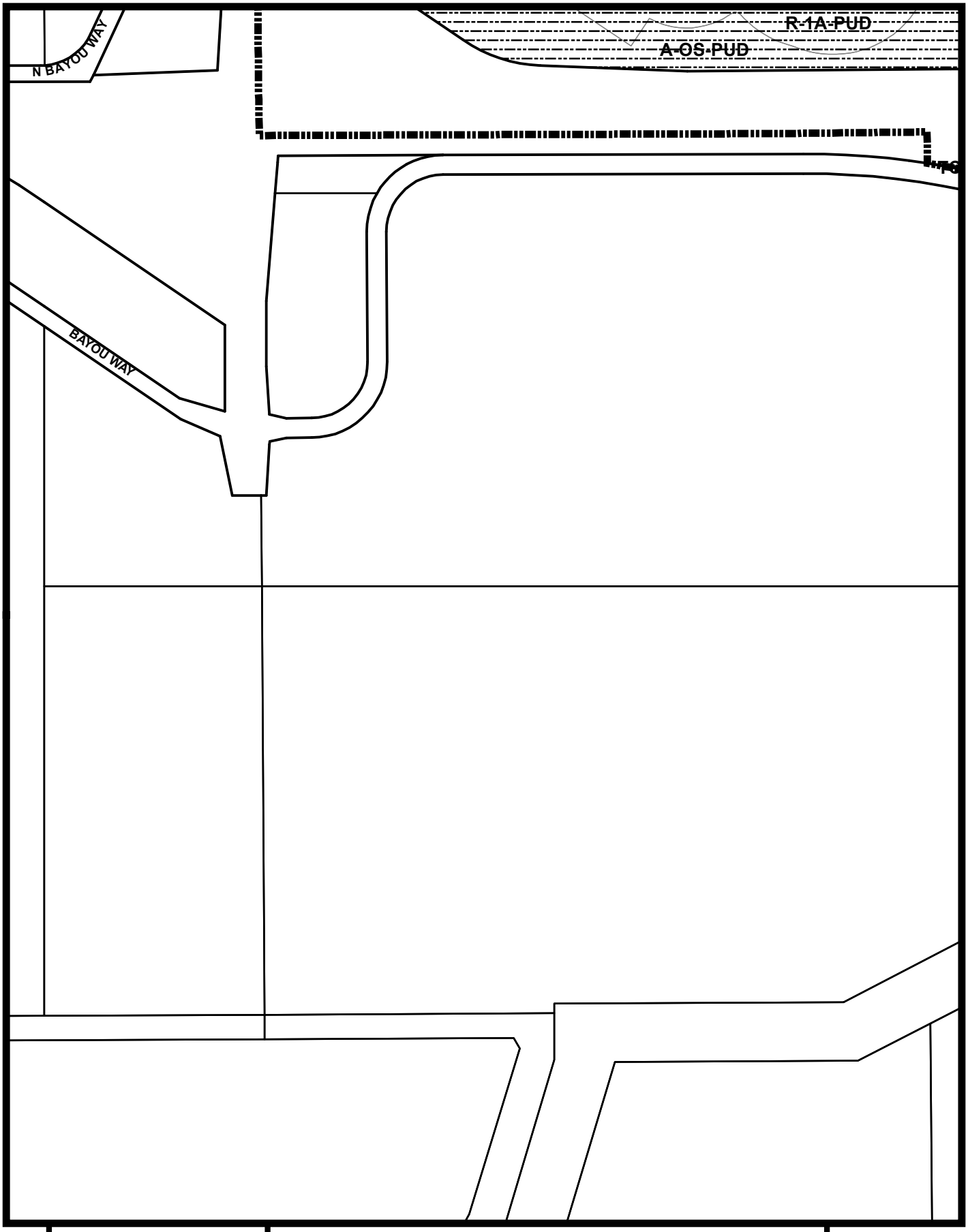

N

0 250 500

Feet

City of SACRAMENTO Community Development

Planning and Development Code

Valid as of August 2014
Subject to Change

Map Page
C1

Back to Index

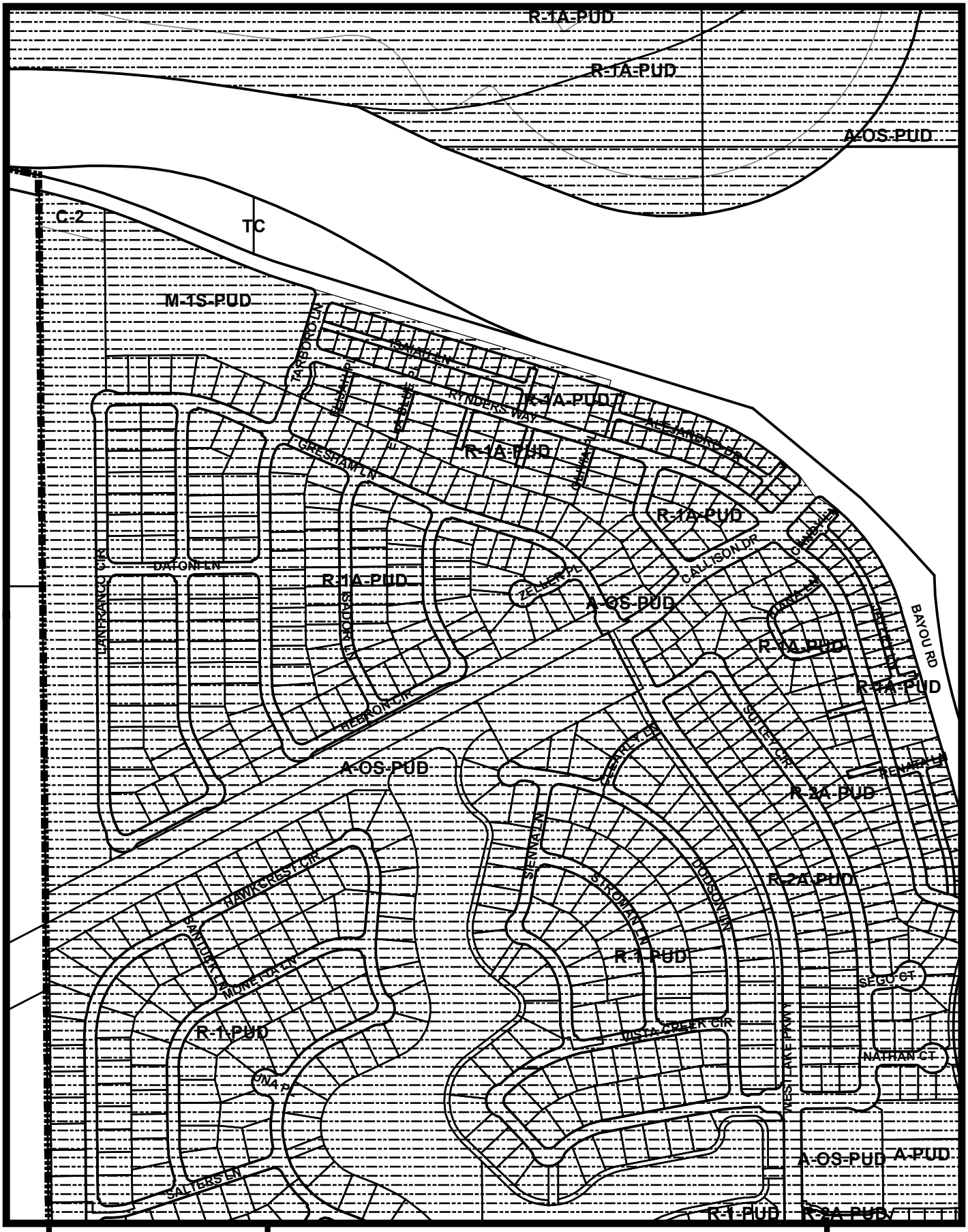

N

0 250 500

Feet

City of SACRAMENTO Community Development

Planning and Development Code

Valid as of August 2014
Subject to Change

Map Page
C2

Back to Index

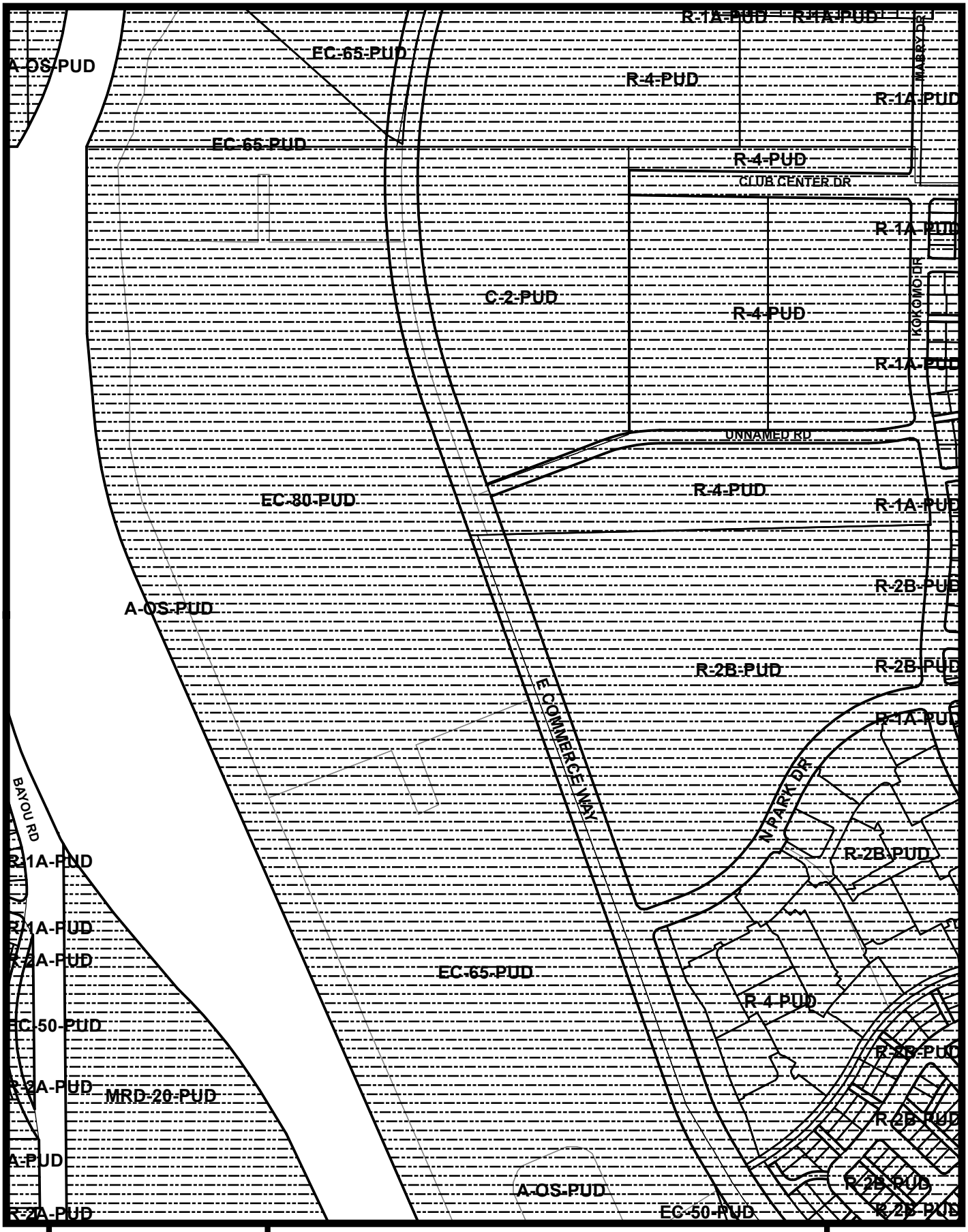

N

0 250 500

Feet

City of SACRAMENTO Community Development

Planning and Development Code

Valid as of August 2014
Subject to Change

Map Page
C3

Back to Index

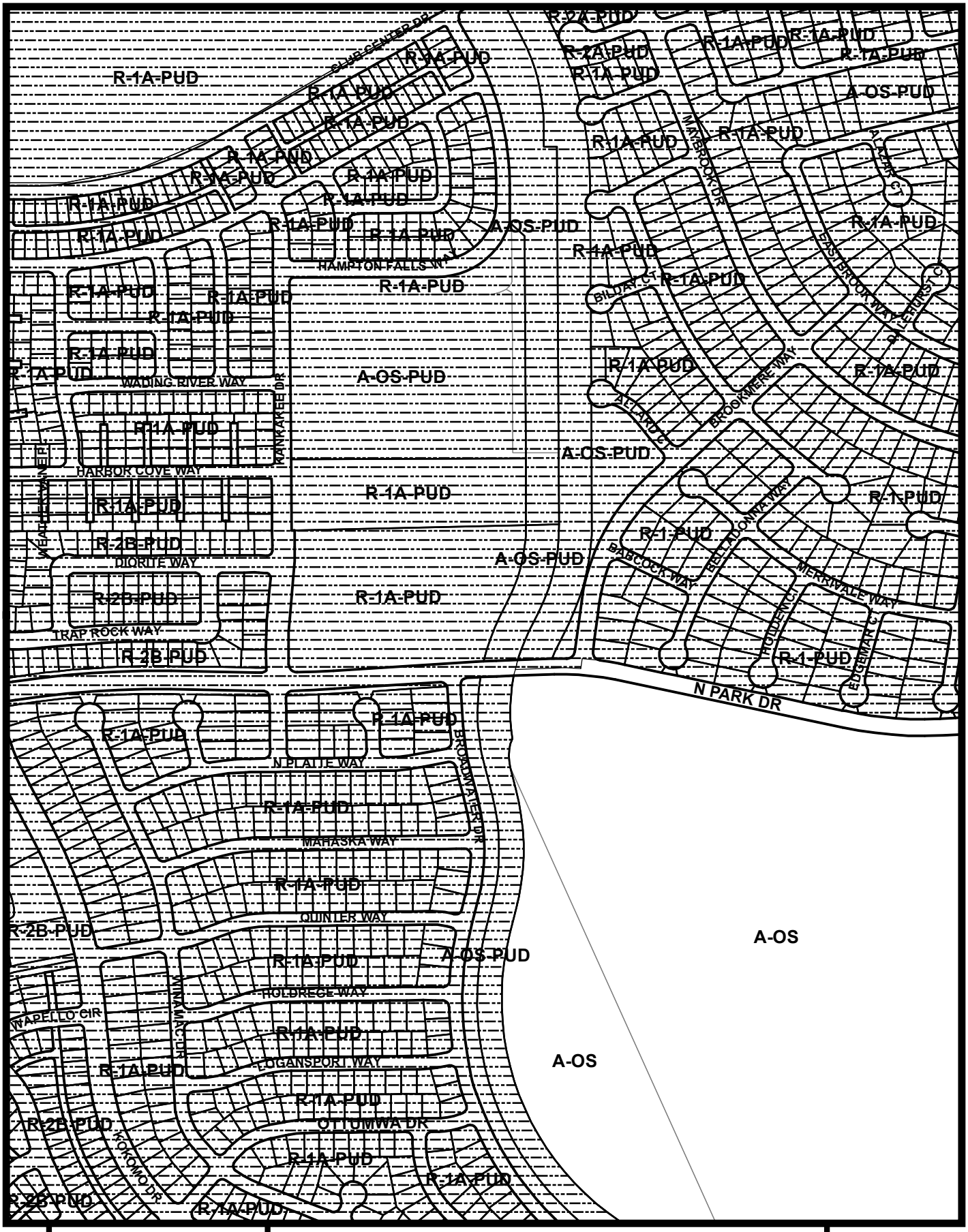

N

0 250 500

Feet

City of SACRAMENTO Community Development

Planning and Development Code

Valid as of August 2014
Subject to Change

Map Page
C4

Back to Index

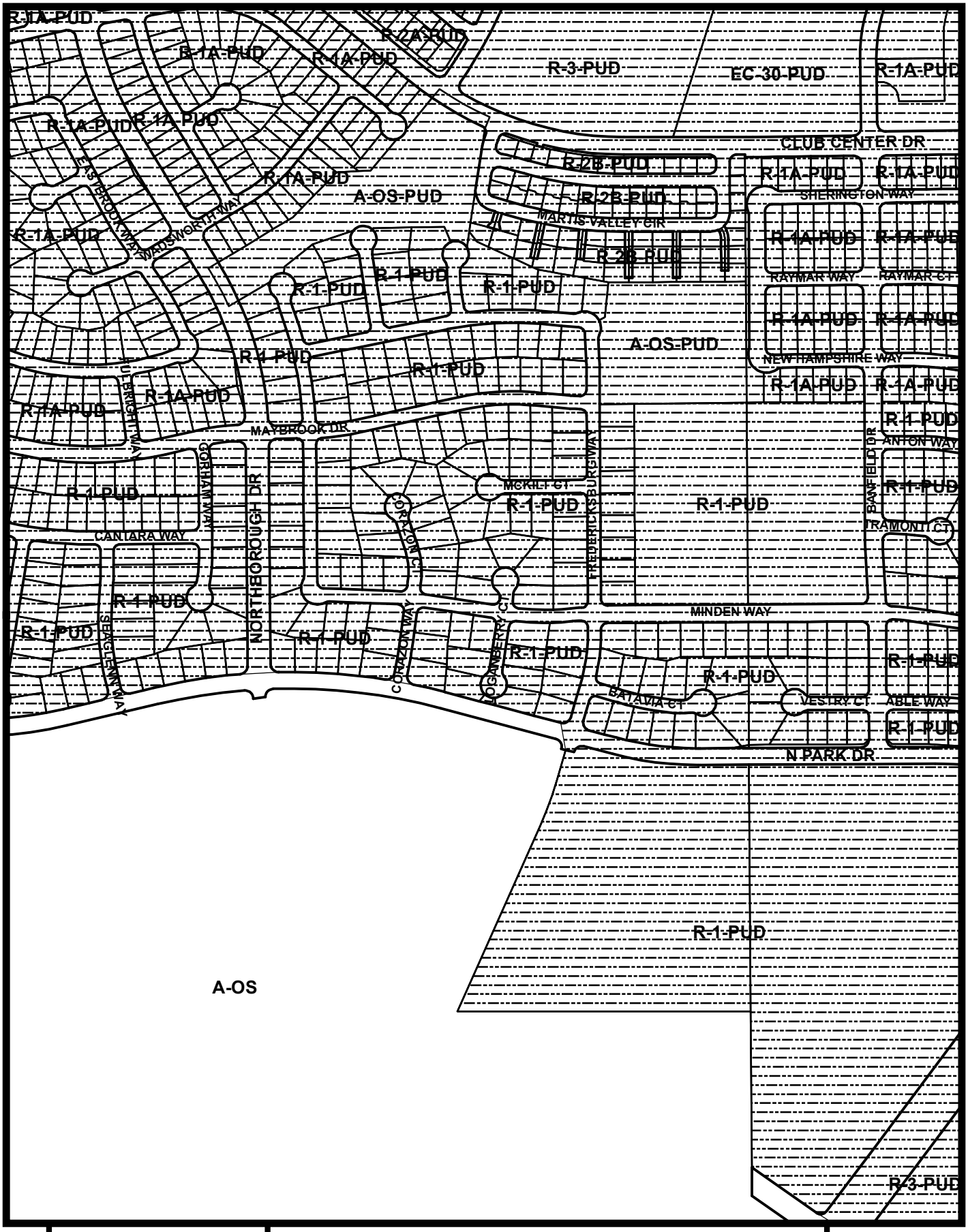

N

0 250 500

Feet

City of SACRAMENTO Community Development

Planning and Development Code

Valid as of August 2014
Subject to Change

Map Page
C5

Back to Index

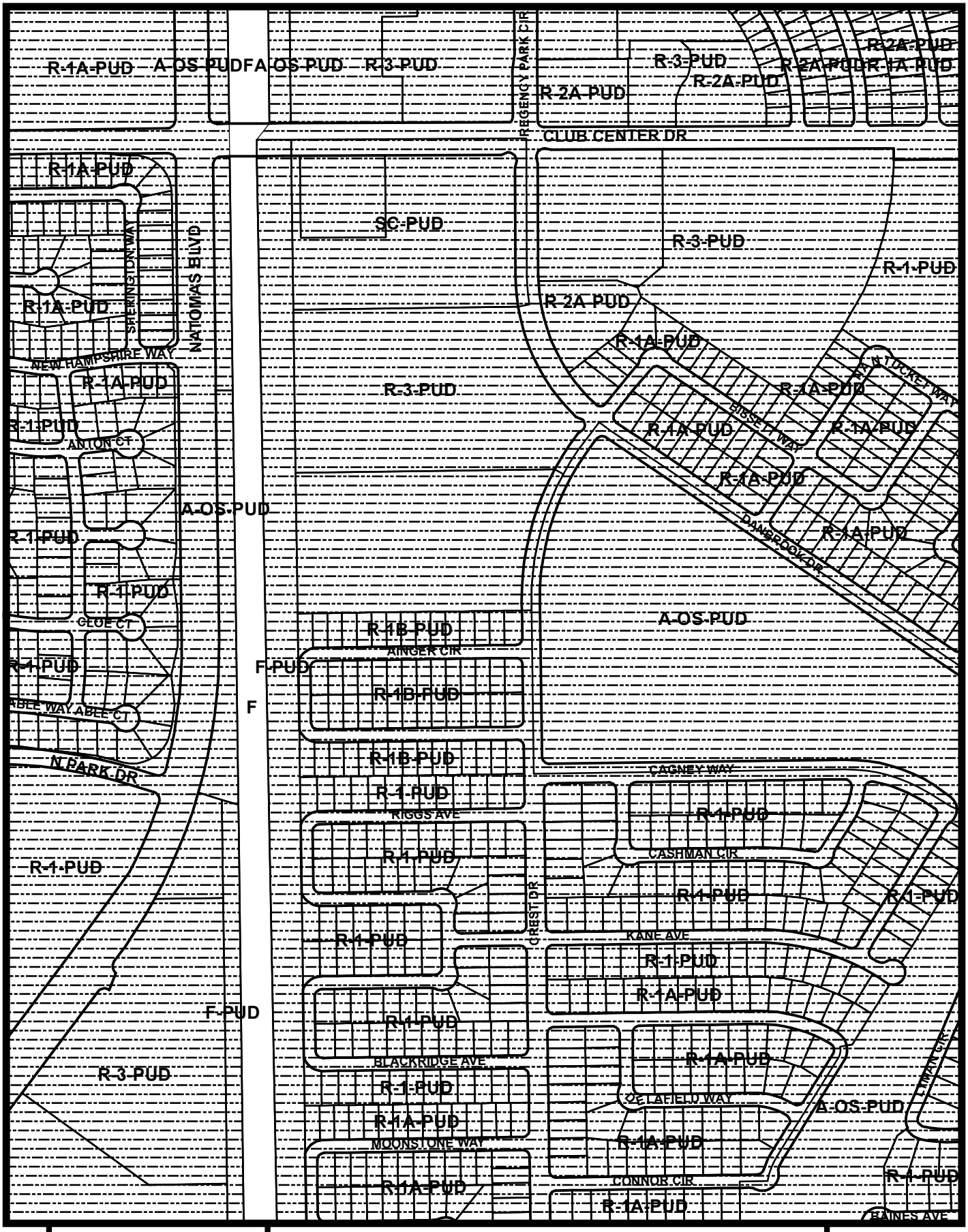

N

0 250 500

Feet

City of SACRAMENTO Community Development

Planning and Development Code

Valid as of August 2014
Subject to Change

Map Page
C6

Back to Index

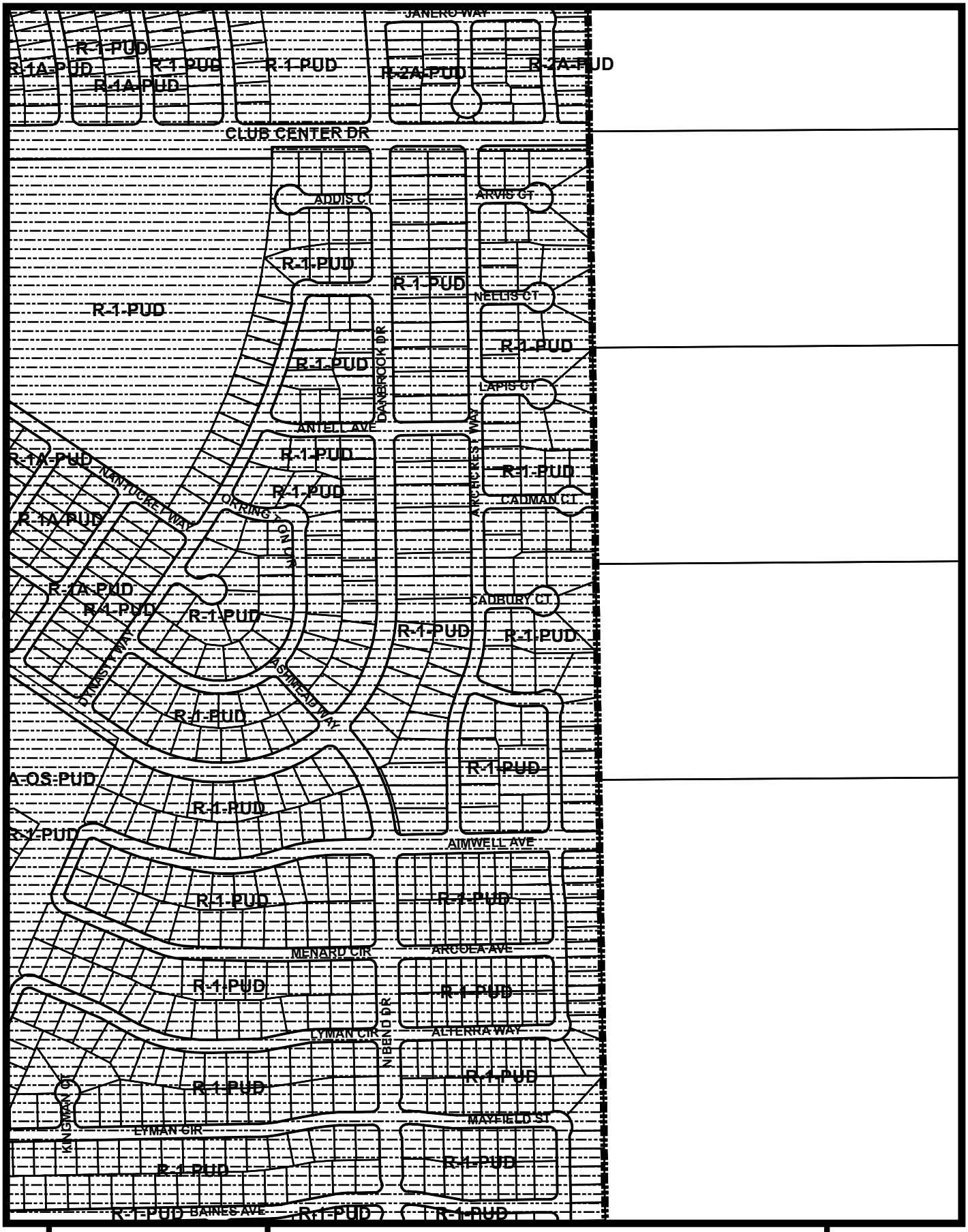

N

0 250 500

Feet

City of SACRAMENTO Community Development

Planning and Development Code

Valid as of August 2014
Subject to Change

Map Page
C7

Back to Index

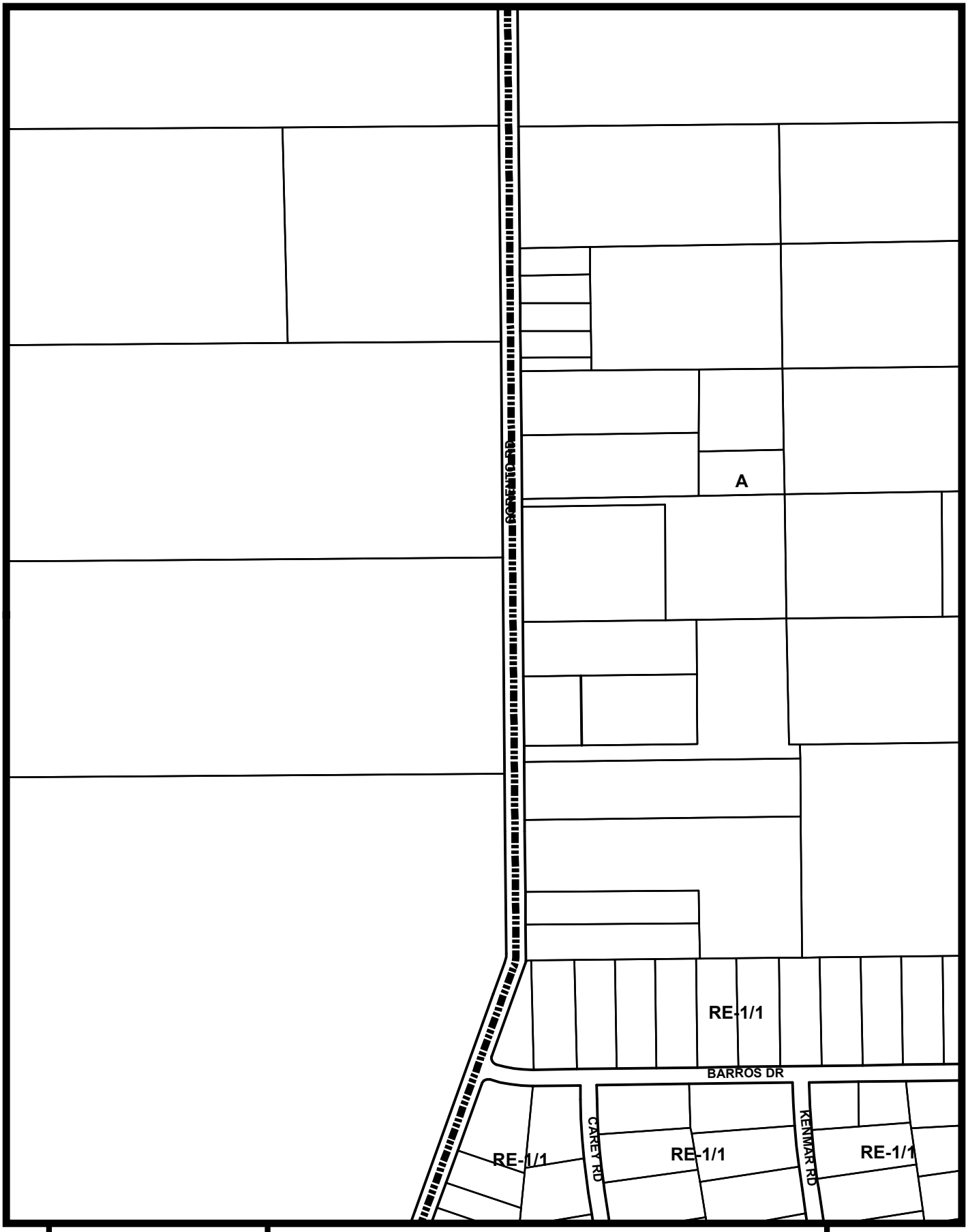

N

0 250 500
Feet

City of SACRAMENTO
Community Development

Planning and Development Code

Valid as of August 2014
Subject to Change

Map Page
C8

Back to Index

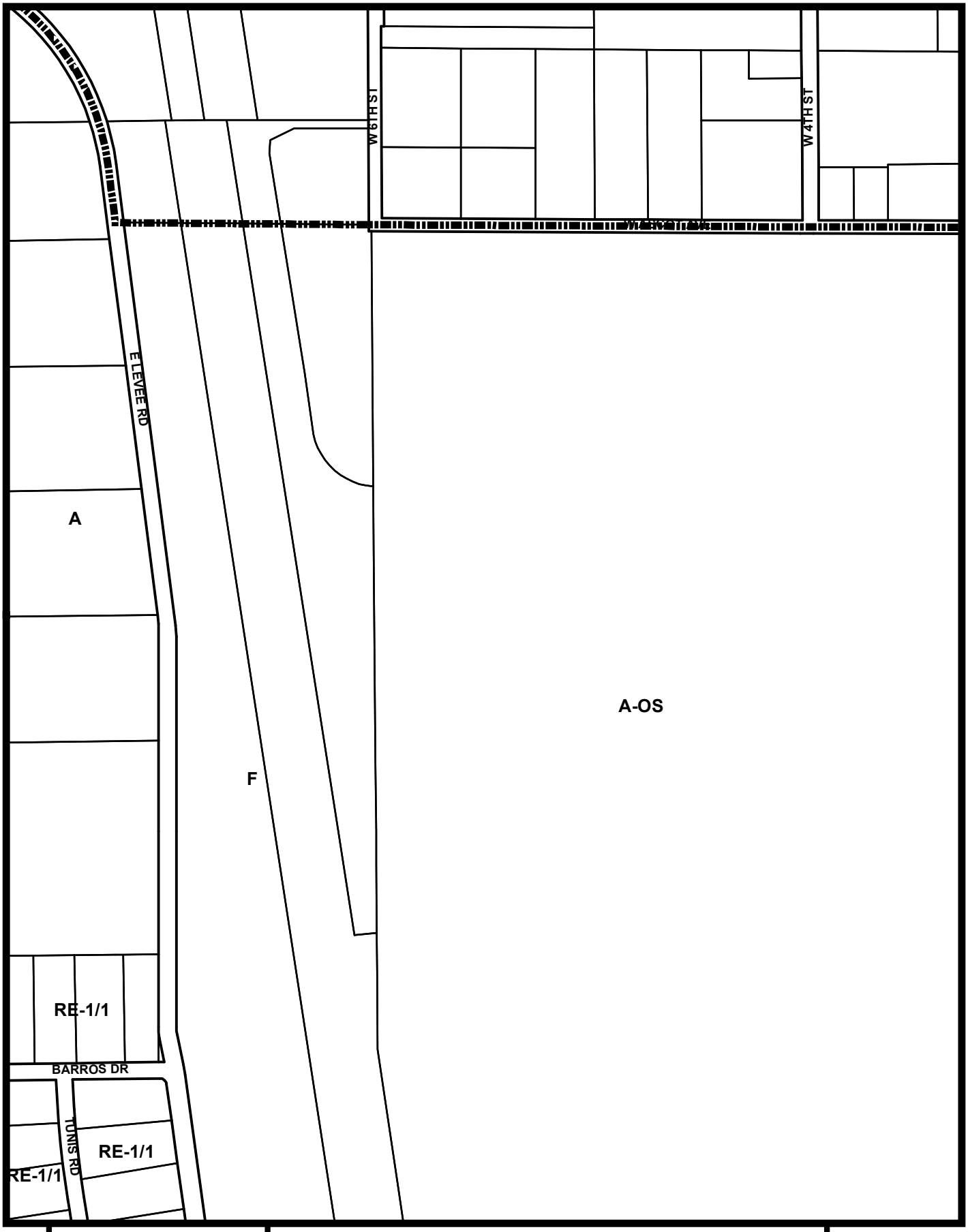

N

0 250 500

Feet

City of SACRAMENTO Community Development

Planning and Development Code

Valid as of August 2014
Subject to Change

Map Page
C9

Back to Index

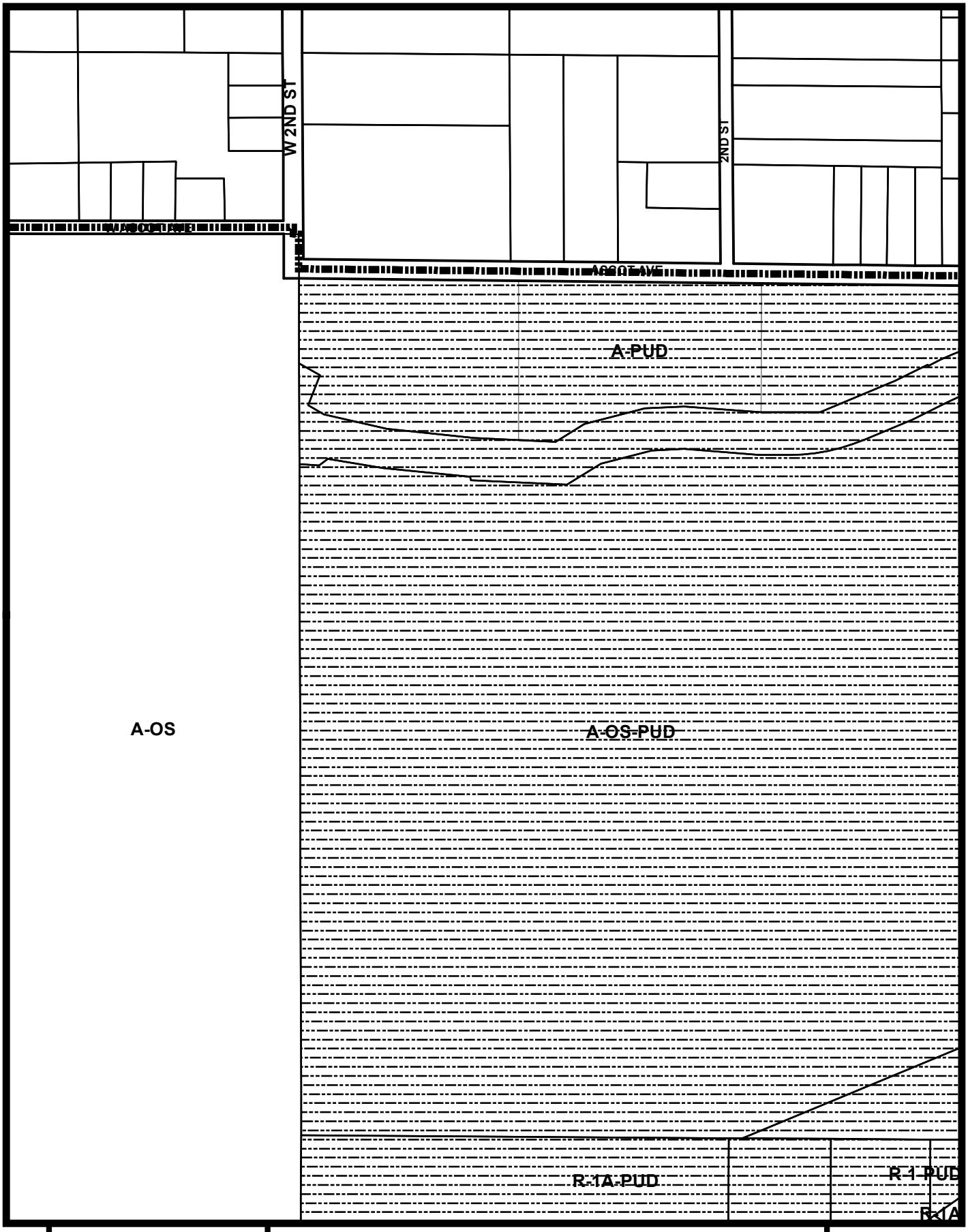

N

0 250 500

Feet

City of SACRAMENTO Community Development

Planning and Development Code

Valid as of August 2014
Subject to Change

Map Page
C10

Back to Index

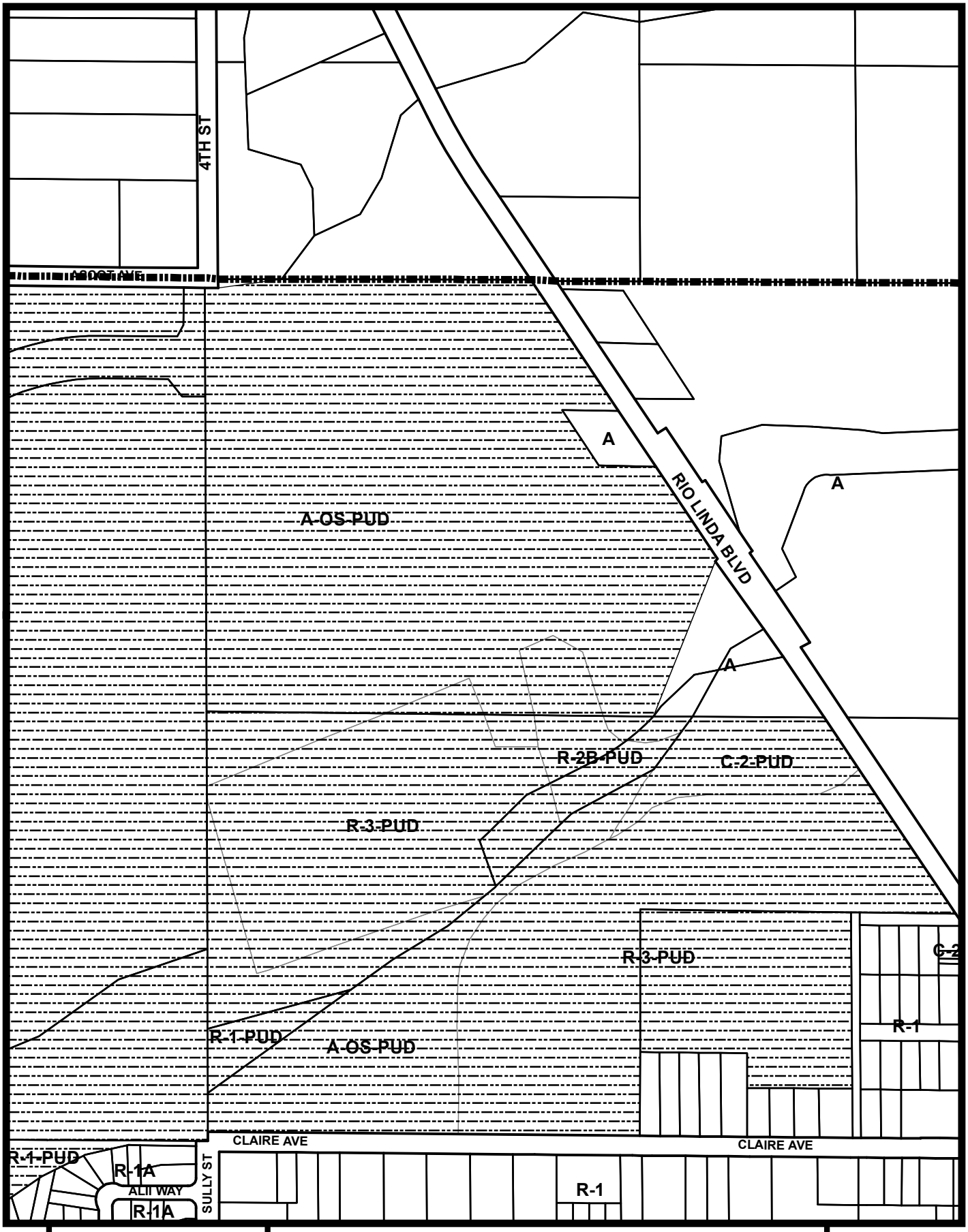

N

0 250 500

Feet

City of SACRAMENTO Community Development

Planning and Development Code

Valid as of August 2014
Subject to Change

Map Page
C11

Back to Index

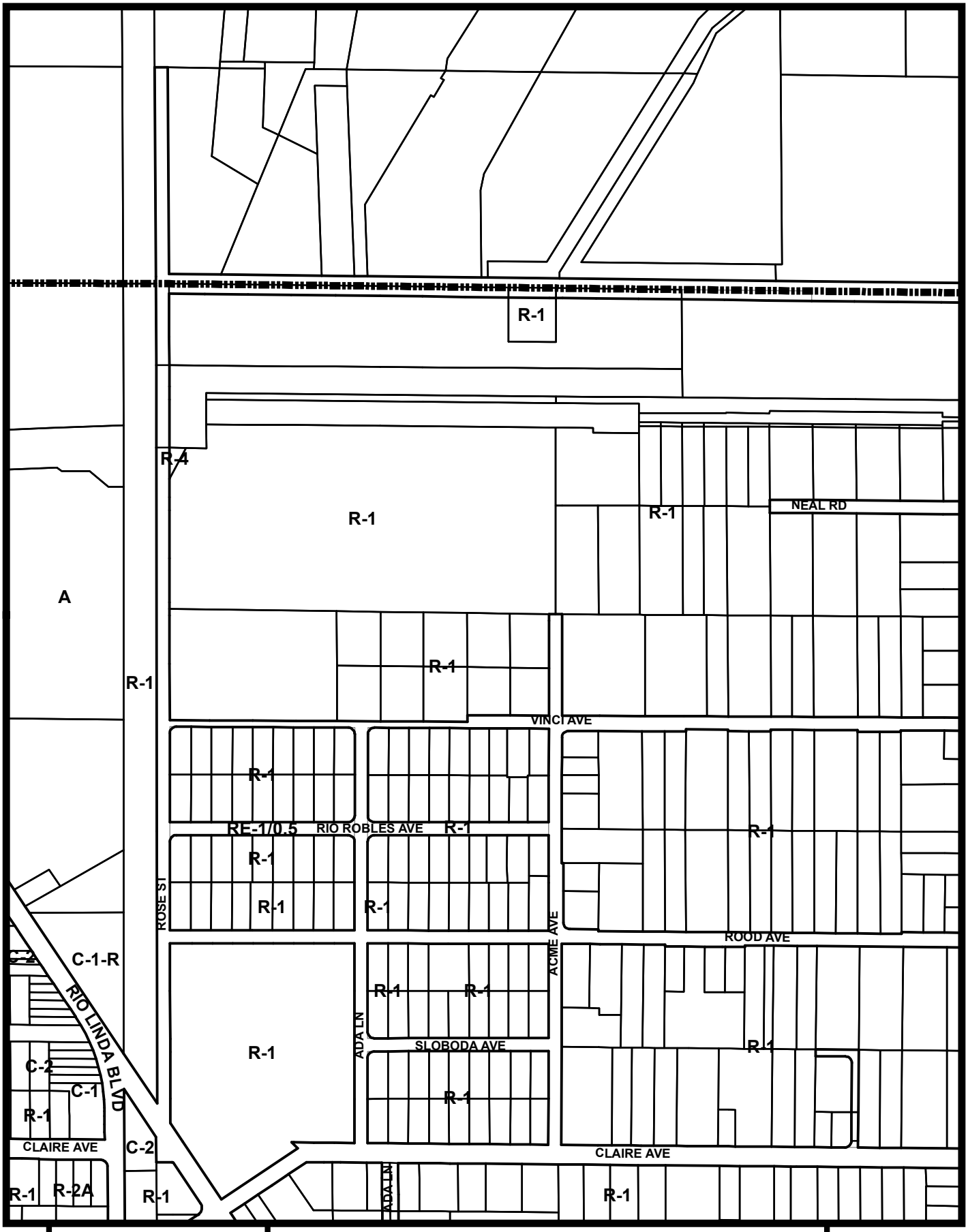

N

0 250 500

Feet

City of SACRAMENTO Community Development

Planning and Development Code

Valid as of August 2014
Subject to Change

Map Page
C12

Back to Index

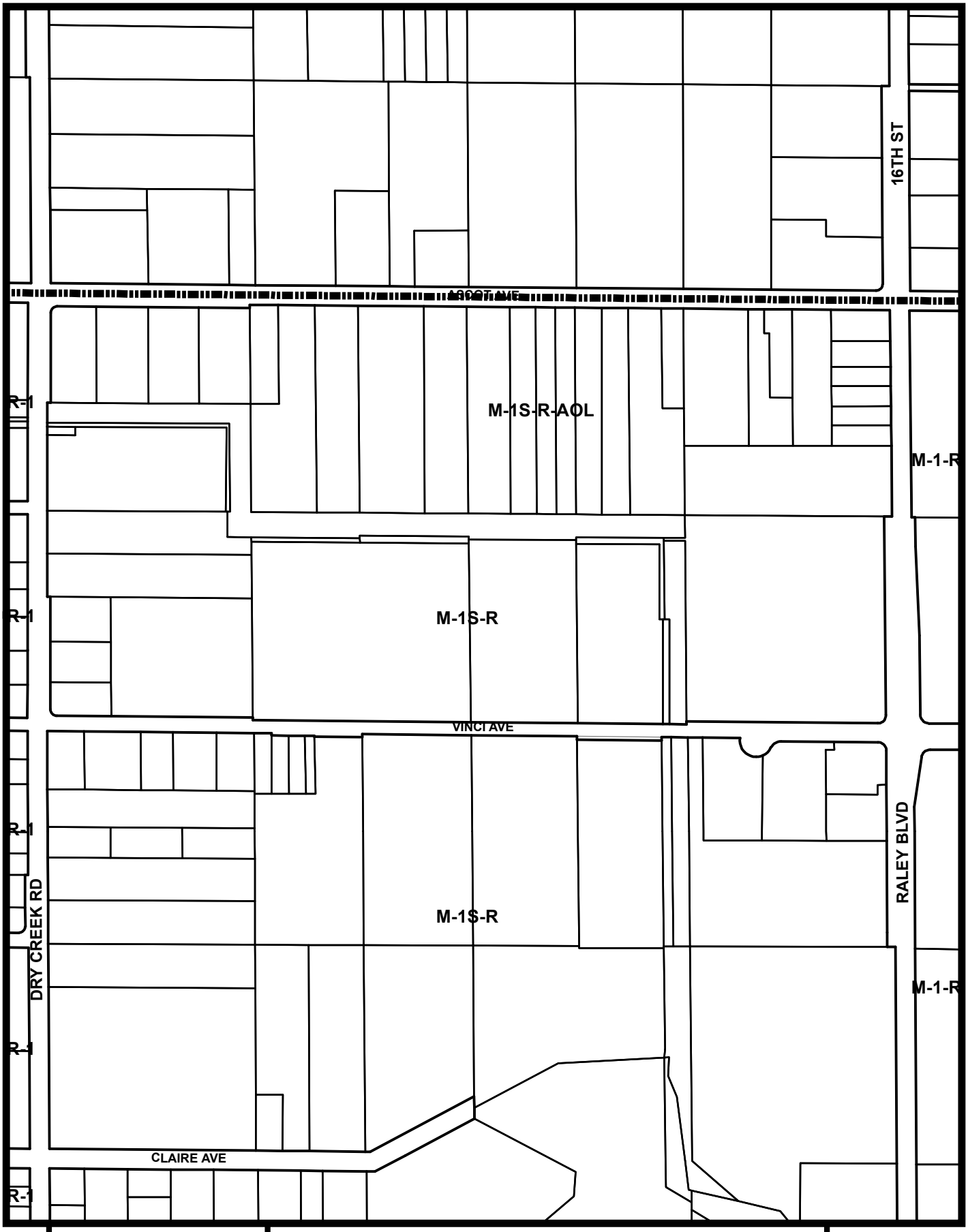

N

0 250 500

Feet

City of SACRAMENTO Community Development

Planning and Development Code

Valid as of August 2014
Subject to Change

Map Page
C13

Back to Index

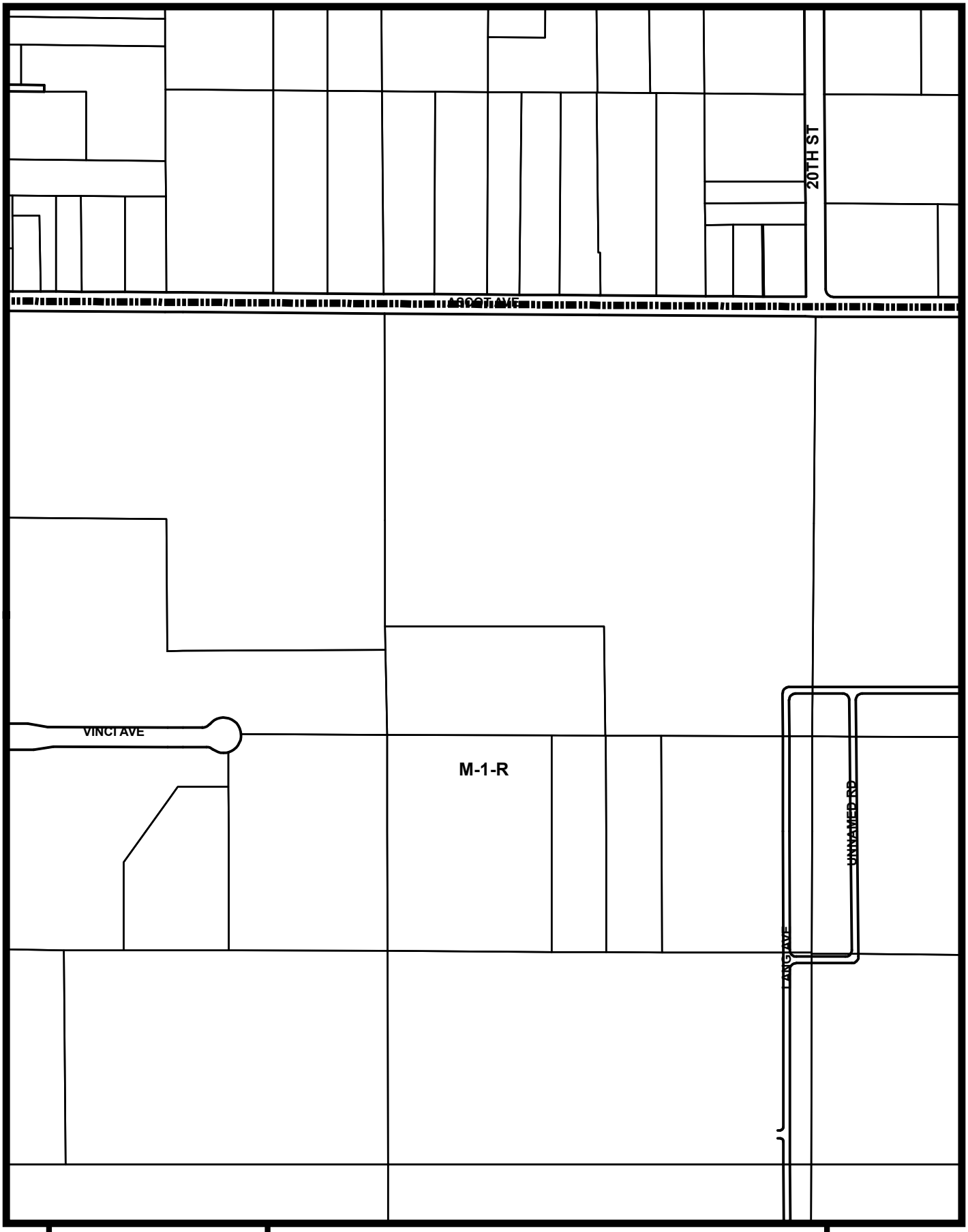

N

0 250 500
Feet

City of SACRAMENTO
Community Development

Planning and Development Code

Valid as of August 2014
Subject to Change

Map Page
C14

Back to Index

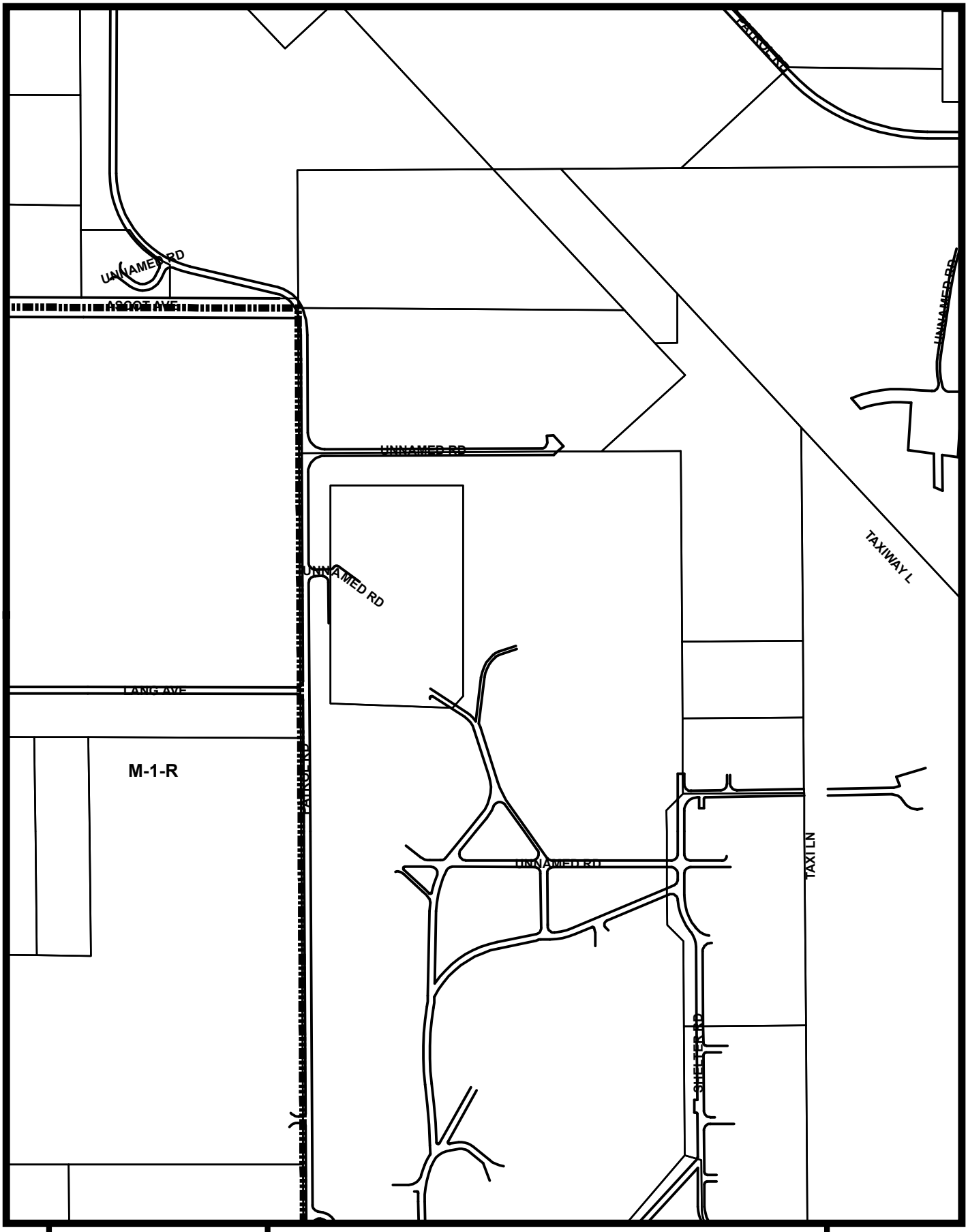

N

0 250 500

Feet

City of SACRAMENTO Community Development

Planning and Development Code

Valid as of August 2014
Subject to Change

Map Page
C15

Back to Index

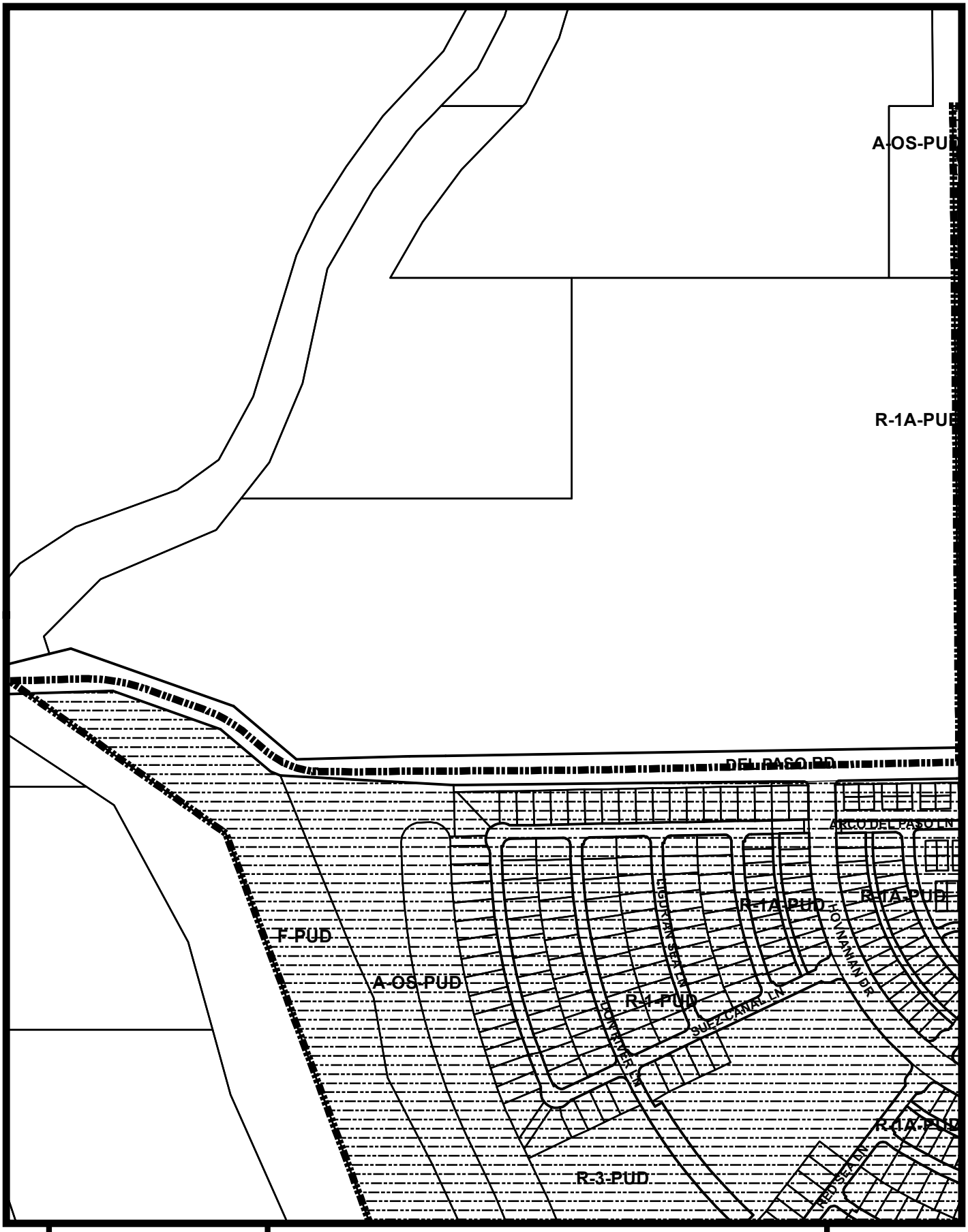

N

0 250 500

Feet

City of SACRAMENTO Community Development

Planning and Development Code

Valid as of August 2014
Subject to Change

Map Page
D1

Back to Index

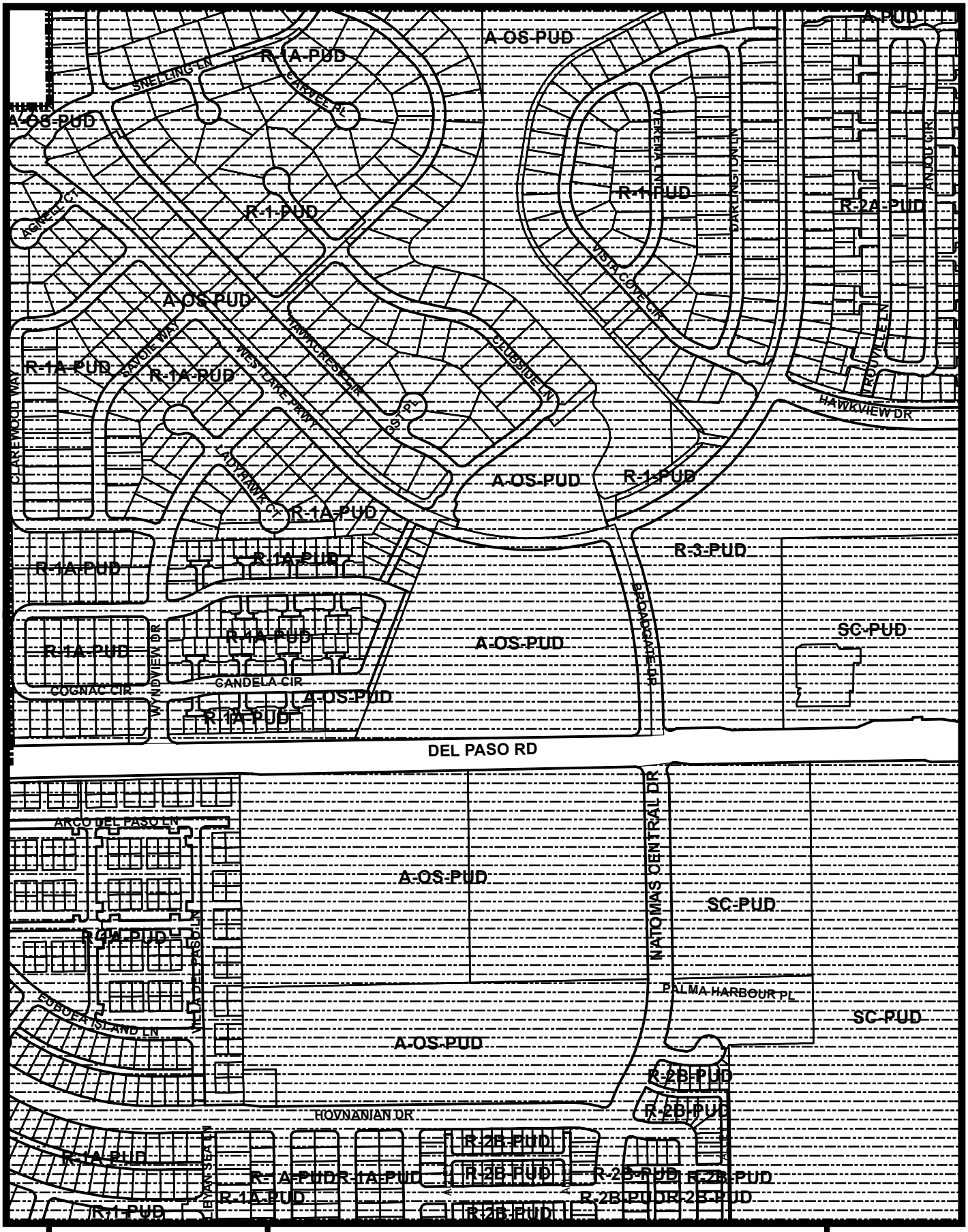

N

0 250 500

Feet

City of SACRAMENTO Community Development

Planning and Development Code

Valid as of August 2014
Subject to Change

Map Page
D2

Back to Index

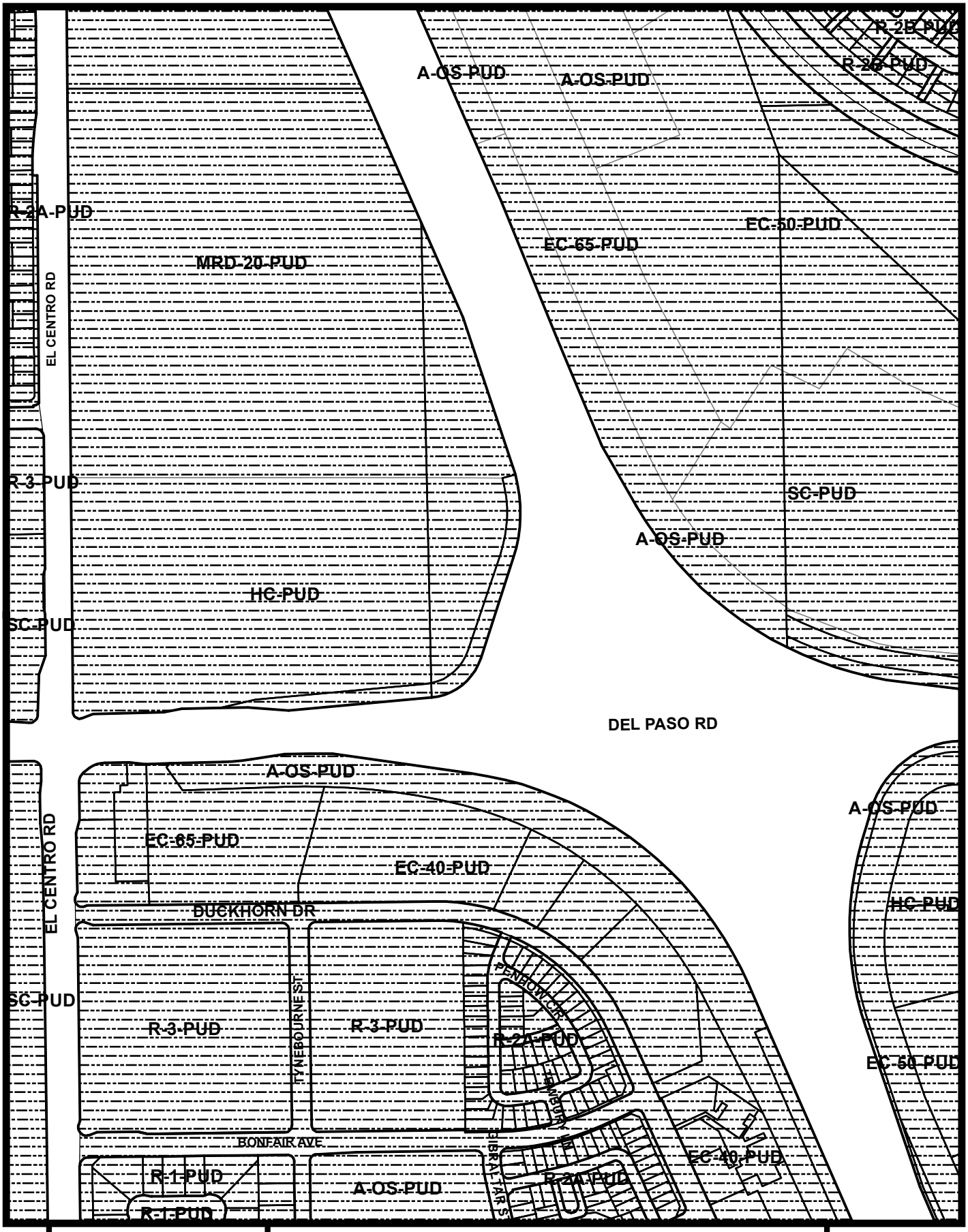

N

0 250 500

Feet

City of SACRAMENTO Community Development

Planning and Development Code

Valid as of August 2014
Subject to Change

Map Page
D3

Back to Index

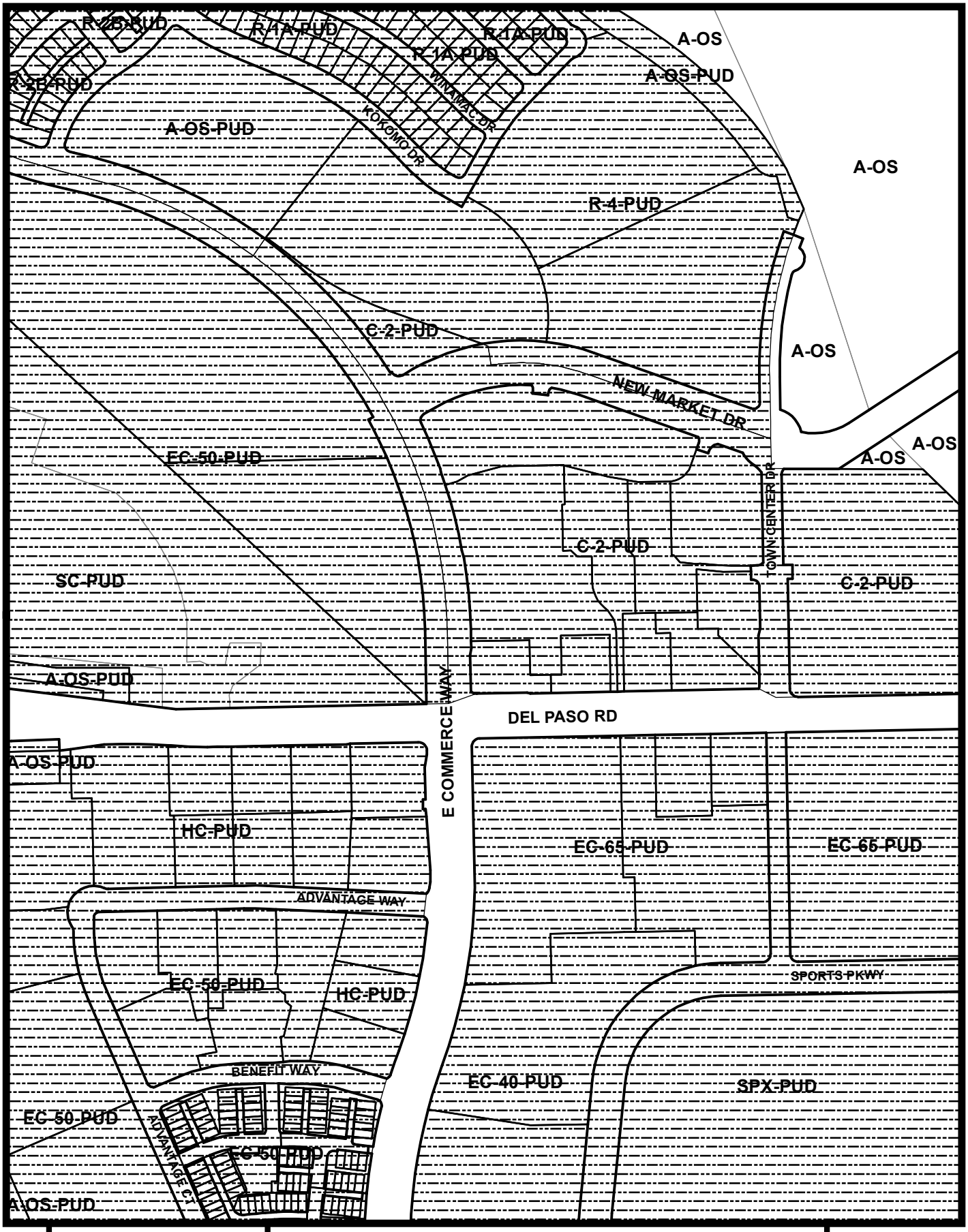

N

0 250 500

Feet

City of SACRAMENTO Community Development

Planning and Development Code

Valid as of August 2014
Subject to Change

Map Page
D4

Back to Index

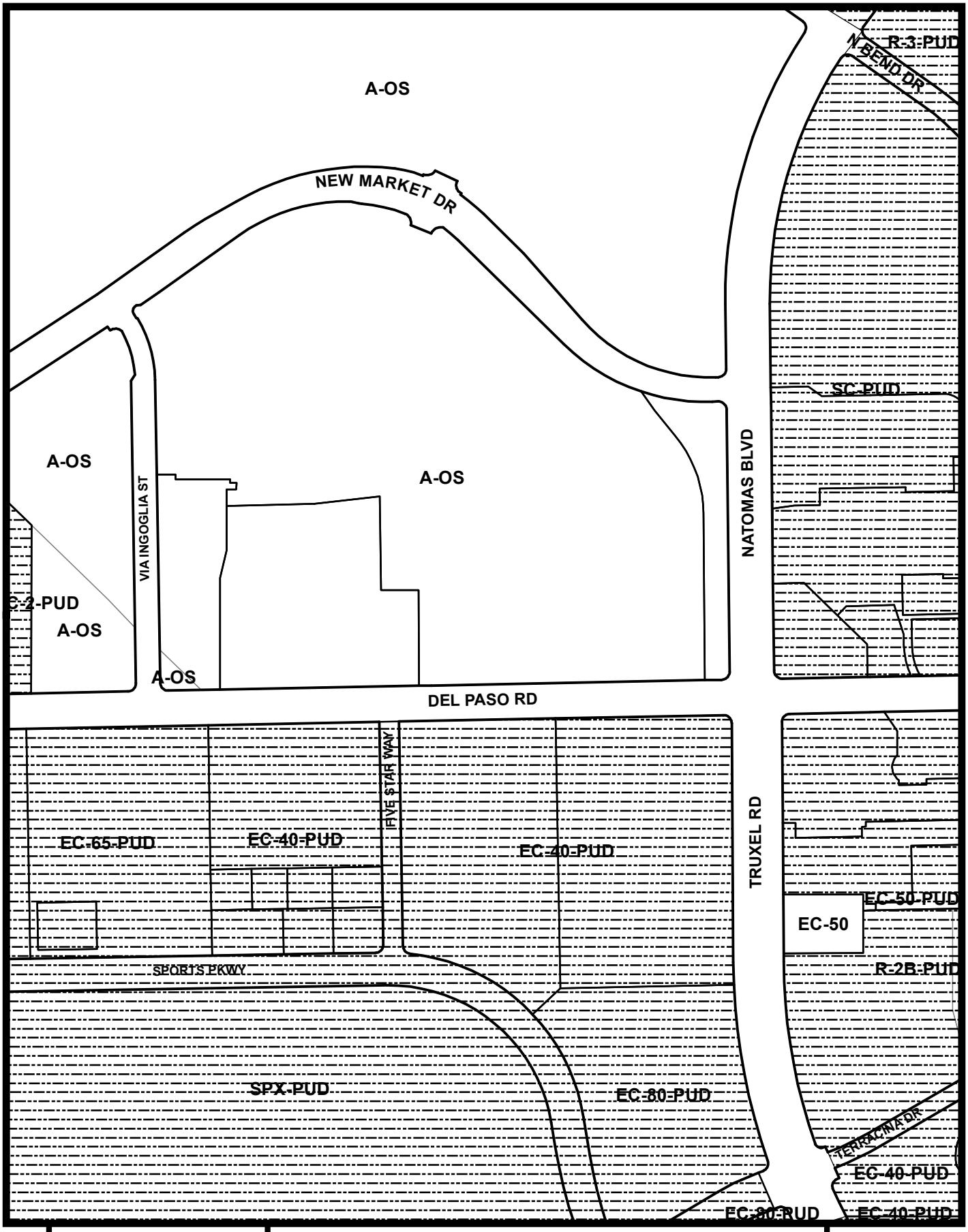

N

0 250 500

Feet

City of SACRAMENTO Community Development

Planning and Development Code

Valid as of August 2014
Subject to Change

Map Page
D5

Back to Index

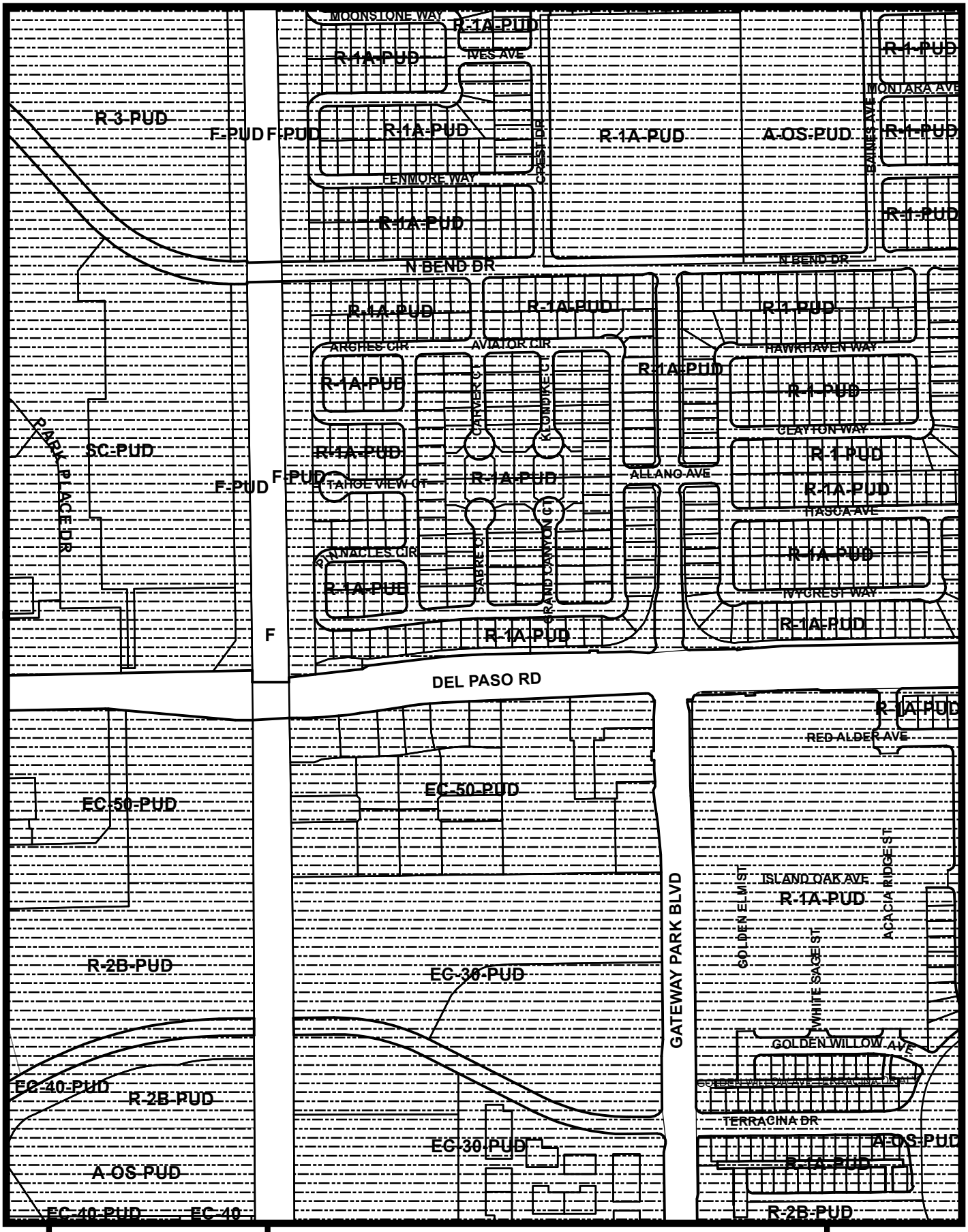

N

0 250 500

Feet

City of SACRAMENTO Community Development

Planning and Development Code

Valid as of August 2014
Subject to Change

Map Page
D6

Back to Index

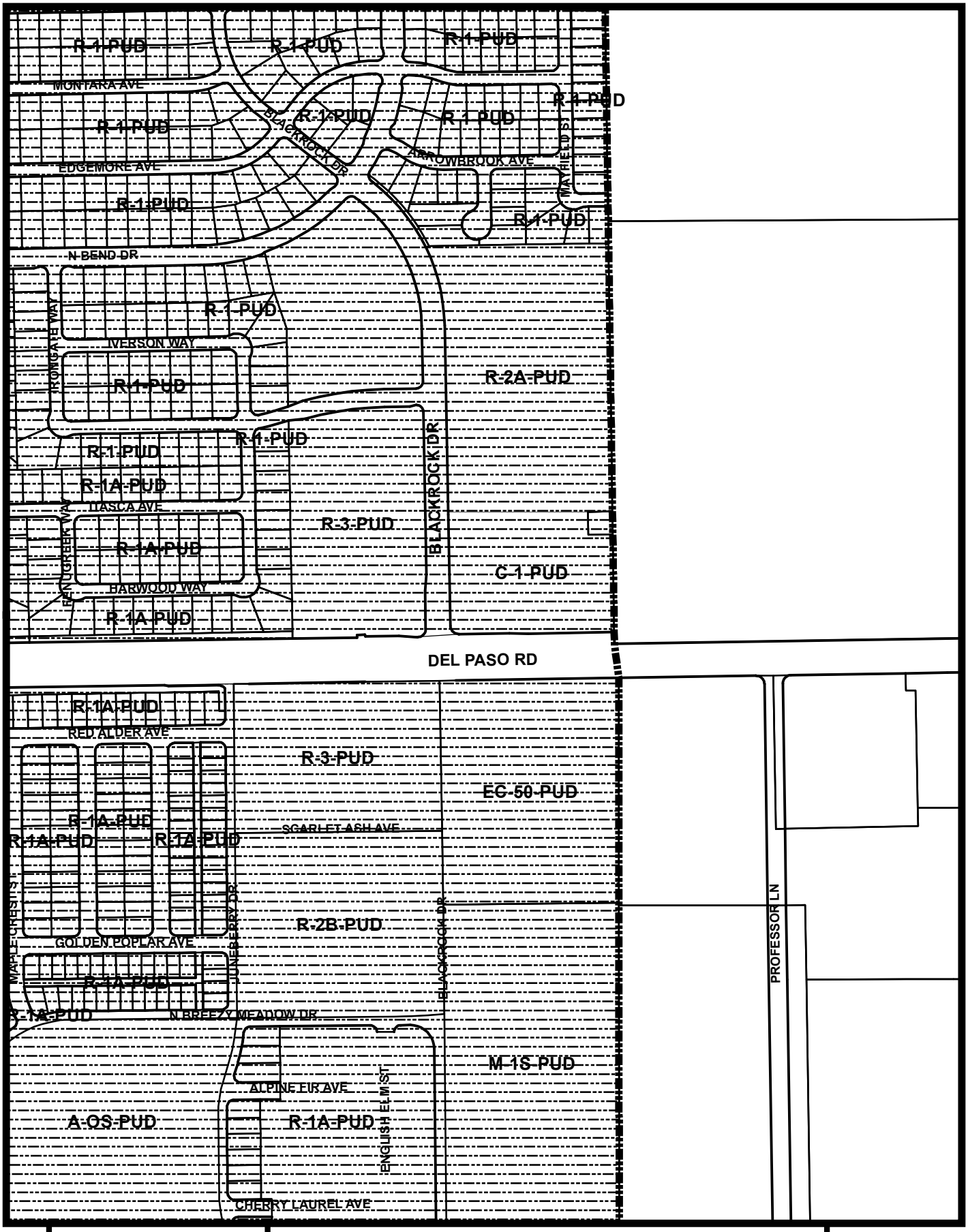

N

0 250 500

Feet

City of SACRAMENTO Community Development

Planning and Development Code

Valid as of August 2014
Subject to Change

Map Page
D7

Back to Index

N

0 250 500

Feet

City of SACRAMENTO Community Development

Planning and Development Code

Valid as of August 2014
Subject to Change

Map Page
D8

Back to Index

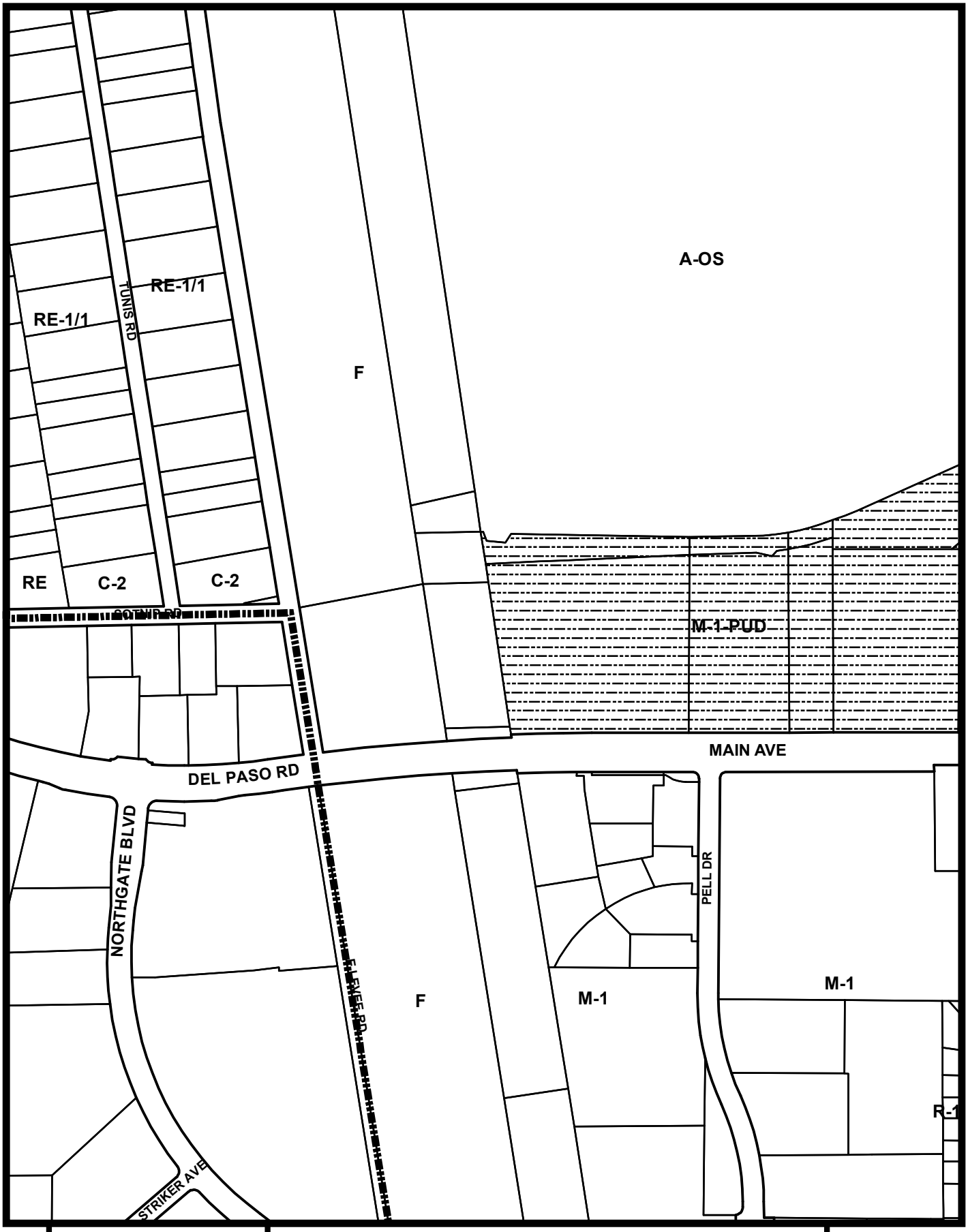

N

0 250 500

Feet

City of SACRAMENTO Community Development

Planning and Development Code

Valid as of August 2014
Subject to Change

Map Page
D9

Back to Index

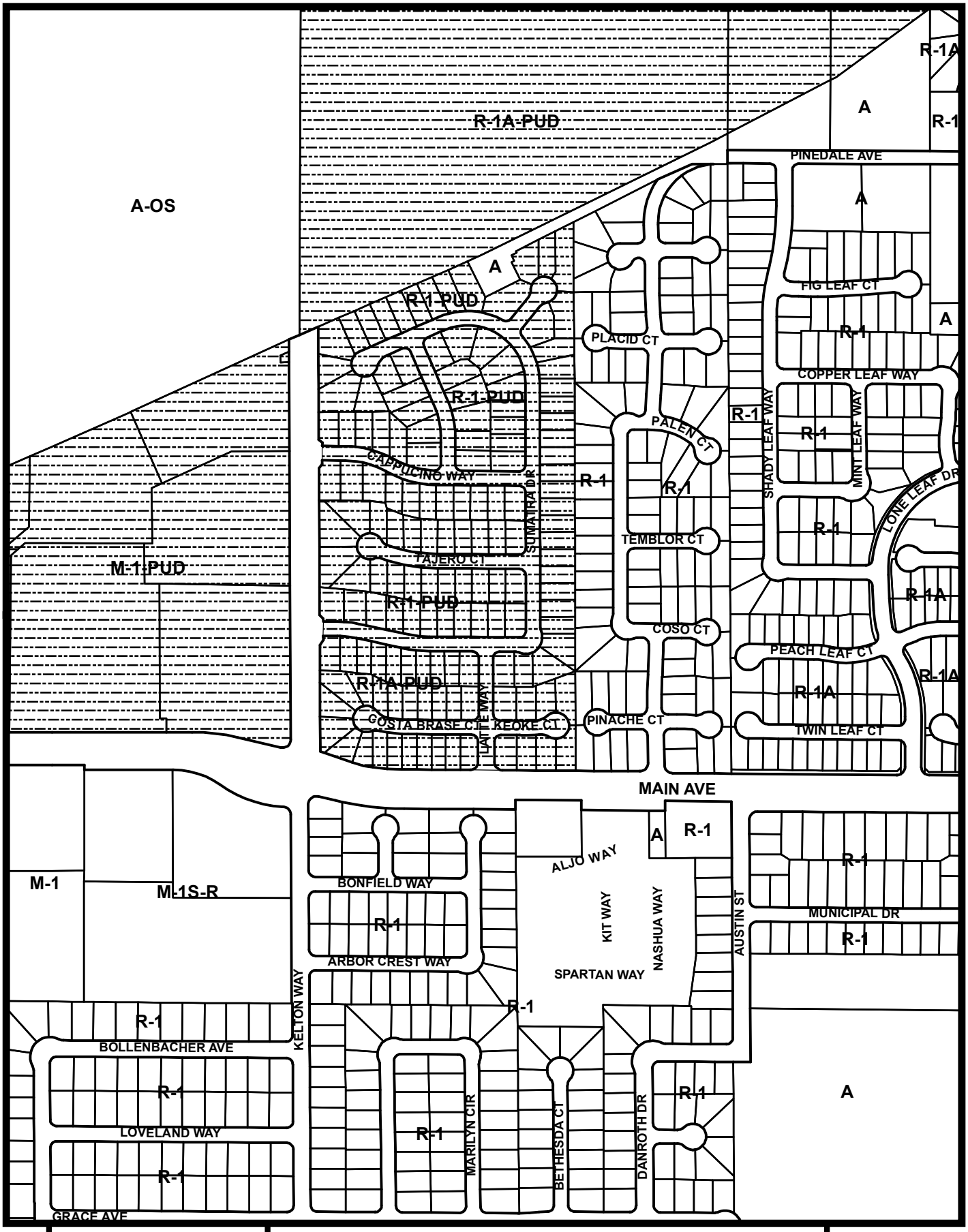

N

0 250 500

Feet

City of SACRAMENTO Community Development

Planning and Development Code

Valid as of August 2014
Subject to Change

Map Page
D10

Back to Index

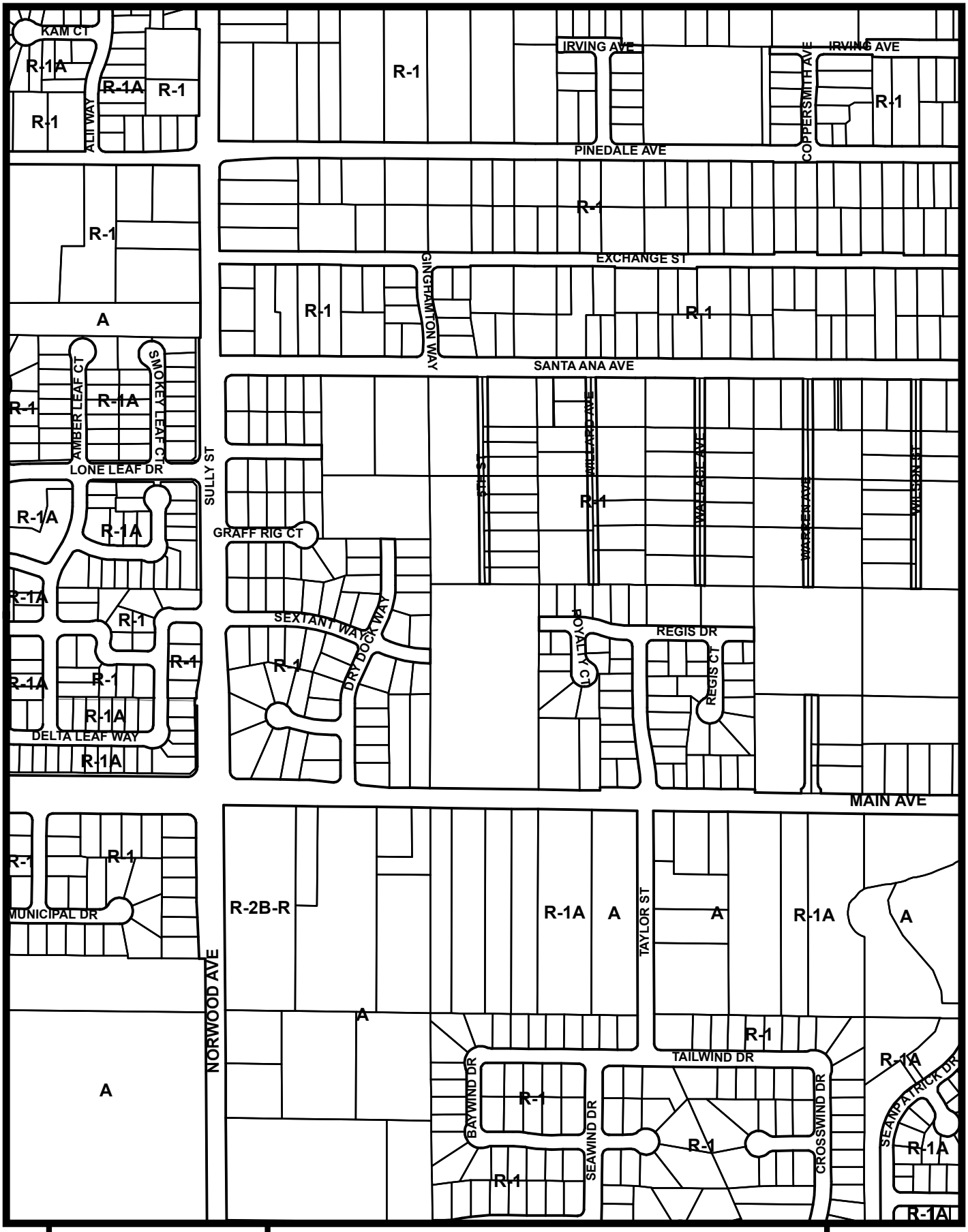

N

0 250 500

Feet

City of SACRAMENTO Community Development

Planning and Development Code

Valid as of August 2014
Subject to Change

Map Page
D11

Back to Index

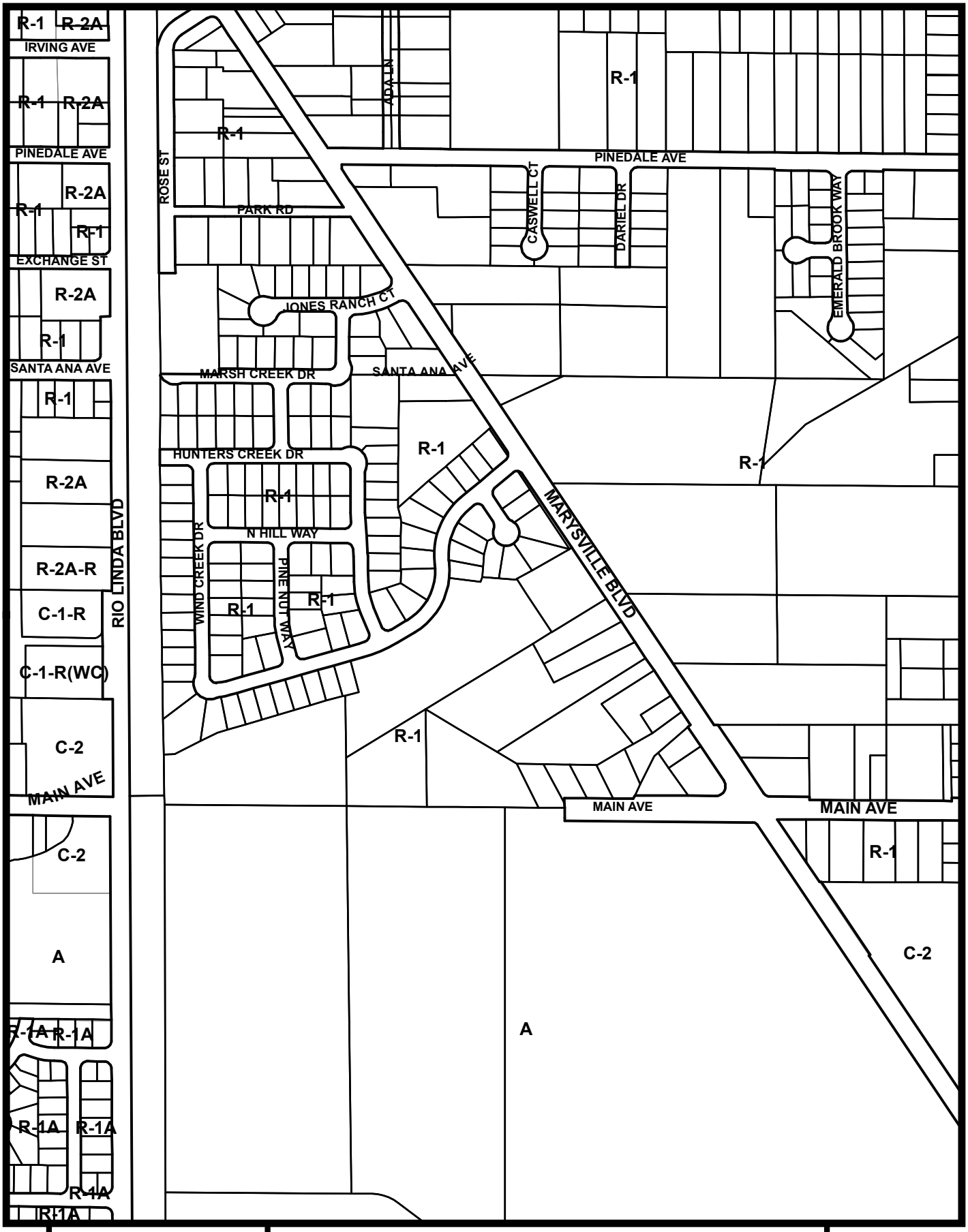

N

0 250 500

Feet

City of SACRAMENTO Community Development

Planning and Development Code

Valid as of August 2014
Subject to Change

Map Page
D12

Back to Index

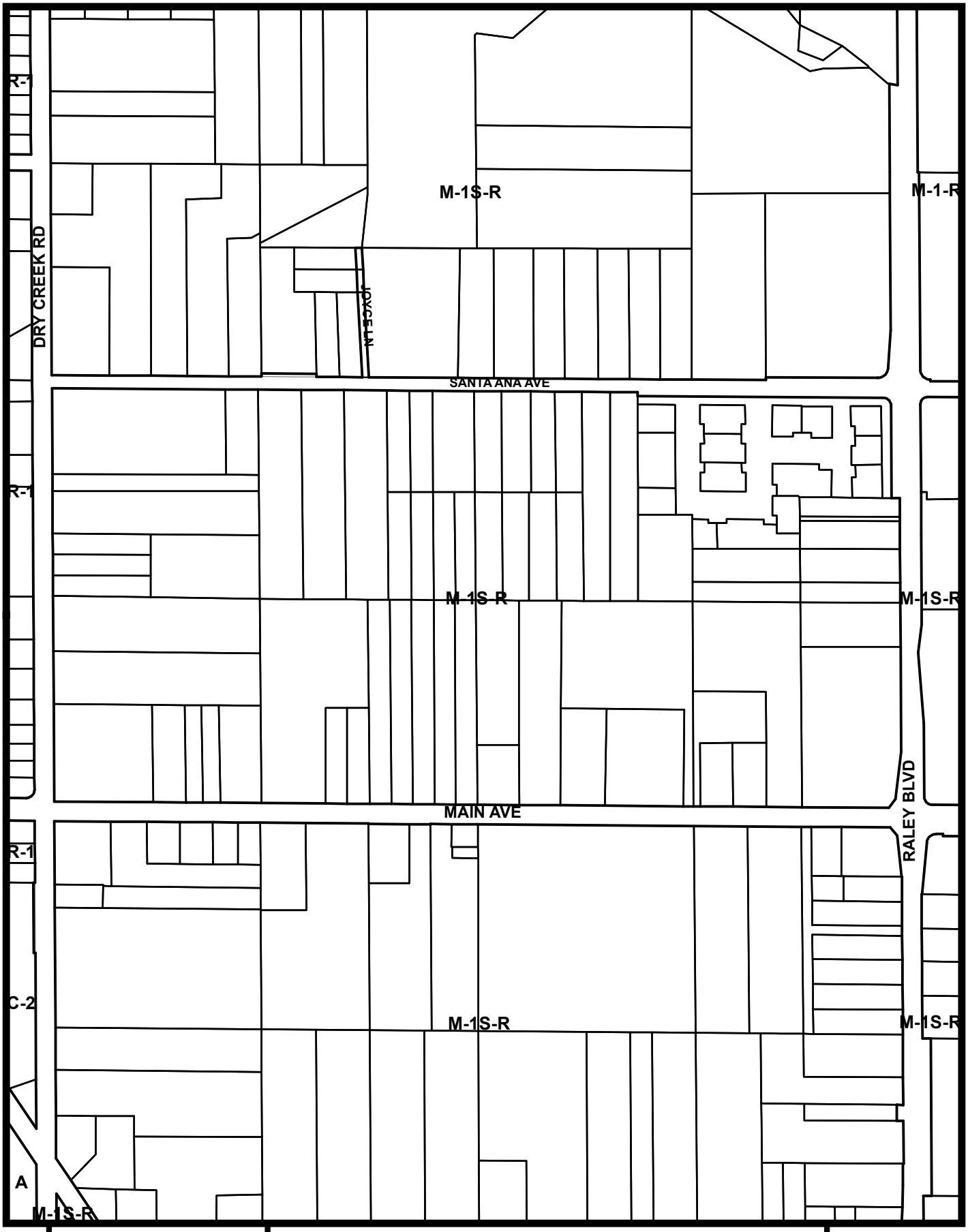

N

0 250 500

Feet

City of SACRAMENTO Community Development

Planning and Development Code

Valid as of August 2014
Subject to Change

Map Page
D13

Back to Index

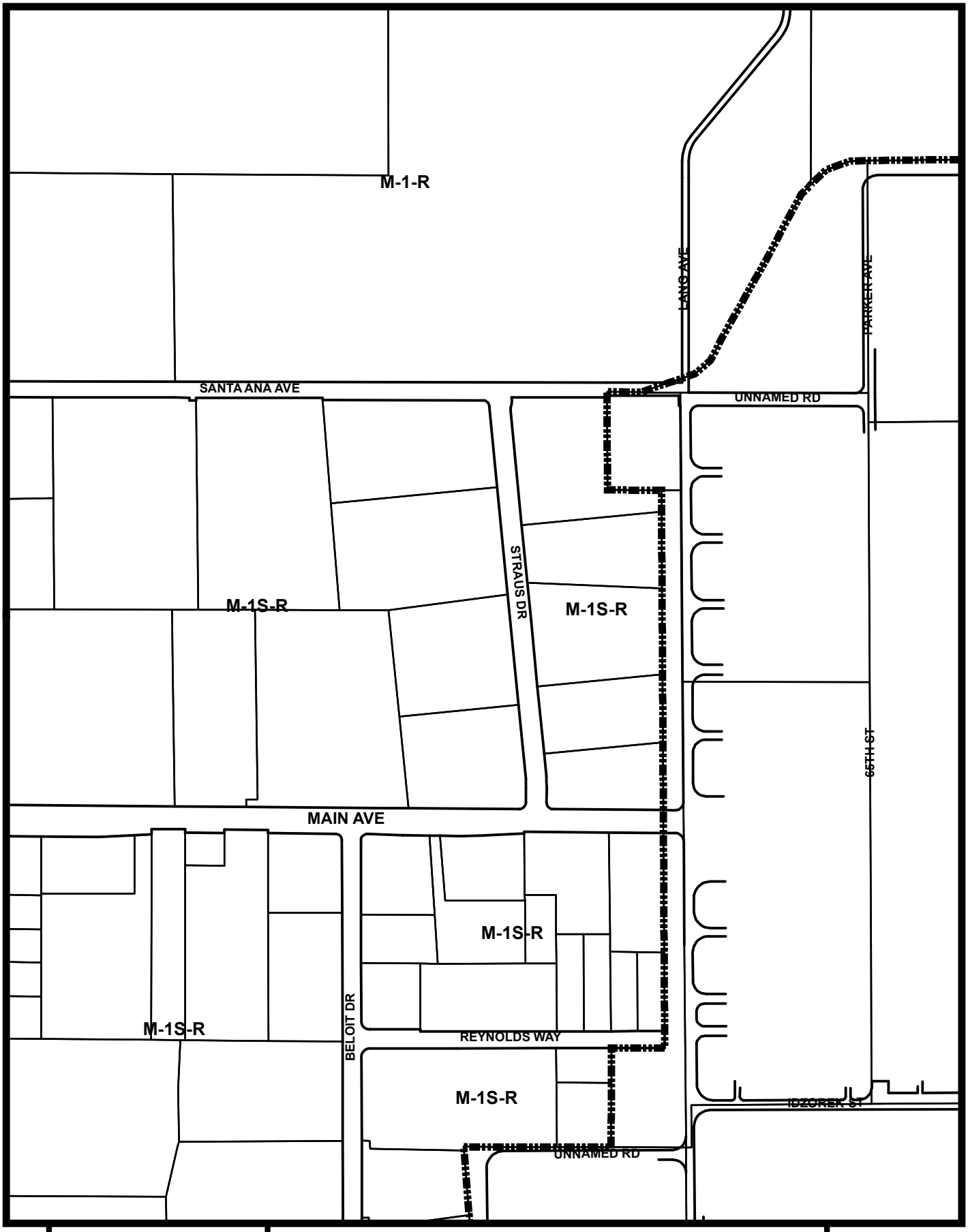

N

0 250 500

Feet

City of SACRAMENTO Community Development

Planning and Development Code

Valid as of August 2014
Subject to Change

Map Page
D14

Back to Index

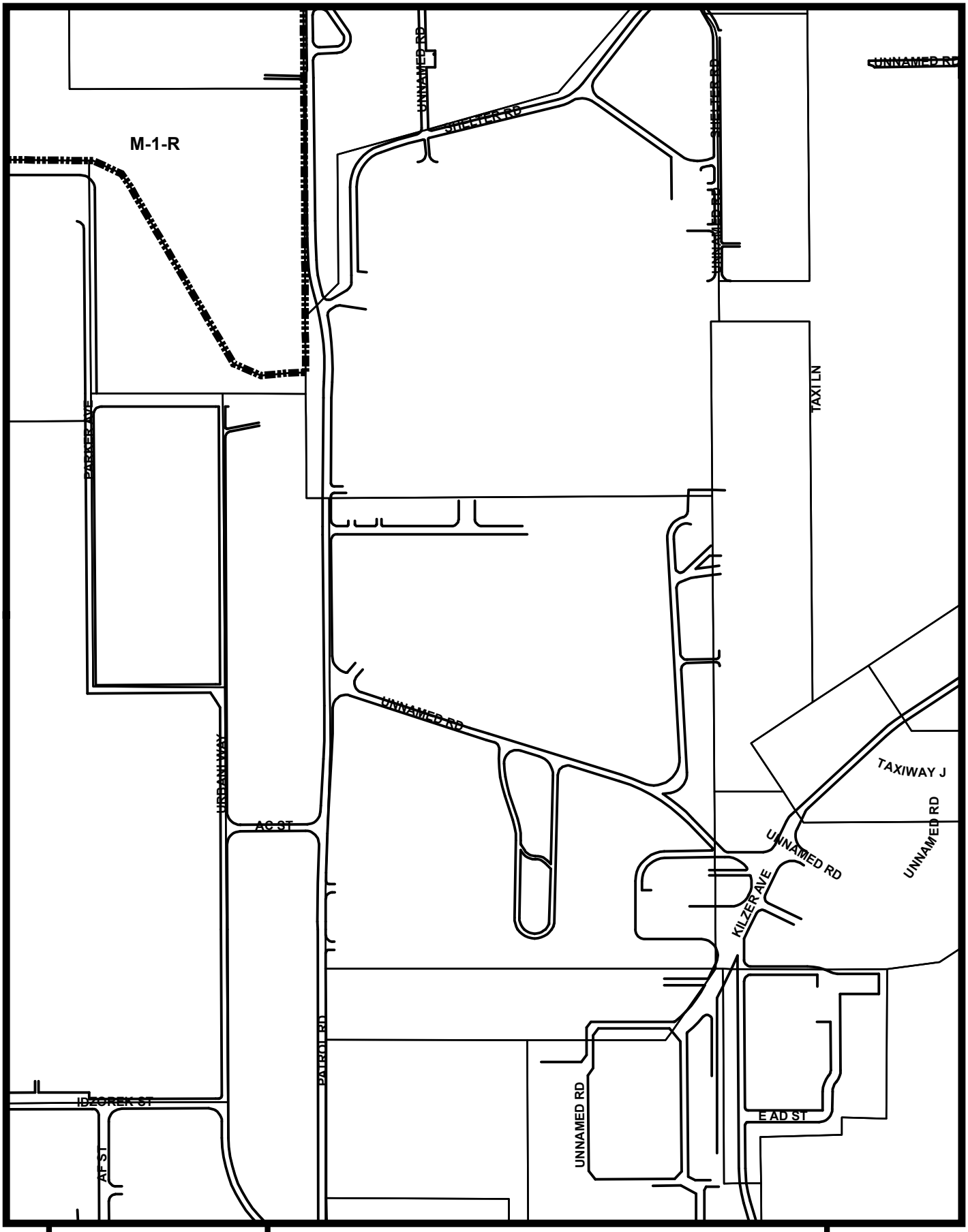

N

0 250 500

Feet

City of SACRAMENTO Community Development

Planning and Development Code

Valid as of August 2014
Subject to Change

Map Page
D15

Back to Index

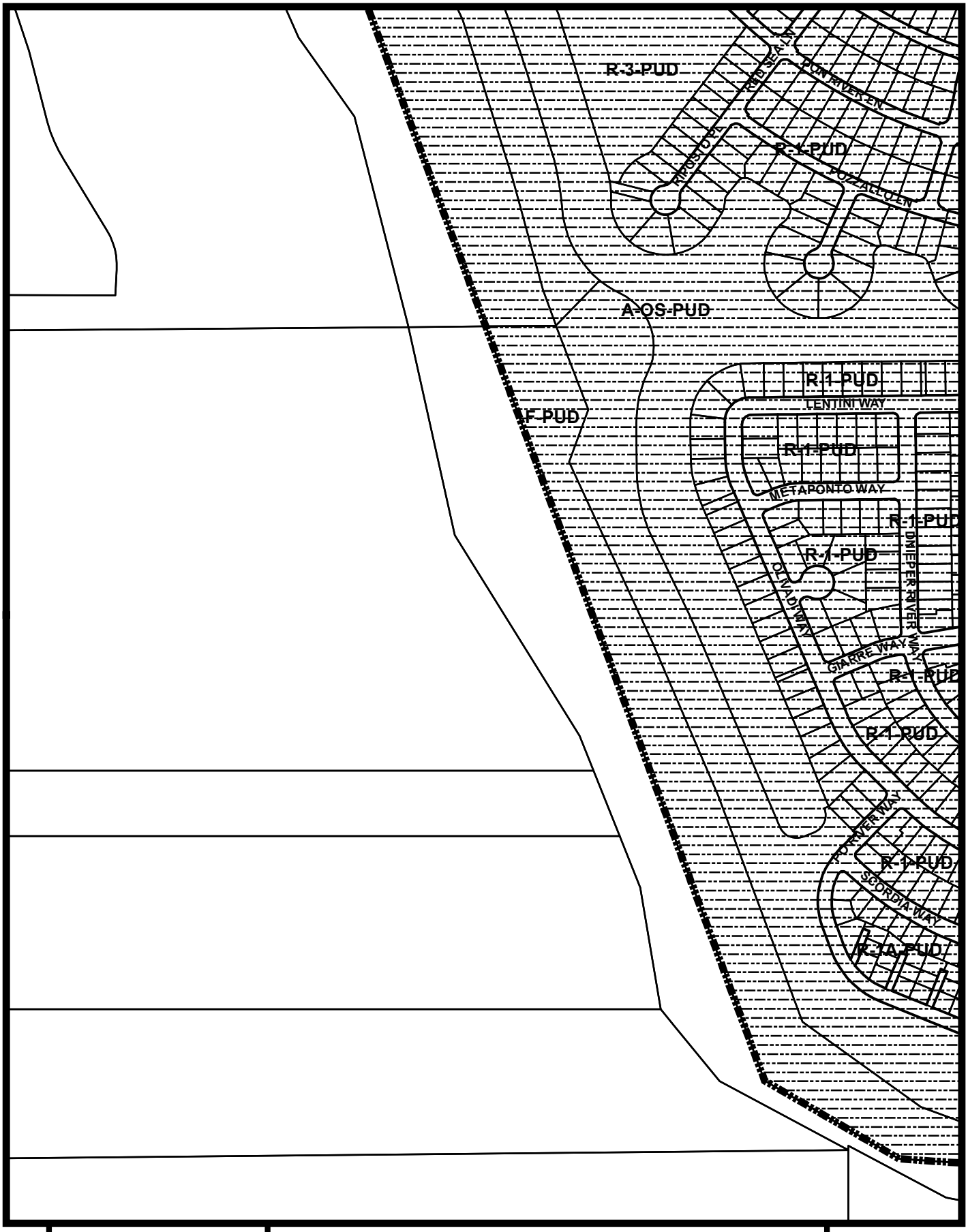

N

0 250 500

Feet

City of SACRAMENTO Community Development

Planning and Development Code

Valid as of August 2014
Subject to Change

Map Page
E1

Back to Index

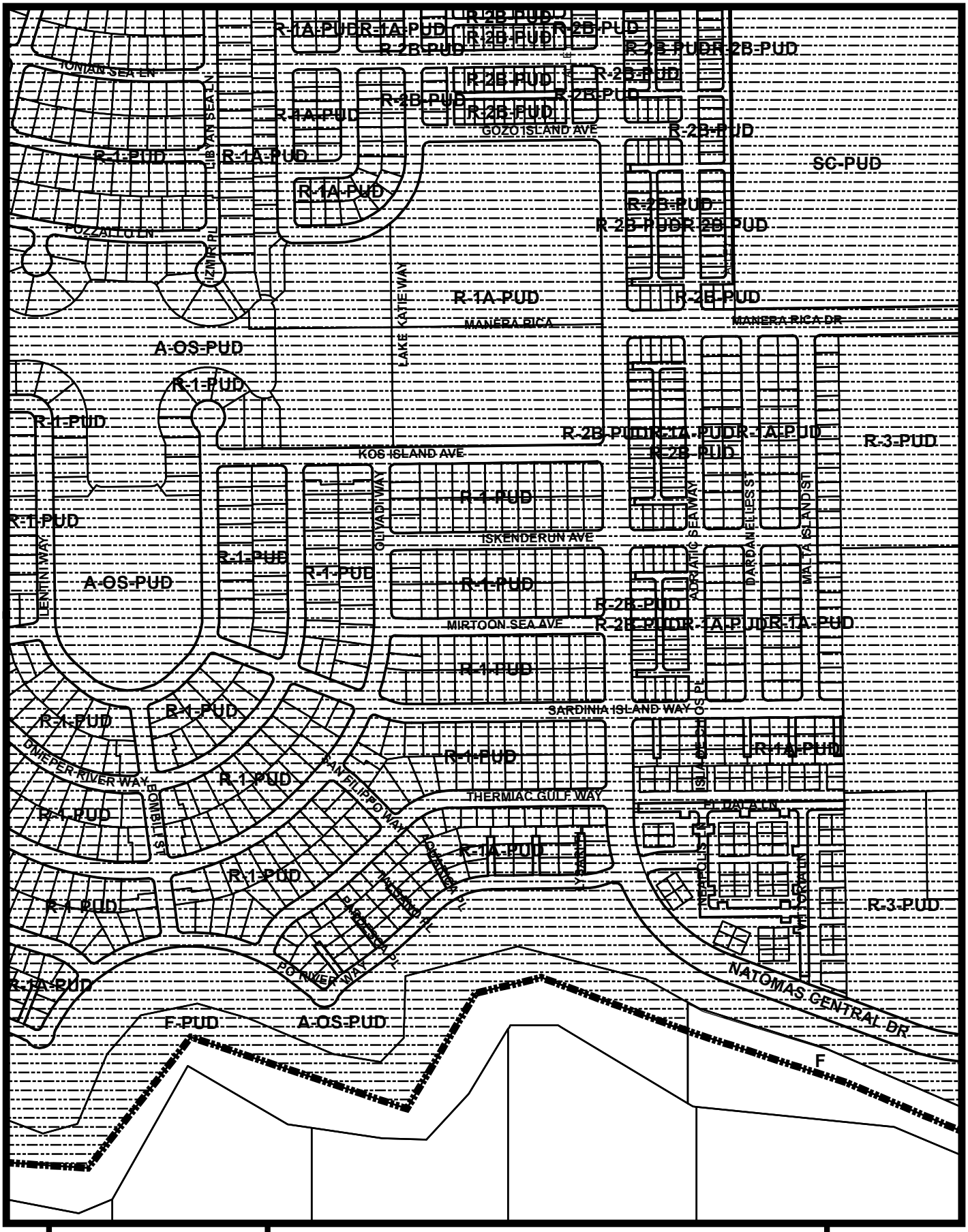

N

0 250 500

Feet

City of SACRAMENTO Community Development

Planning and Development Code

Valid as of August 2014
Subject to Change

Map Page
E2

Back to Index

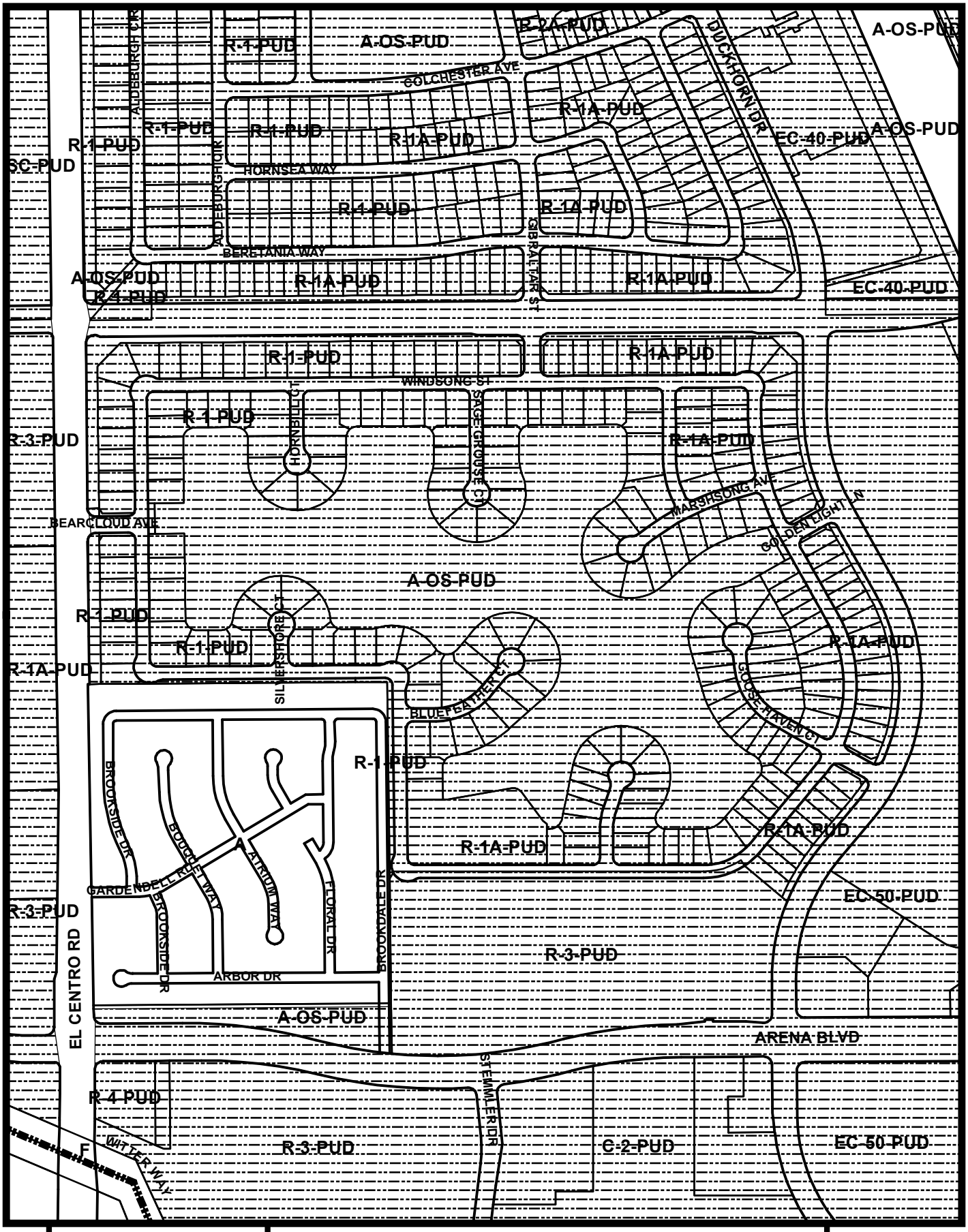

N

0 250 500

Feet

City of SACRAMENTO Community Development

Planning and Development Code

Valid as of August 2014
Subject to Change

Map Page
E3

Back to Index

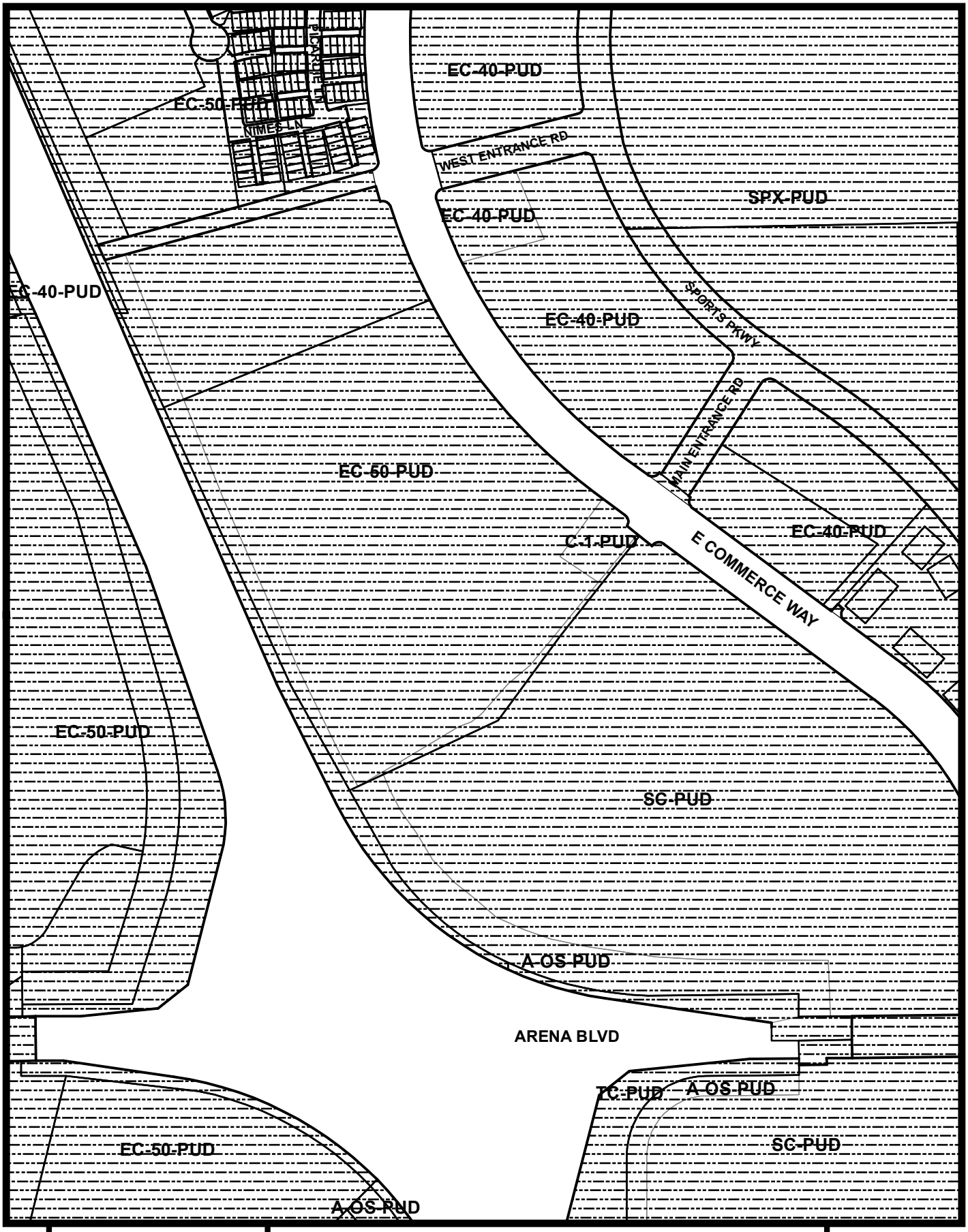

N

0 250 500

Feet

City of SACRAMENTO Community Development

Planning and Development Code

Valid as of August 2014
Subject to Change

Map Page
E4

Back to Index

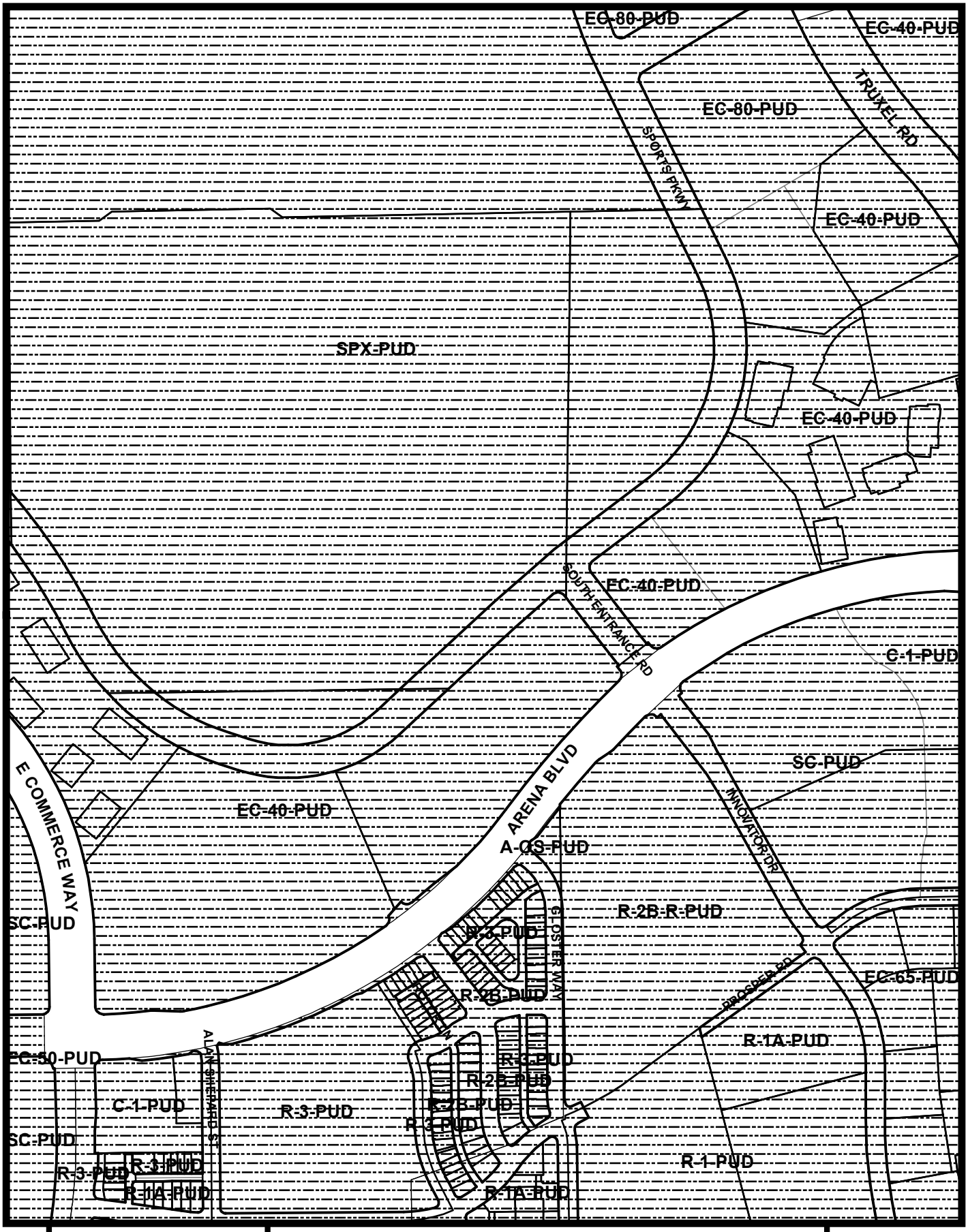

N

0 250 500

Feet

City of SACRAMENTO Community Development

Planning and Development Code

Valid as of August 2014
Subject to Change

Map Page
E5

Back to Index

N

0 250 500

Feet

City of SACRAMENTO Community Development

Planning and Development Code

Valid as of August 2014
Subject to Change

Map Page
E6

Back to Index

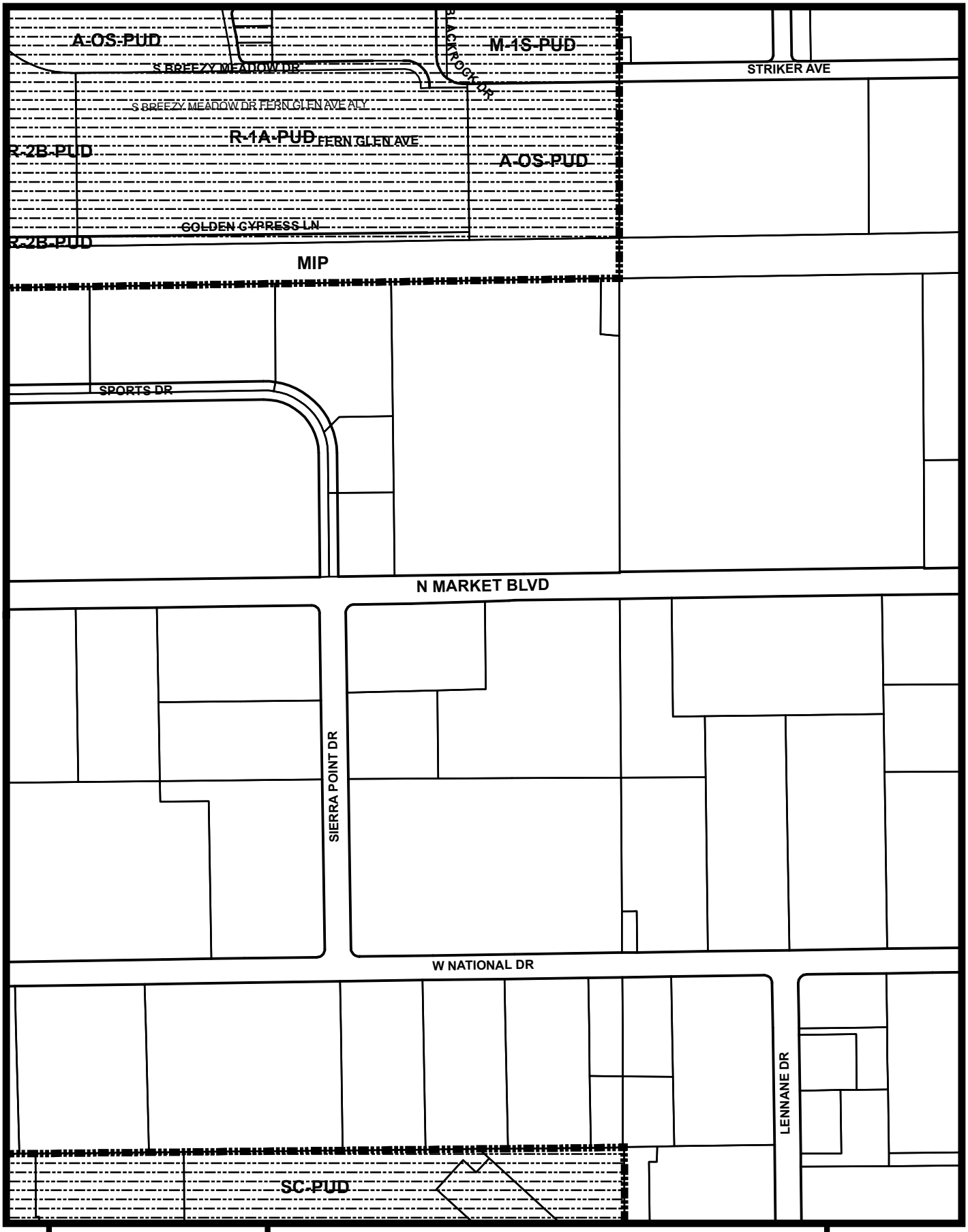

N

0 250 500

Feet

City of SACRAMENTO Community Development

Planning and Development Code

Valid as of August 2014
Subject to Change

Map Page
E7

Back to Index

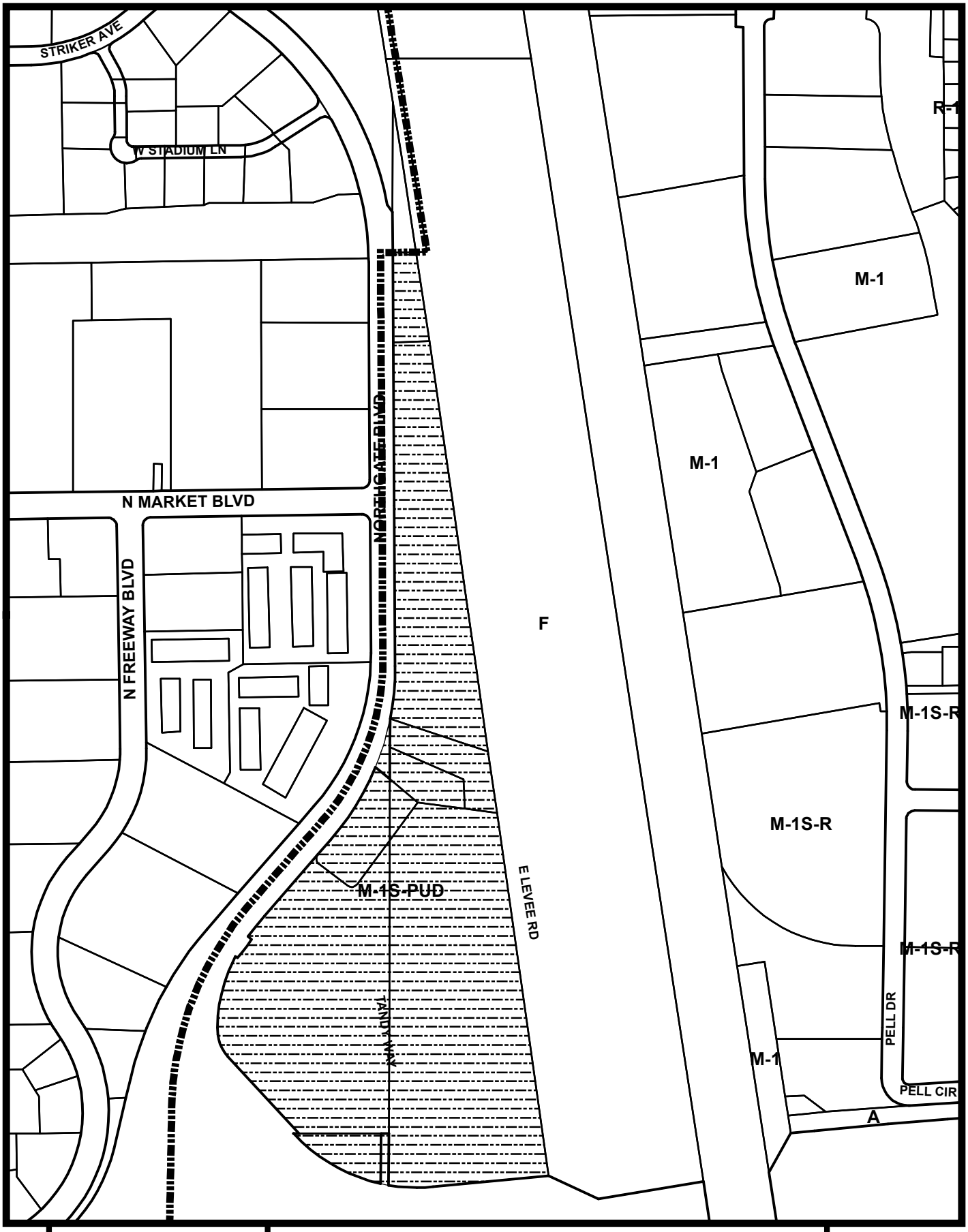

N

0 250 500

Feet

City of SACRAMENTO Community Development

Planning and Development Code

Valid as of August 2014
Subject to Change

Map Page
E9

Back to Index

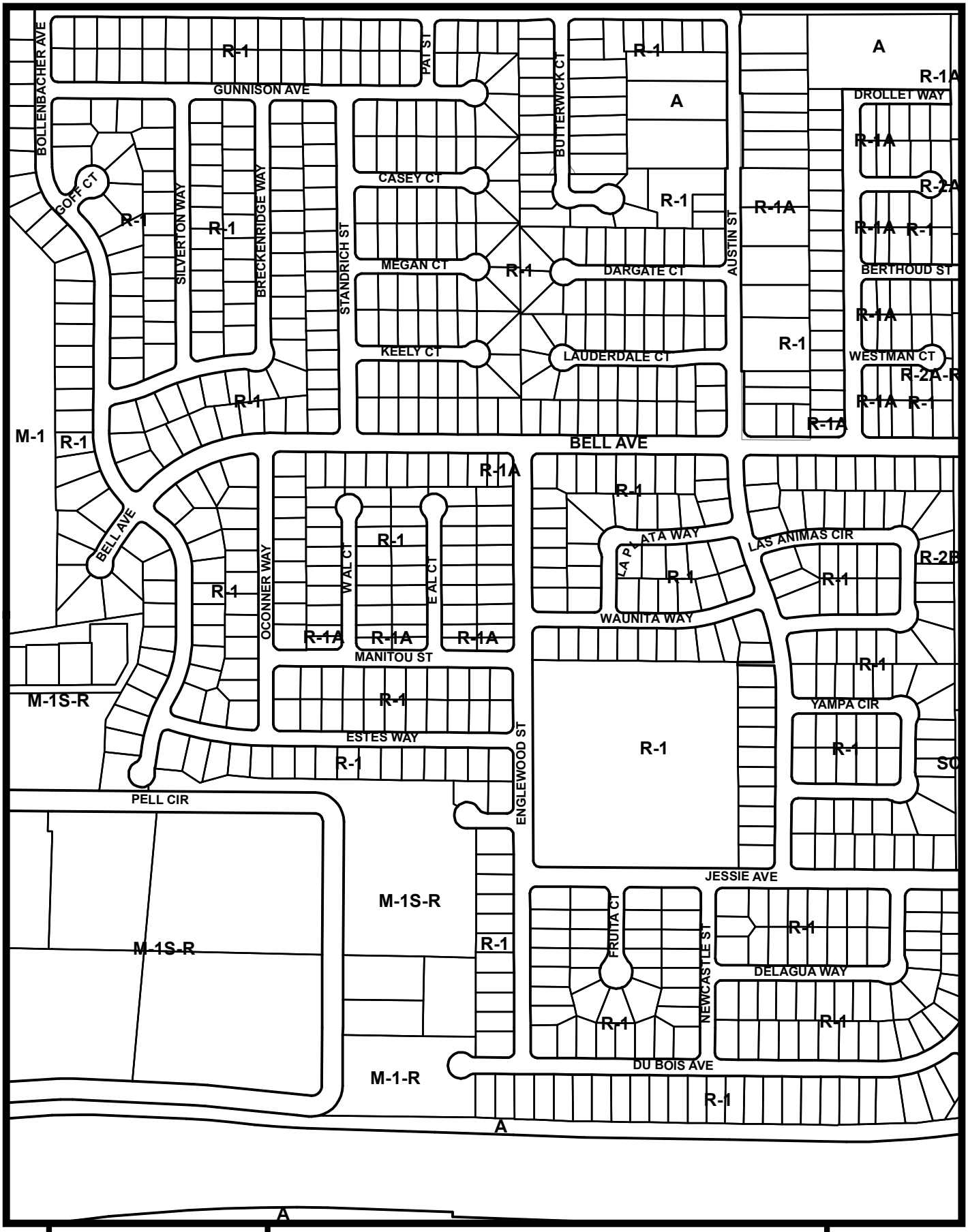

N

0 250 500

Feet

City of SACRAMENTO Community Development

Planning and Development Code

Valid as of August 2014
Subject to Change

Map Page
E10

Back to Index

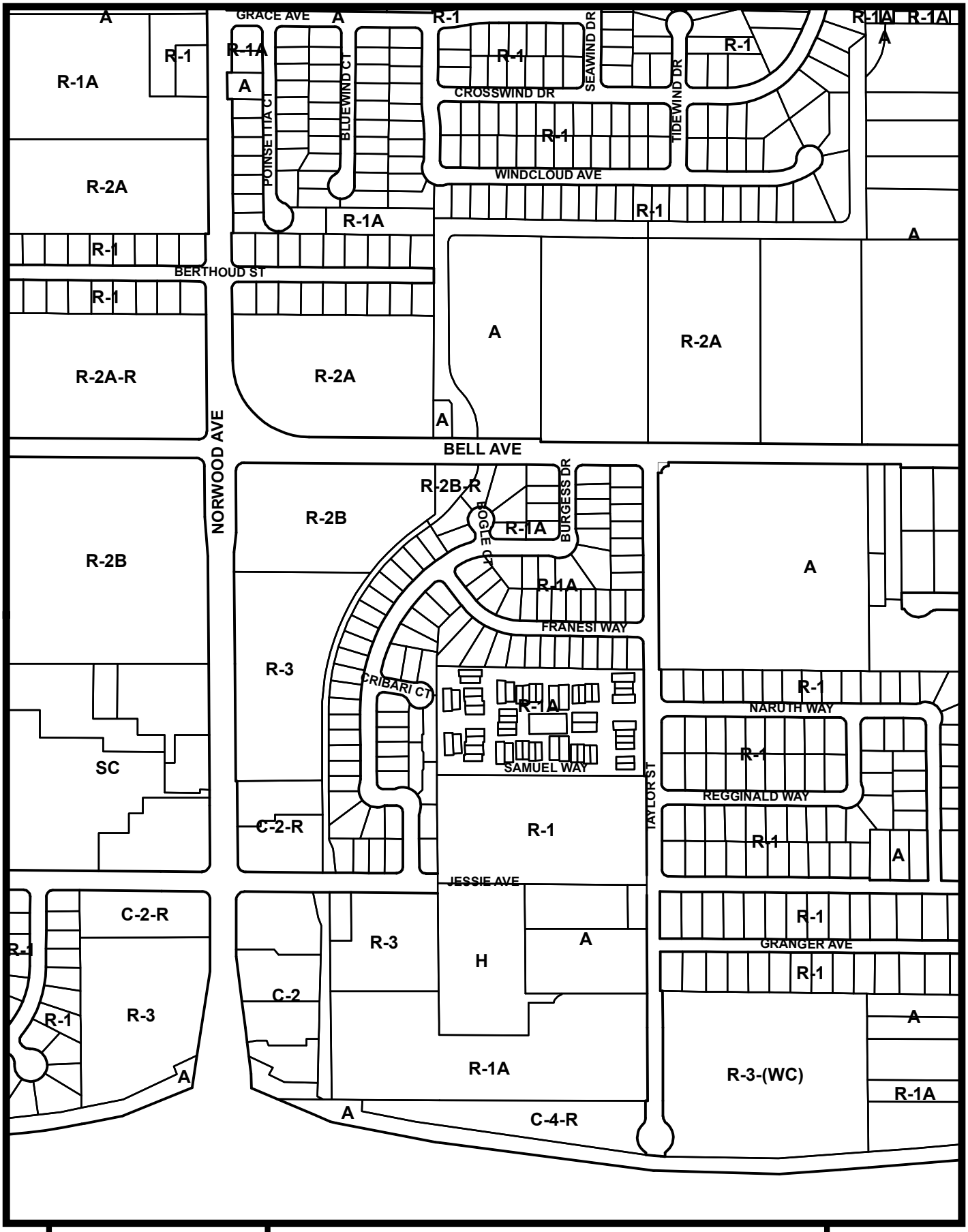

N

0 250 500

Feet

City of SACRAMENTO Community Development

Planning and Development Code

Valid as of August 2014
Subject to Change

Map Page
E11

Back to Index

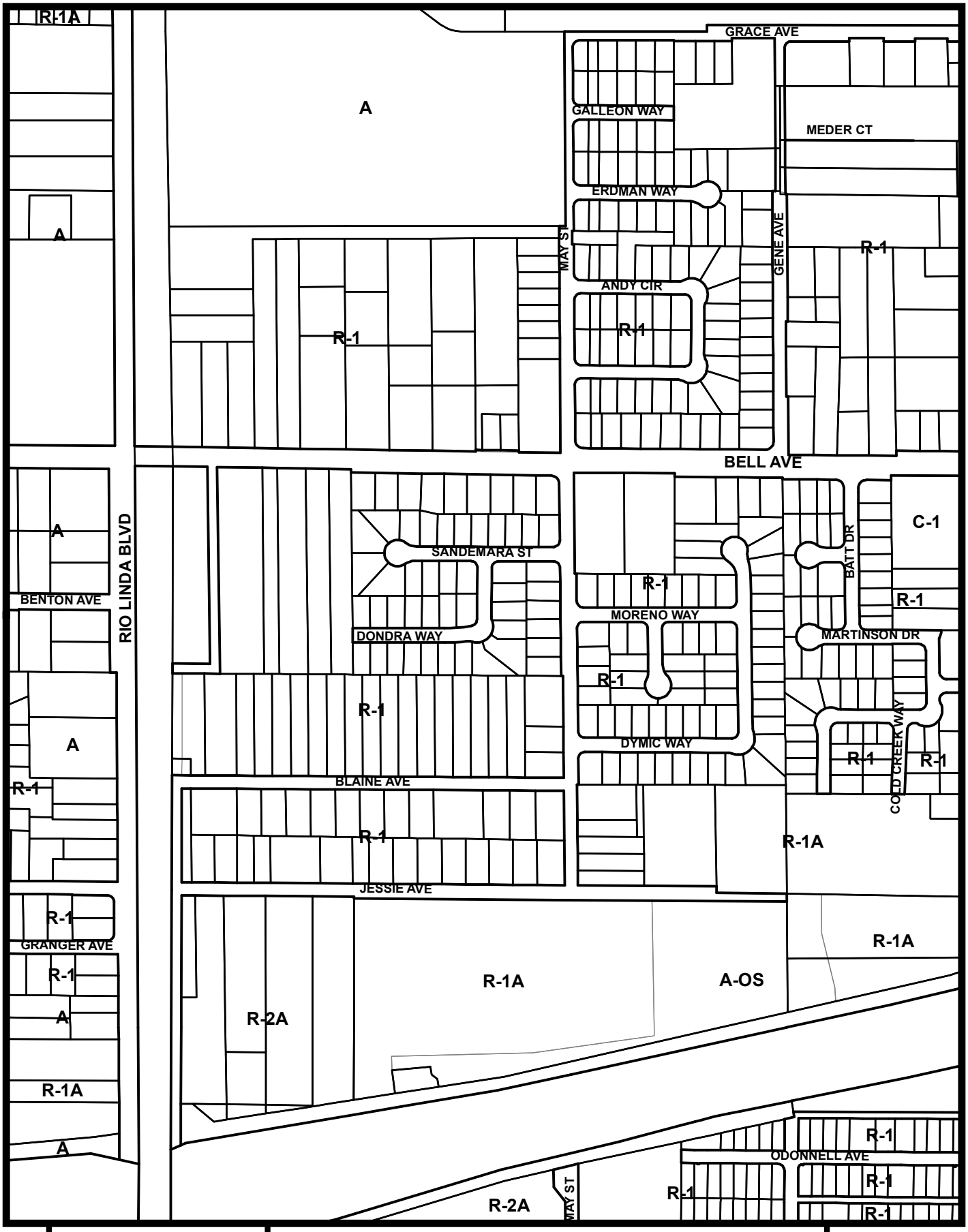

N

0 250 500

Feet

City of SACRAMENTO Community Development

Planning and Development Code

Valid as of August 2014
Subject to Change

Map Page
E12

Back to Index

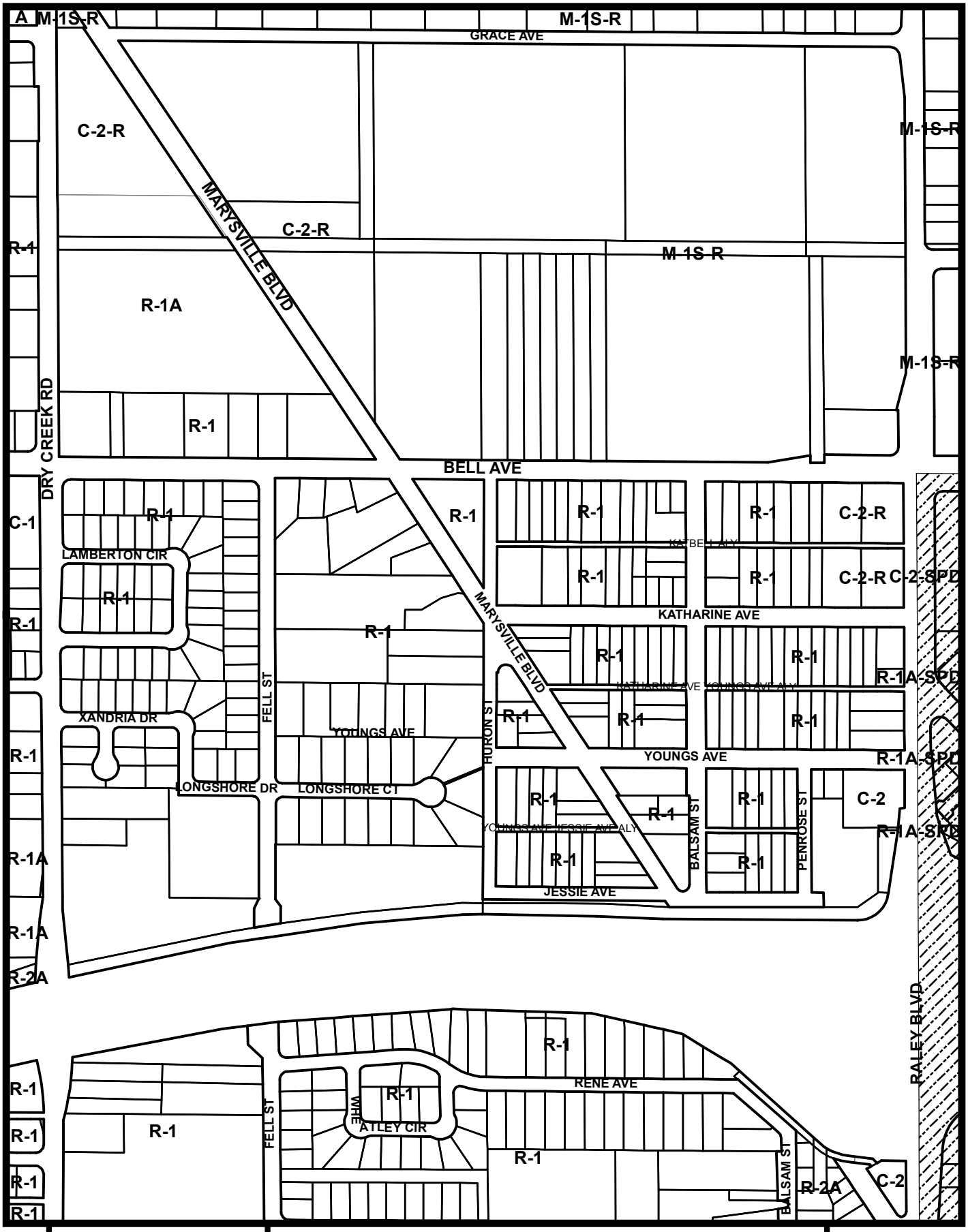

N

0 250 500

Feet

City of SACRAMENTO Community Development

Planning and Development Code

Valid as of August 2014
Subject to Change

Map Page
E13

Back to Index

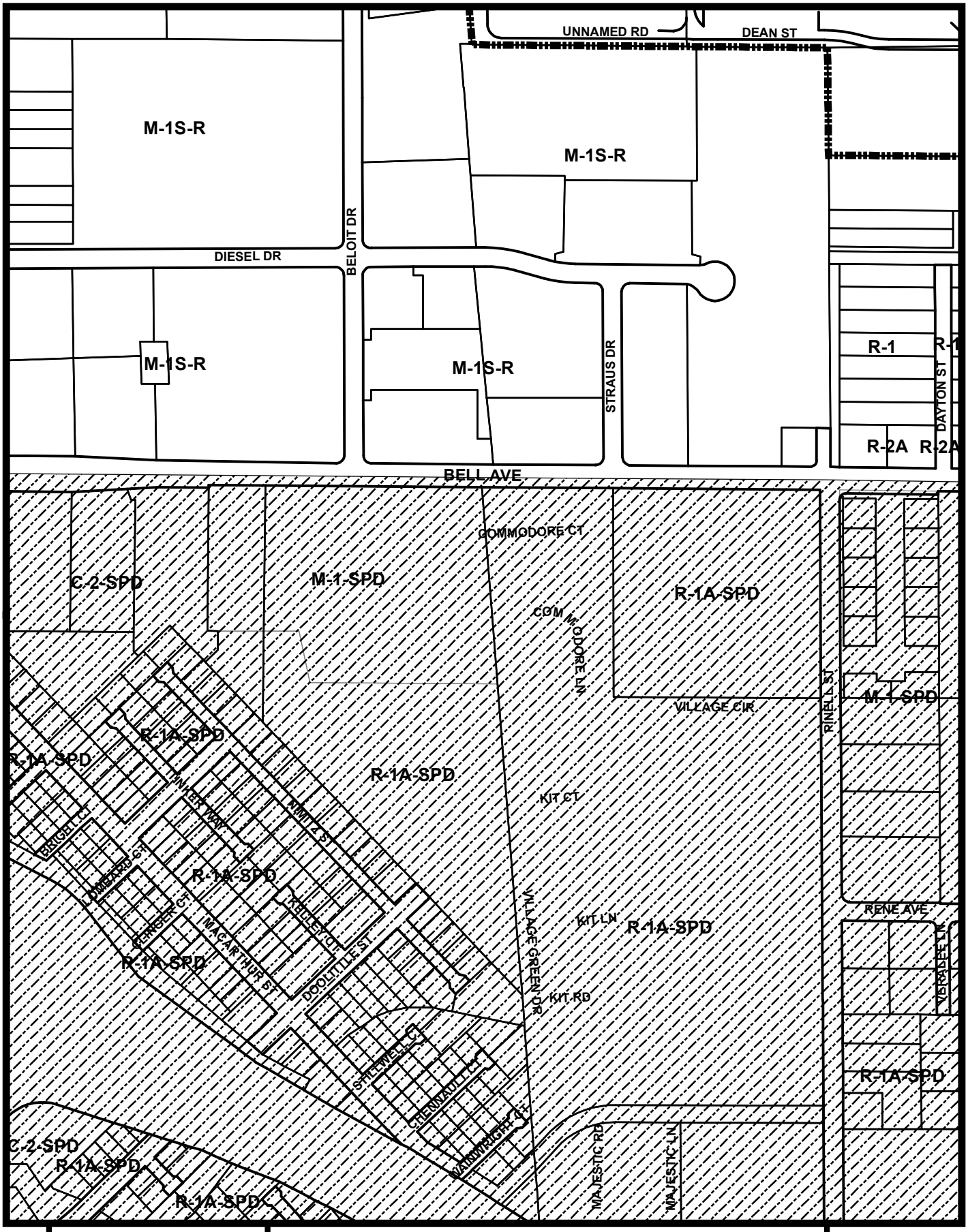

N

0 250 500

Feet

City of SACRAMENTO Community Development

Planning and Development Code

Valid as of August 2014
Subject to Change

Map Page
E14

Back to Index

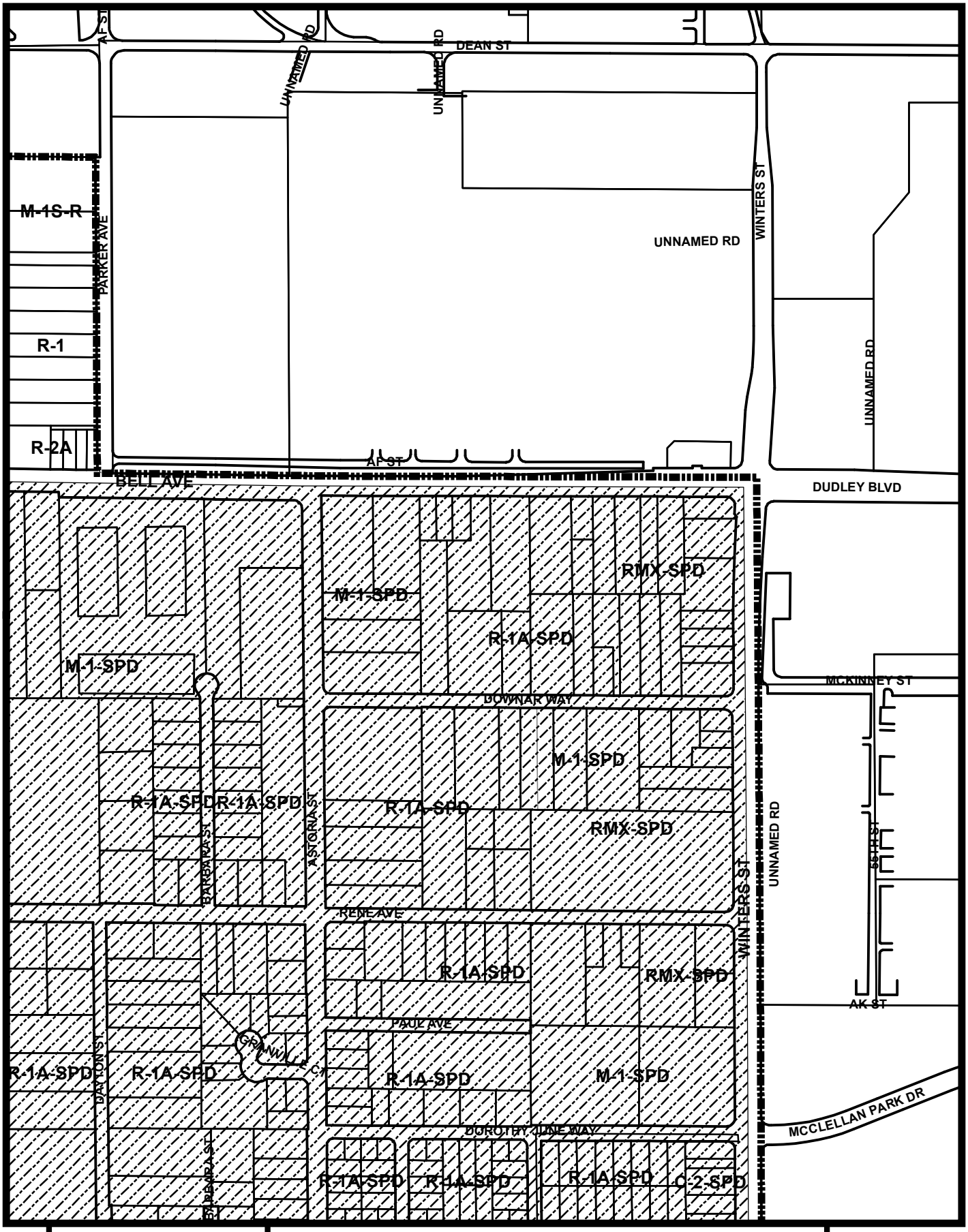

N

0 250 500

Feet

City of SACRAMENTO Community Development

Planning and Development Code

Valid as of August 2014
Subject to Change

Map Page
E15

Back to Index

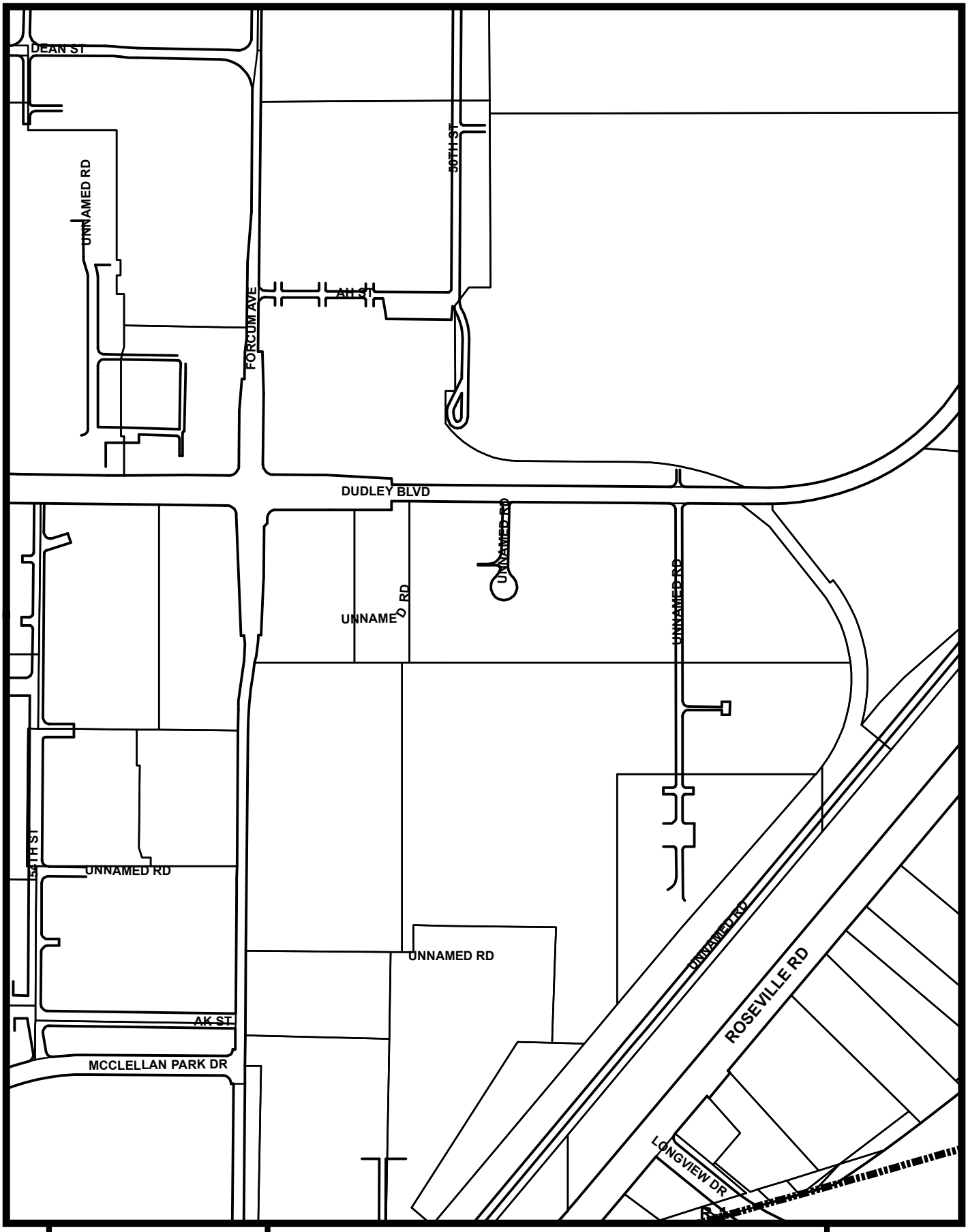

N

0 250 500

Feet

City of SACRAMENTO Community Development

Planning and Development Code

Valid as of August 2014
Subject to Change

Map Page
E16

Back to Index

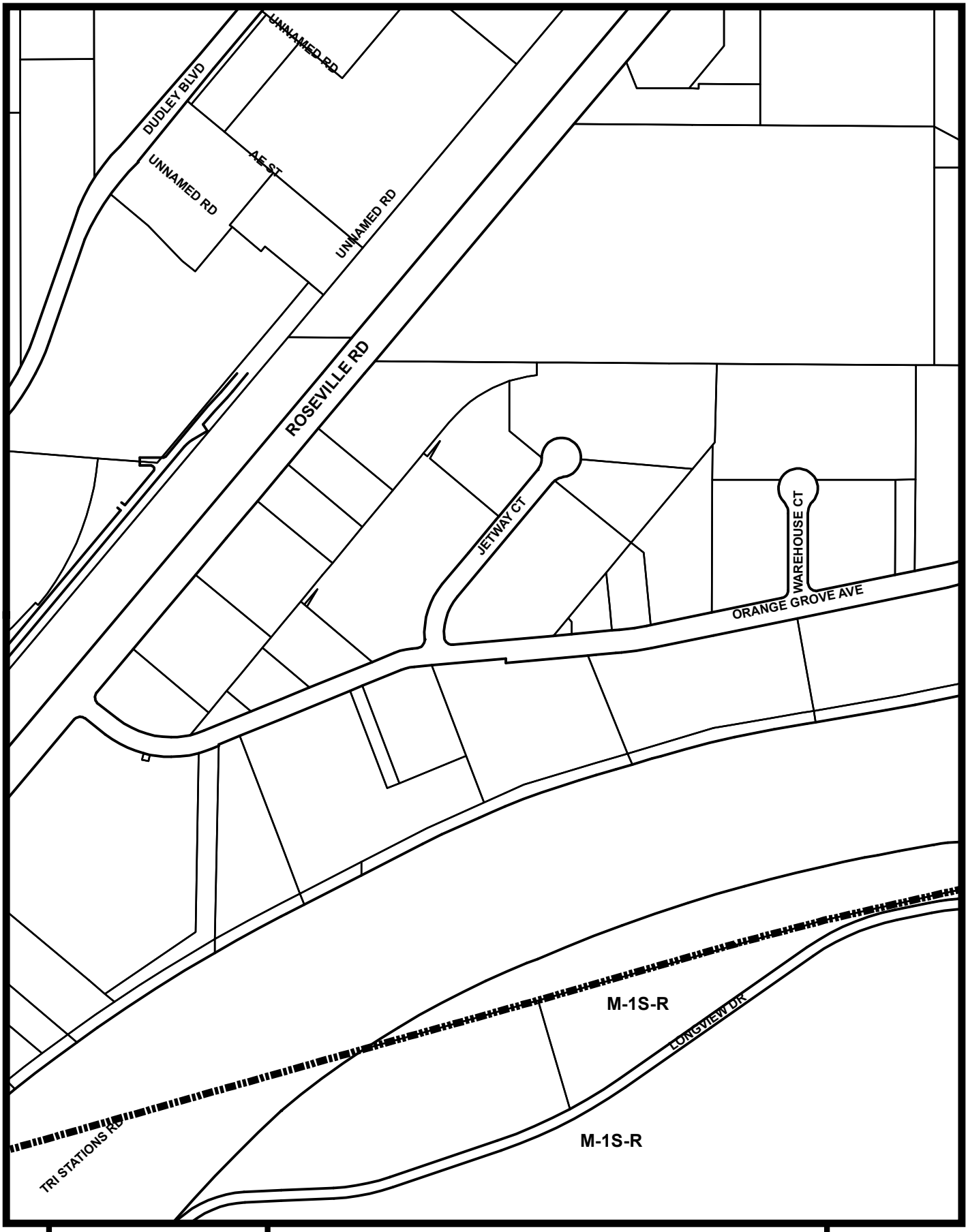

N

0 250 500
Feet

City of SACRAMENTO
Community Development

Planning and Development Code

Valid as of August 2014
Subject to Change

Map Page
E17

Back to Index

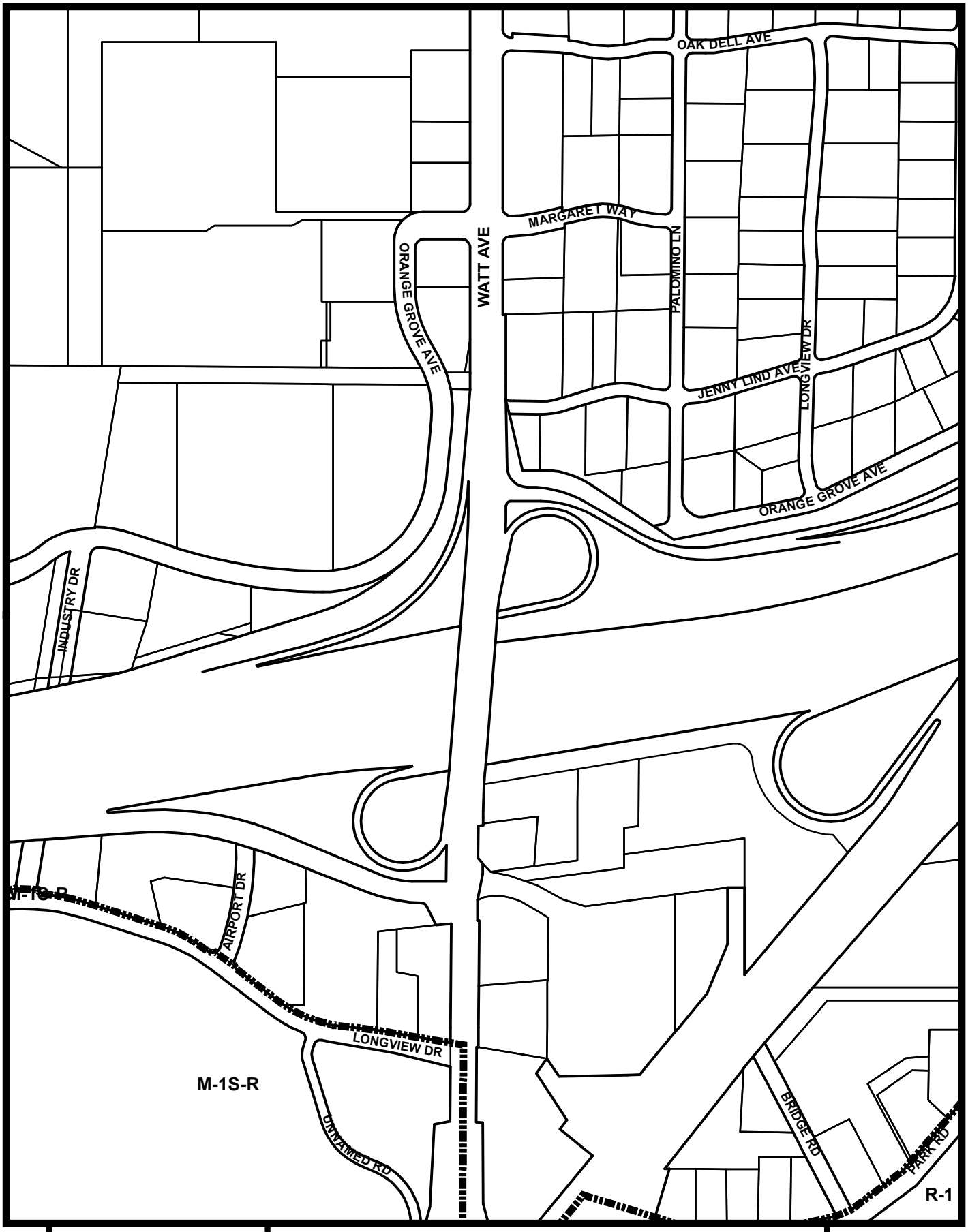

N

0 250 500
Feet

City of SACRAMENTO
Community Development

Planning and Development Code

Valid as of August 2014
Subject to Change

Map Page
E18

Back to Index

N

0 250 500

Feet

City of SACRAMENTO Community Development

Planning and Development Code

Valid as of August 2014
Subject to Change

Map Page
E19

Back to Index

N

0 250 500
Feet

City of SACRAMENTO
Community Development

Planning and Development Code

Valid as of August 2014
Subject to Change

Map Page
E20

Back to Index

N

0 250 500

Feet

City of SACRAMENTO Community Development

Planning and Development Code

Valid as of August 2014
Subject to Change

Map Page
F3

Back to Index

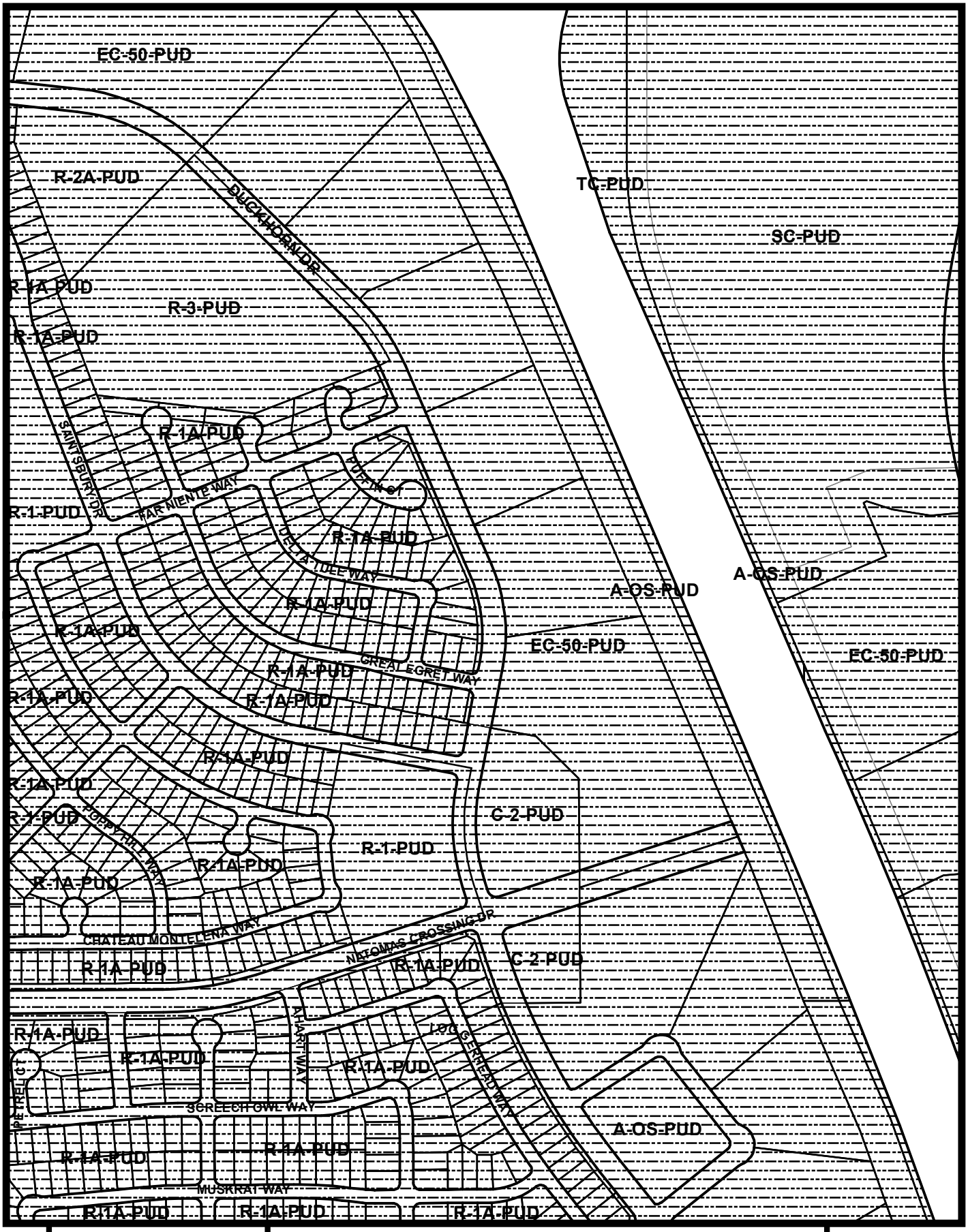

N

0 250 500

Feet

City of SACRAMENTO Community Development

Planning and Development Code

Valid as of August 2014
Subject to Change

Map Page
F4

Back to Index

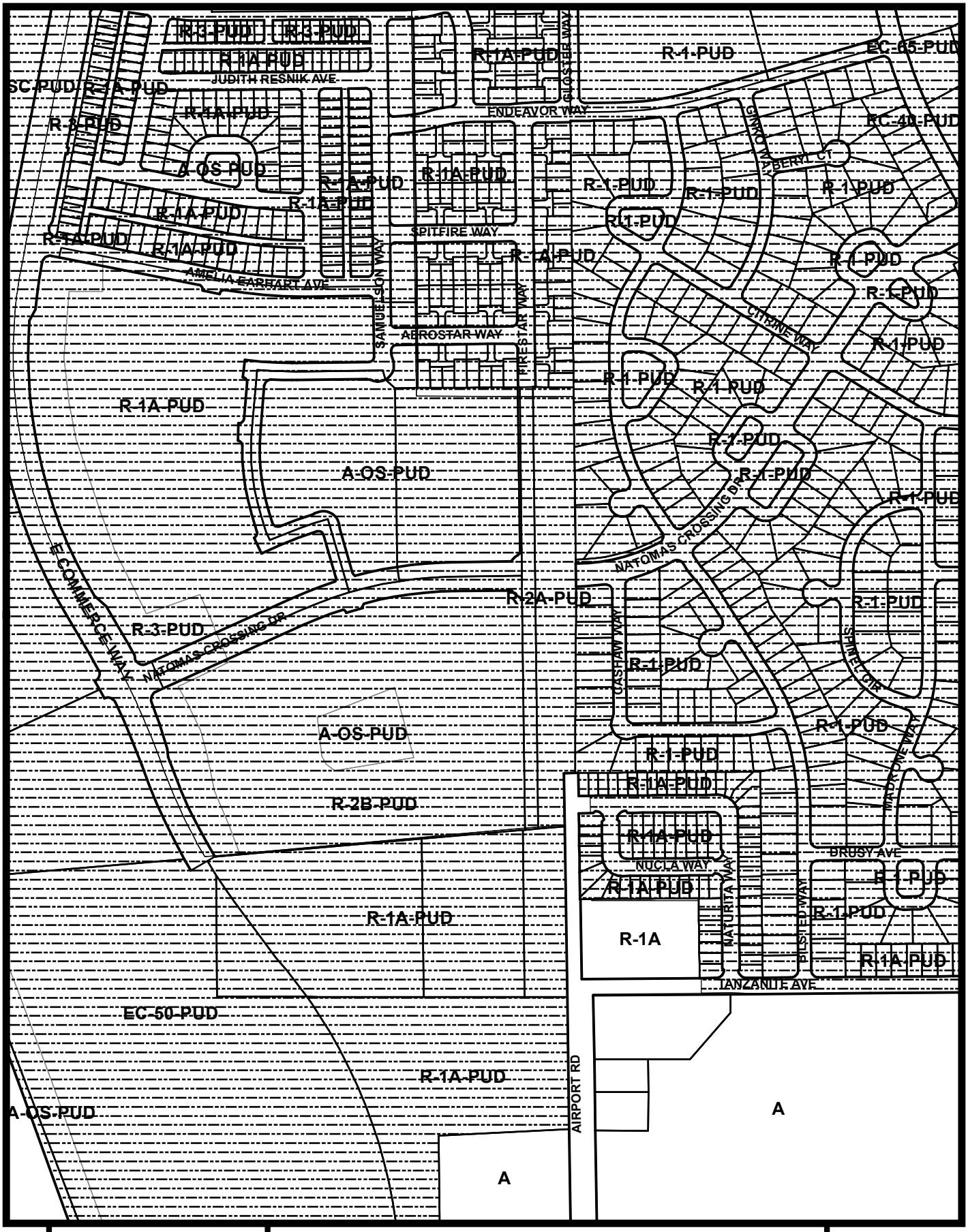

N

0 250 500

Feet

City of SACRAMENTO Community Development

Planning and Development Code

Valid as of August 2014
Subject to Change

Map Page
F5

Back to Index

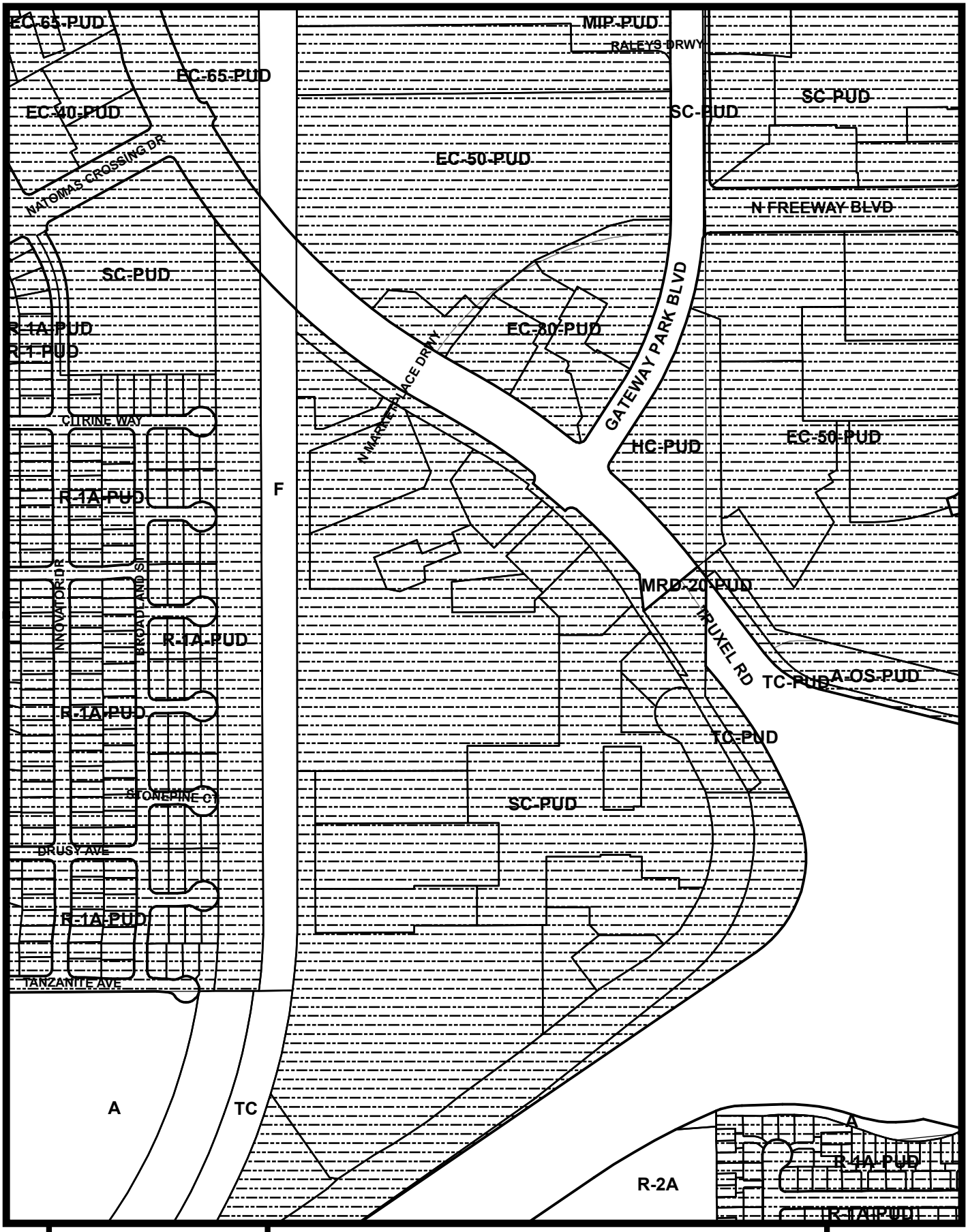

N

0 250 500

Feet

City of SACRAMENTO Community Development

Planning and Development Code

Valid as of August 2014
Subject to Change

Map Page
F6

Back to Index

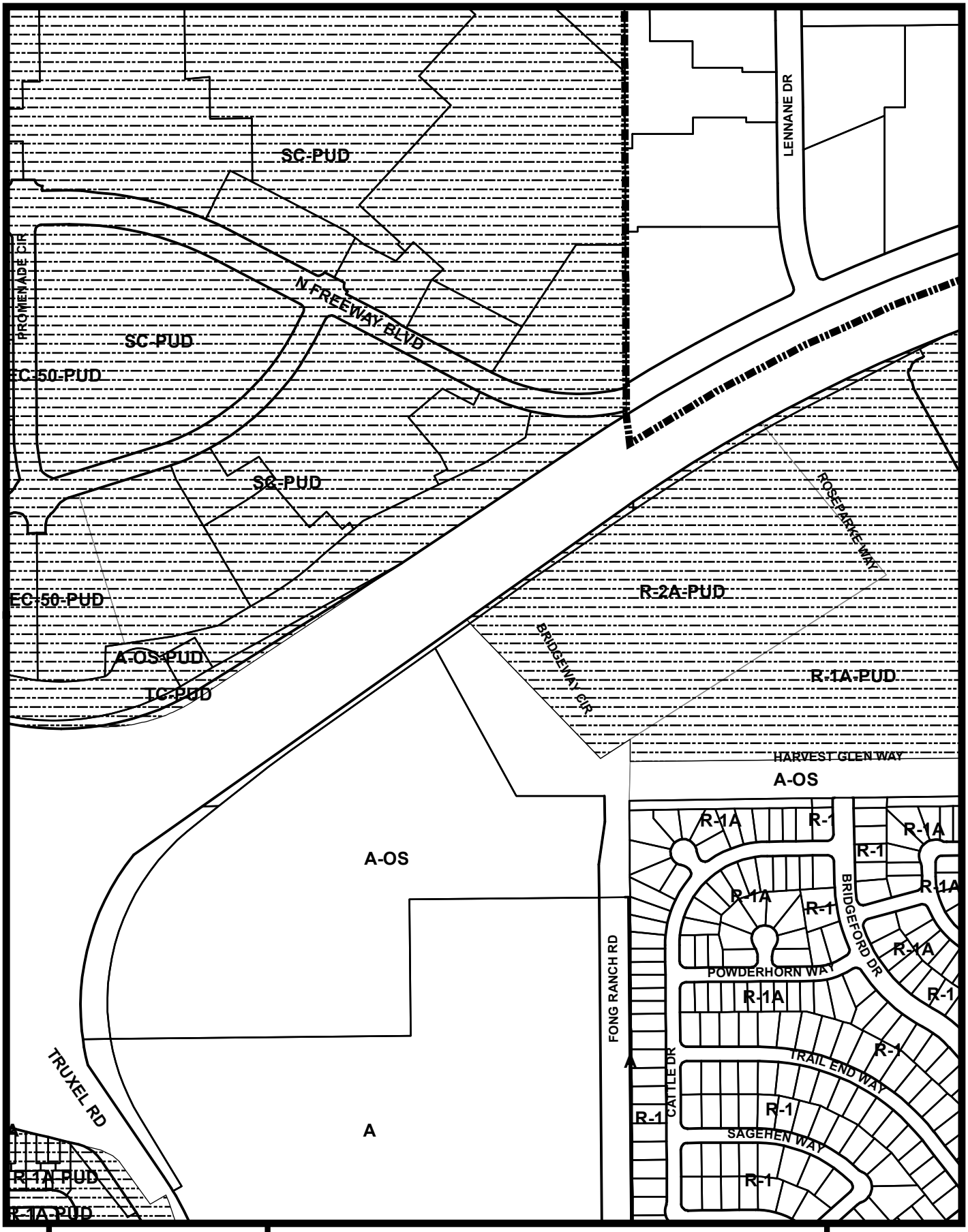

N

0 250 500

Feet

City of SACRAMENTO Community Development

Planning and Development Code

Valid as of August 2014
Subject to Change

Map Page
F7

Back to Index

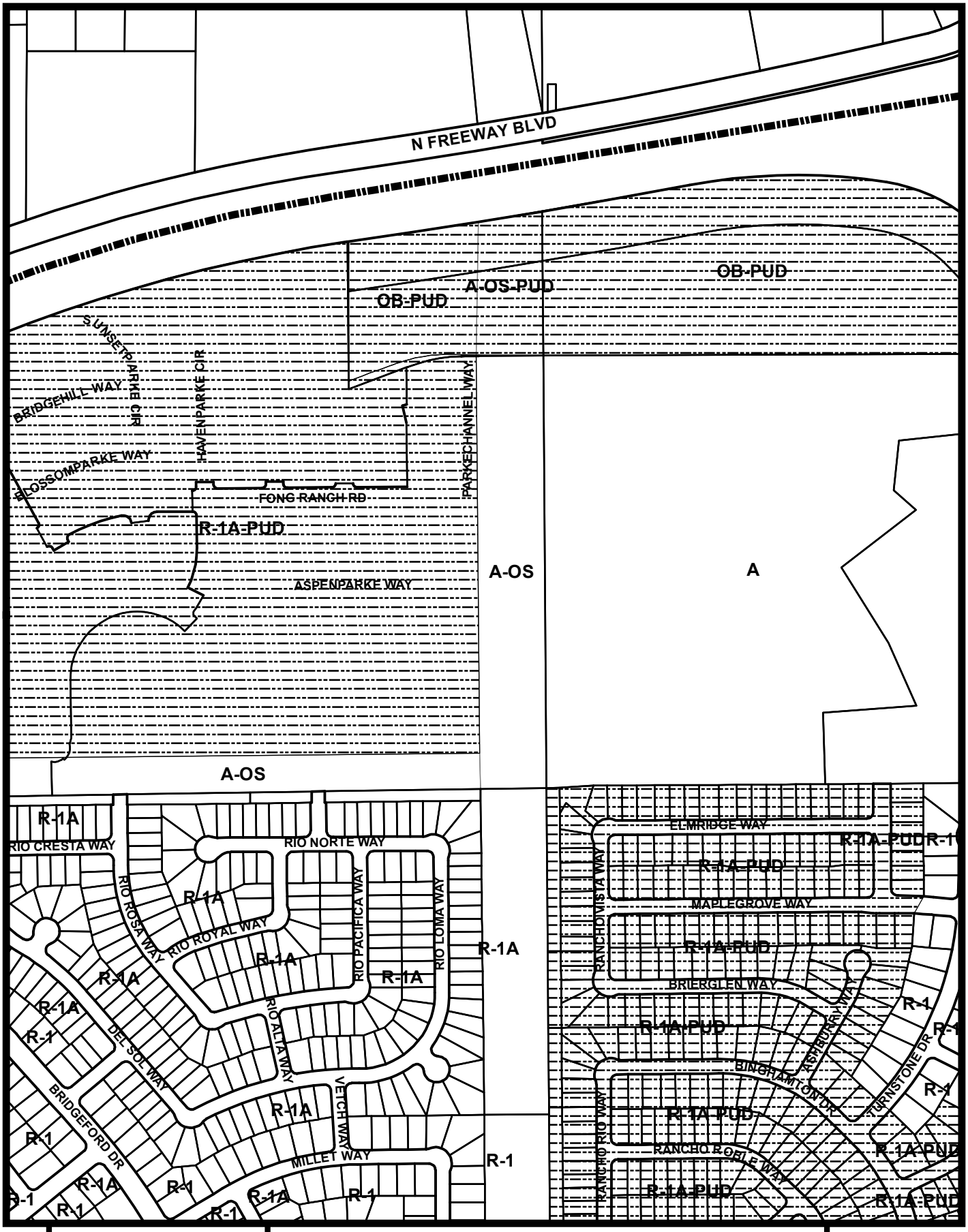

N

0 250 500

Feet

City of SACRAMENTO Community Development

Planning and Development Code

Valid as of August 2014
Subject to Change

Map Page
F8

Back to Index

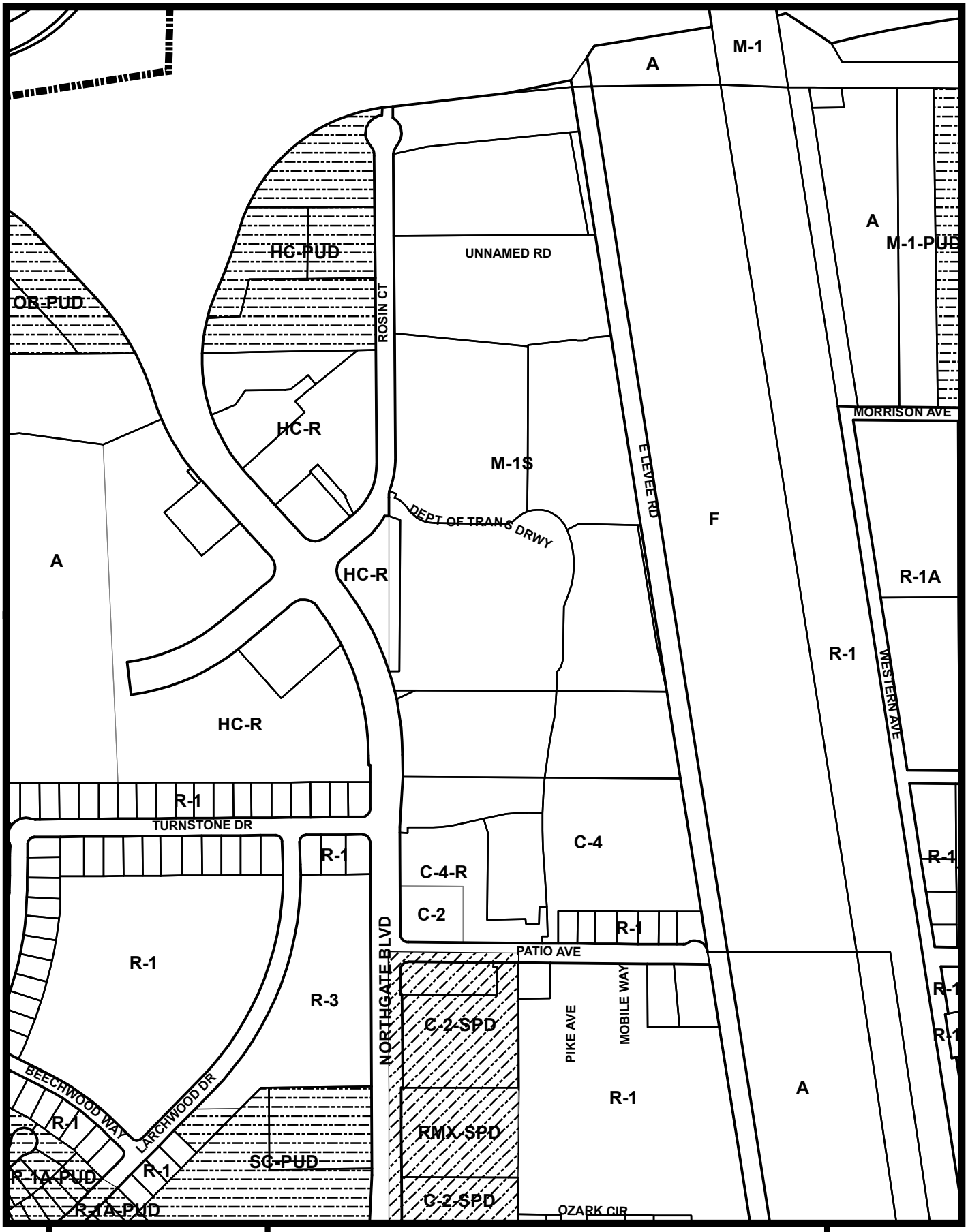

N

0 250 500

Feet

City of SACRAMENTO Community Development

Planning and Development Code

Valid as of August 2014
Subject to Change

Map Page
F9

Back to Index

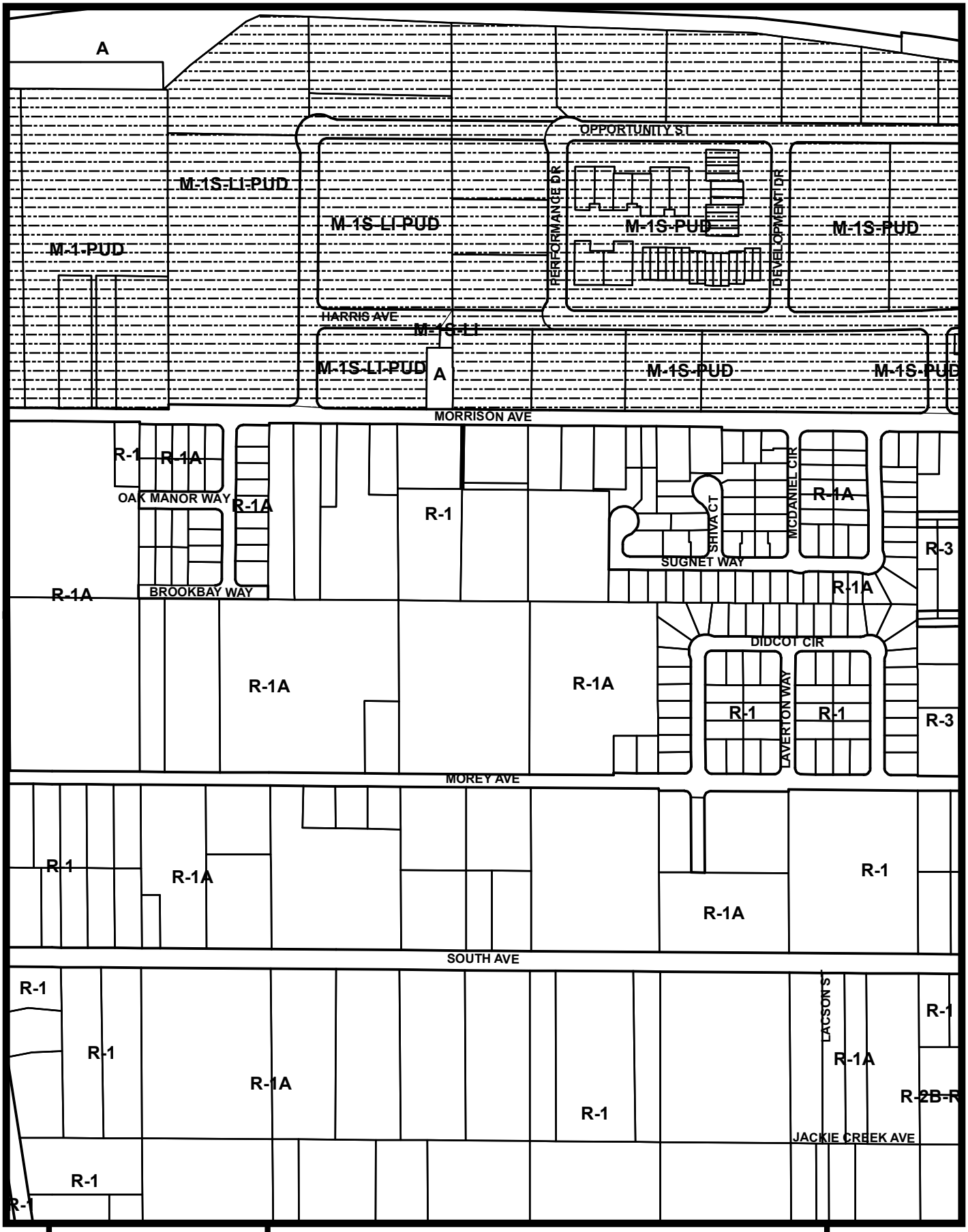

N

0 250 500

Feet

City of SACRAMENTO Community Development

Planning and Development Code

Valid as of August 2014
Subject to Change

Map Page
F10

Back to Index

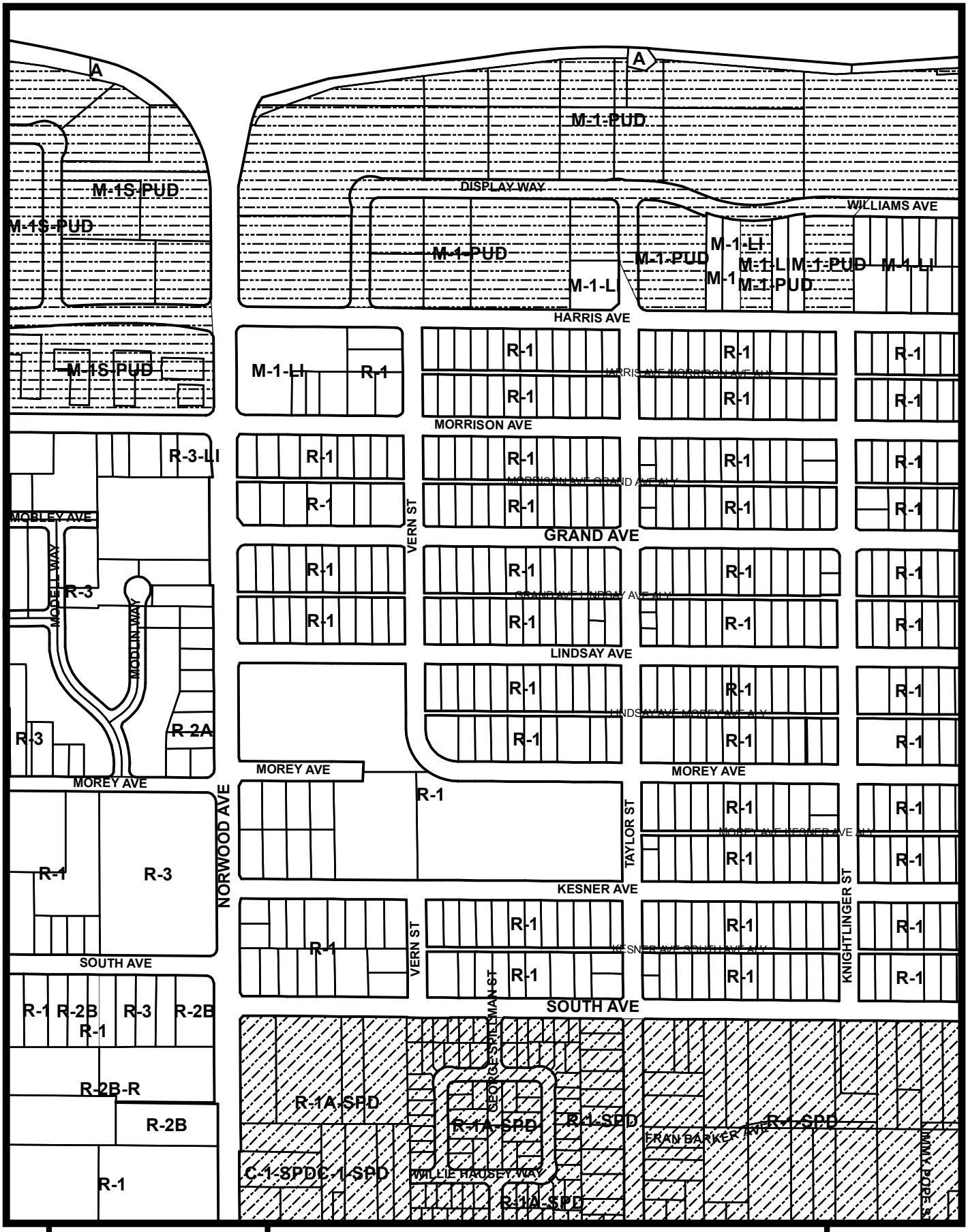

N

0 250 500

Feet

City of SACRAMENTO Community Development

Planning and Development Code

Valid as of August 2014
Subject to Change

Map Page
F11

Back to Index

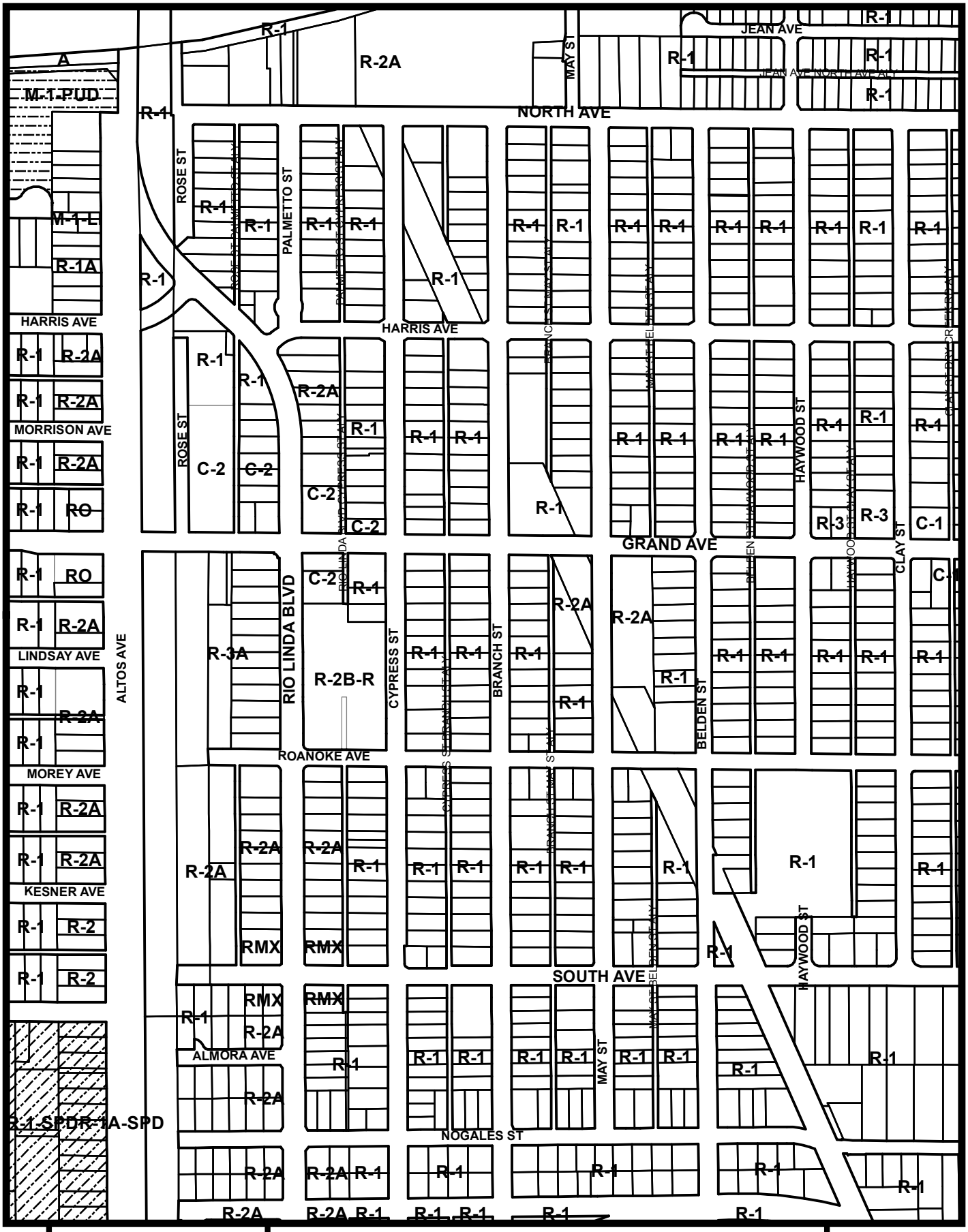

N

0 250 500

Feet

City of SACRAMENTO Community Development

Planning and Development Code

Valid as of August 2014
Subject to Change

Map Page
F12

Back to Index

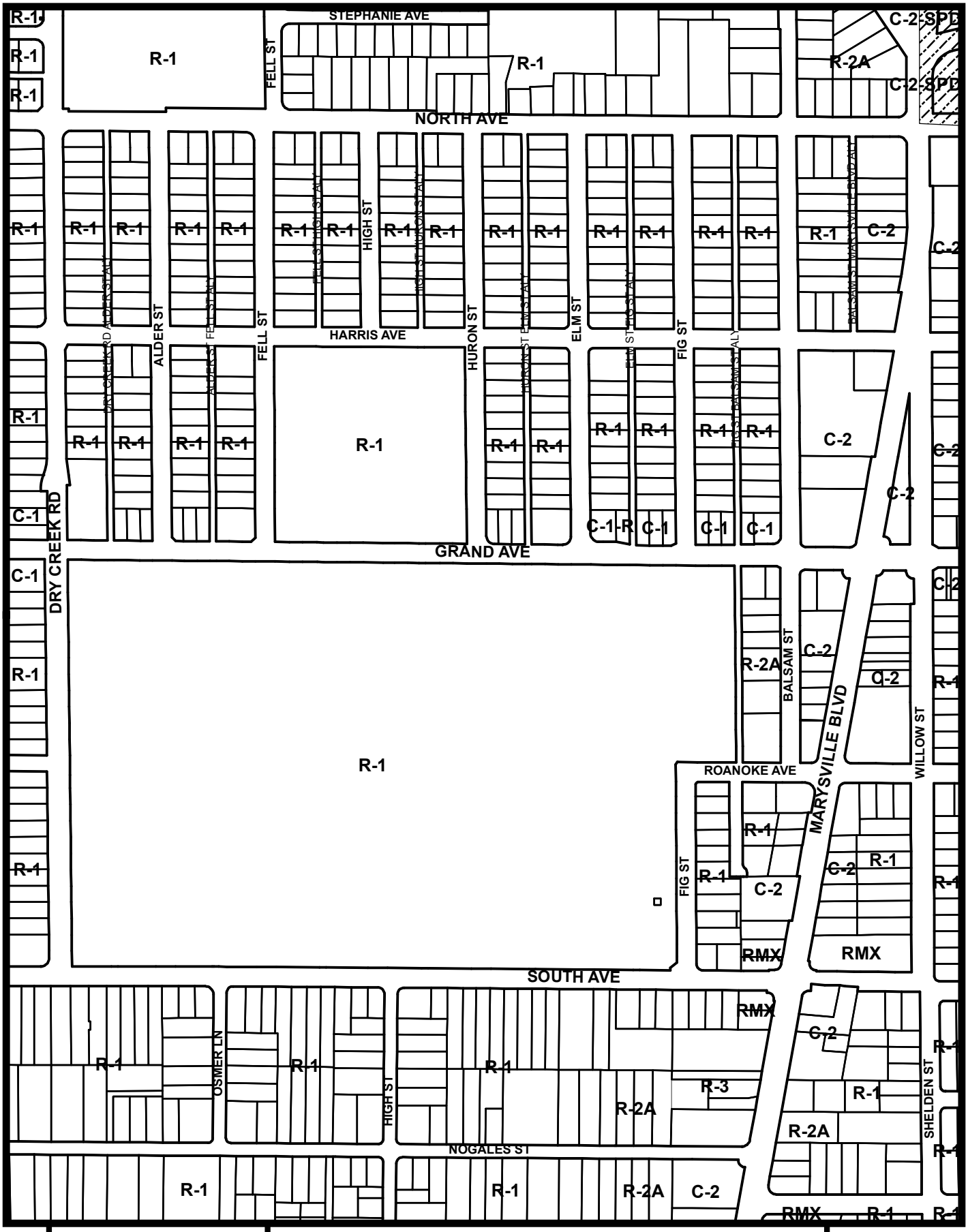

N

0 250 500

Feet

City of SACRAMENTO Community Development

Planning and Development Code

Valid as of August 2014
Subject to Change

Map Page
F13

Back to Index

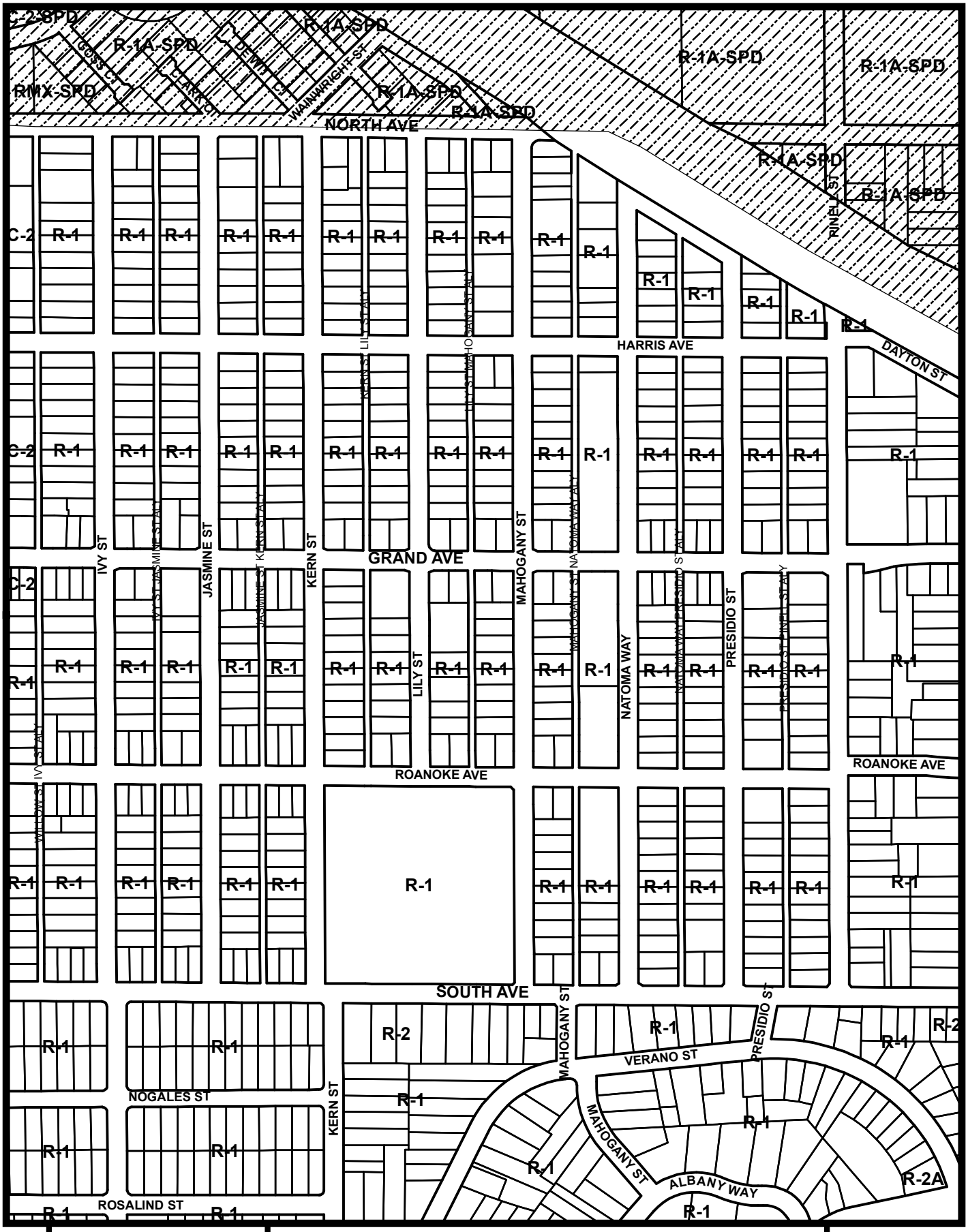

N

0 250 500

Feet

City of SACRAMENTO Community Development

Planning and Development Code

Valid as of August 2014
Subject to Change

Map Page
F14

Back to Index

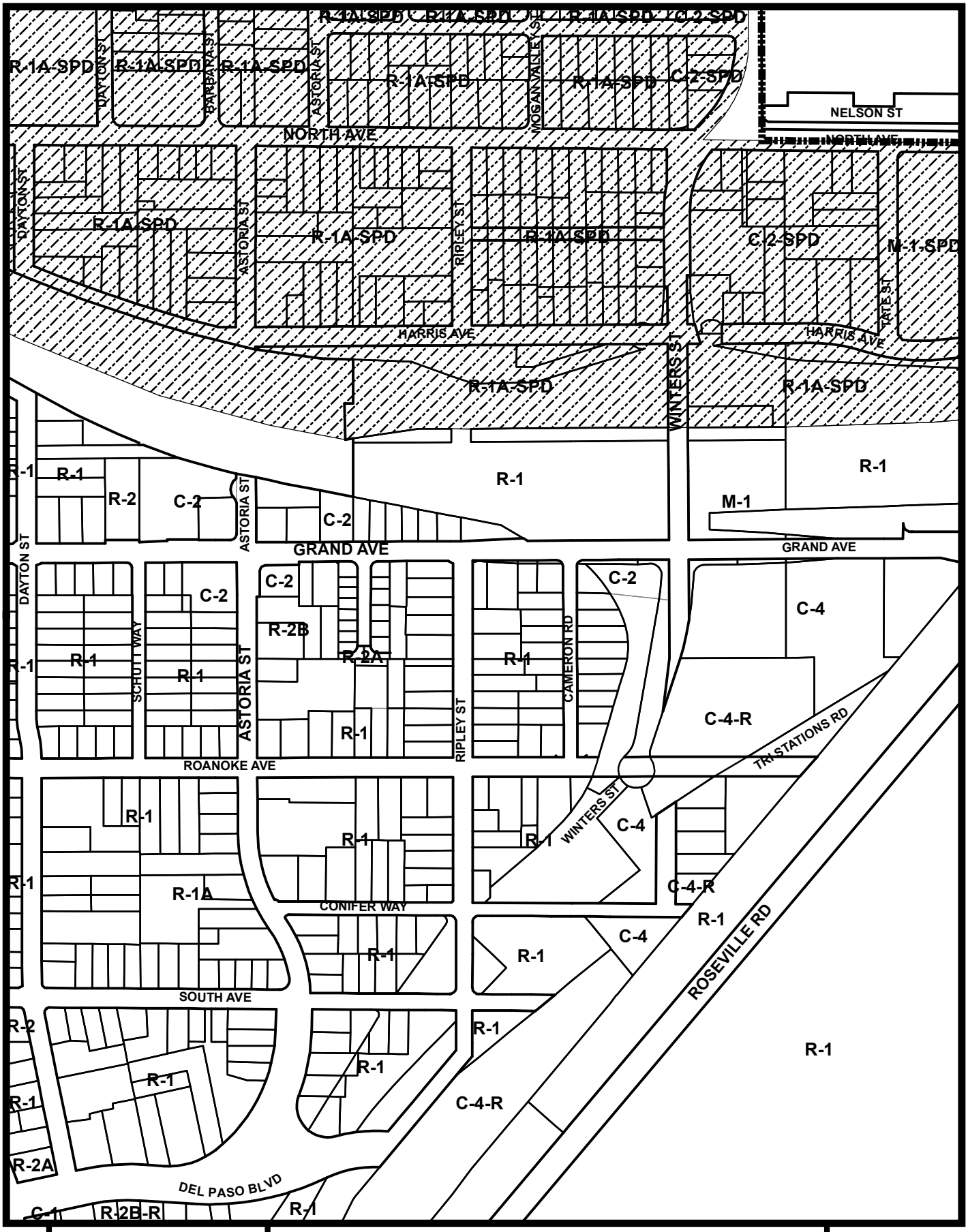

N

0 250 500

Feet

City of SACRAMENTO Community Development

Planning and Development Code

Valid as of August 2014
Subject to Change

Map Page
F15

Back to Index

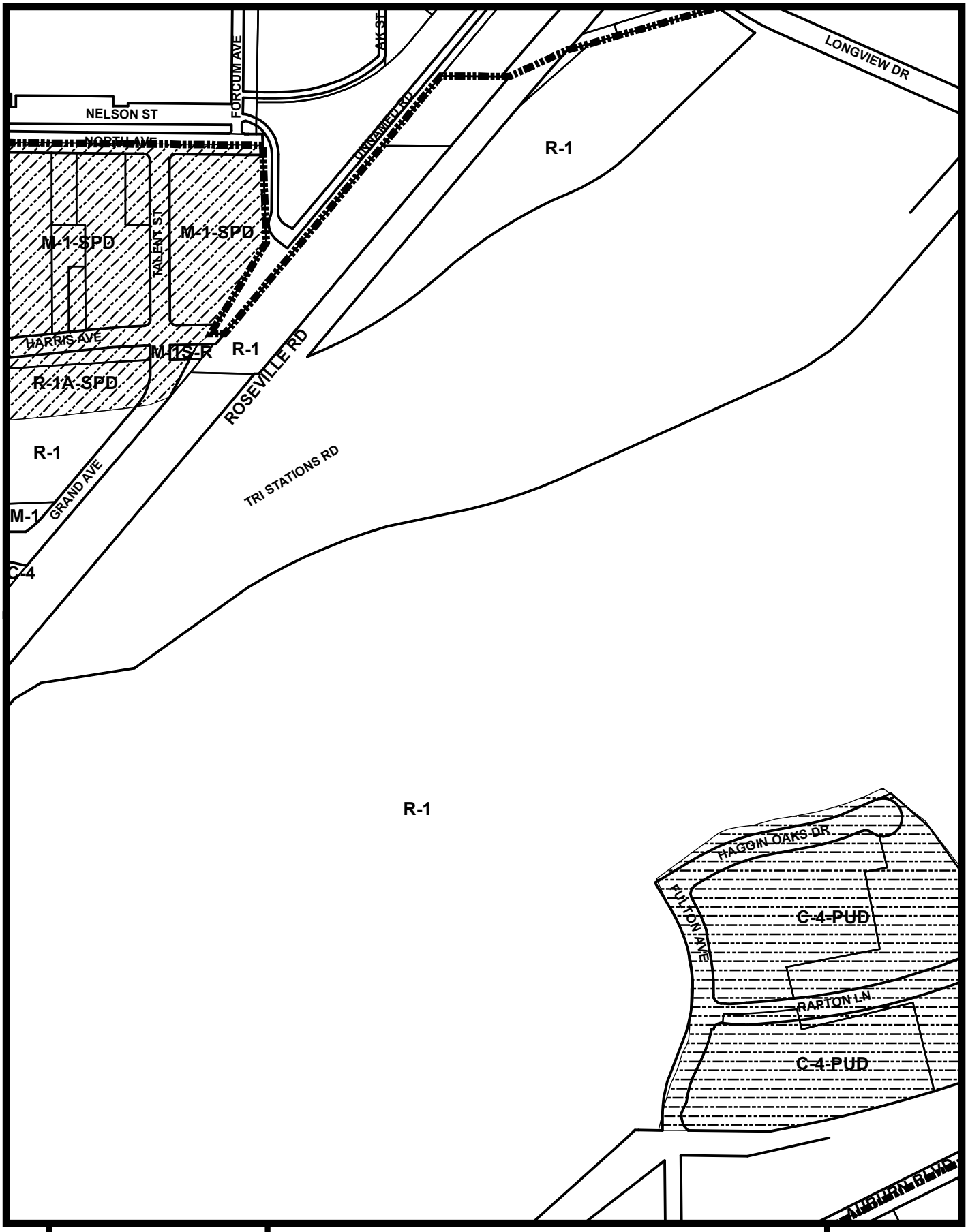

N

0 250 500

Feet

City of SACRAMENTO Community Development

Planning and Development Code

Valid as of August 2014
Subject to Change

Map Page
F16

Back to Index

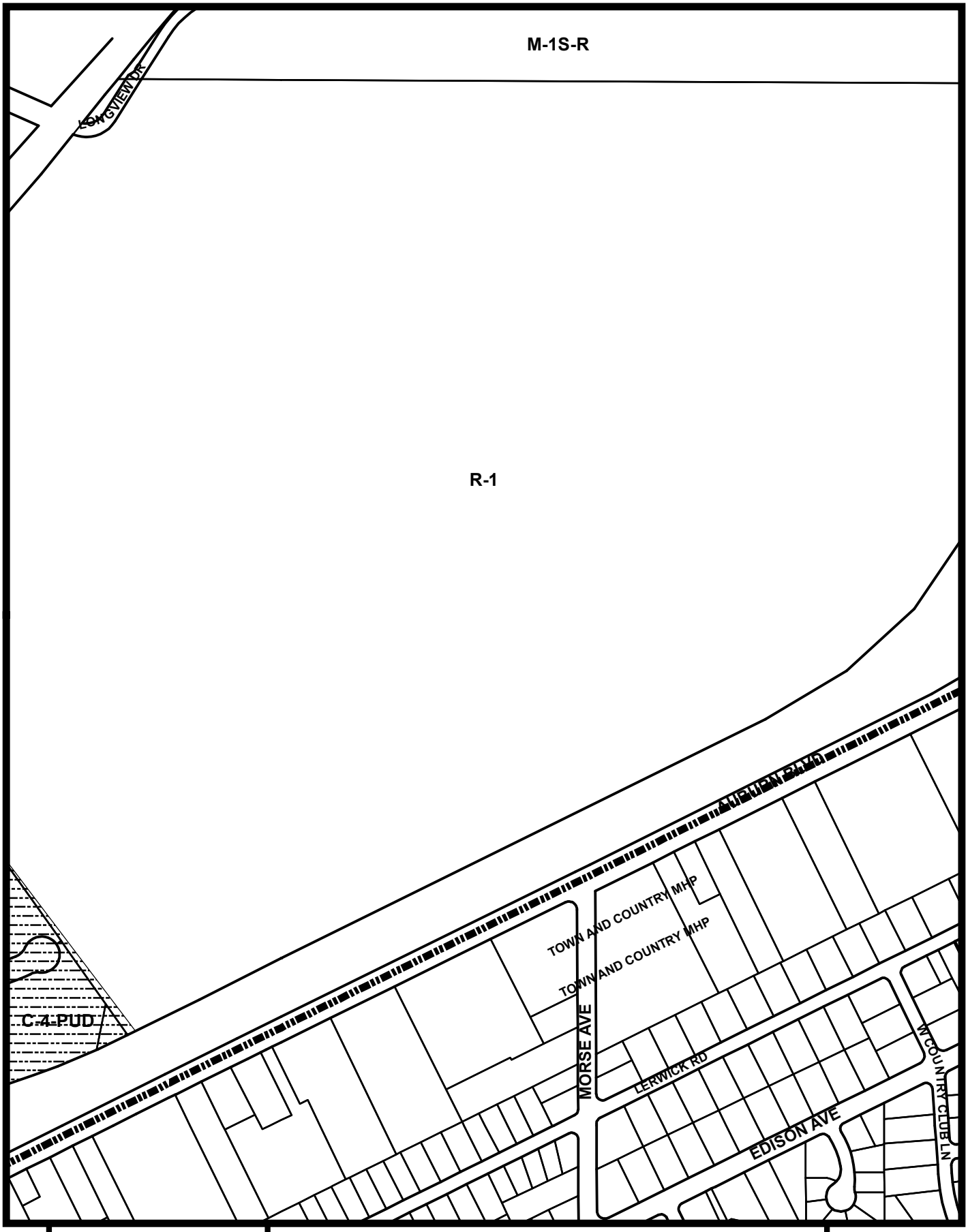

N

0 250 500
Feet

City of SACRAMENTO
Community Development

Planning and Development Code

Valid as of August 2014
Subject to Change

Map Page
F17

Back to Index

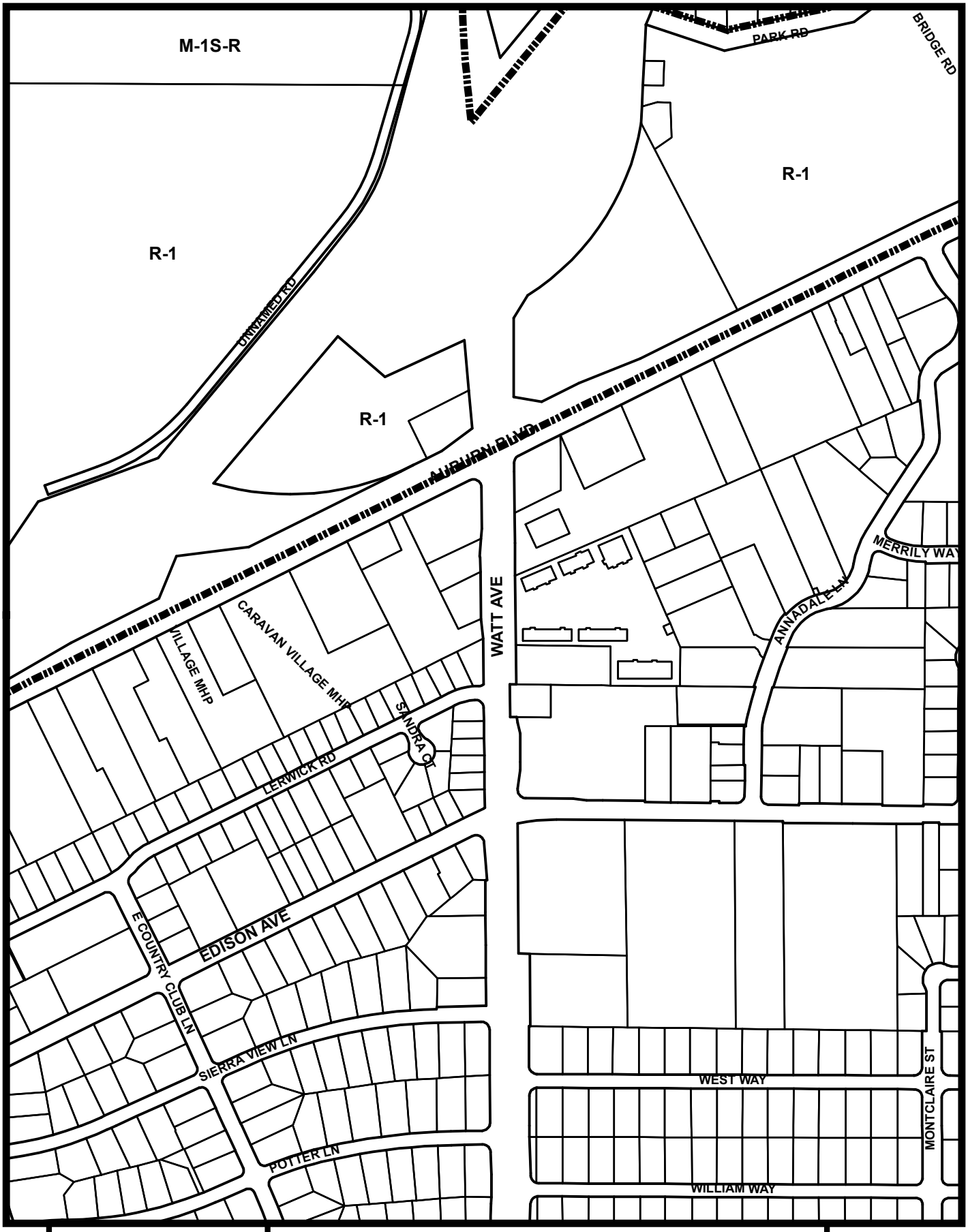

N

0 250 500

Feet

City of SACRAMENTO Community Development

Planning and Development Code

Valid as of August 2014
Subject to Change

Map Page
F18

Back to Index

N

0 250 500

Feet

City of SACRAMENTO Community Development

Planning and Development Code

Valid as of August 2014
Subject to Change

Map Page
F19

Back to Index

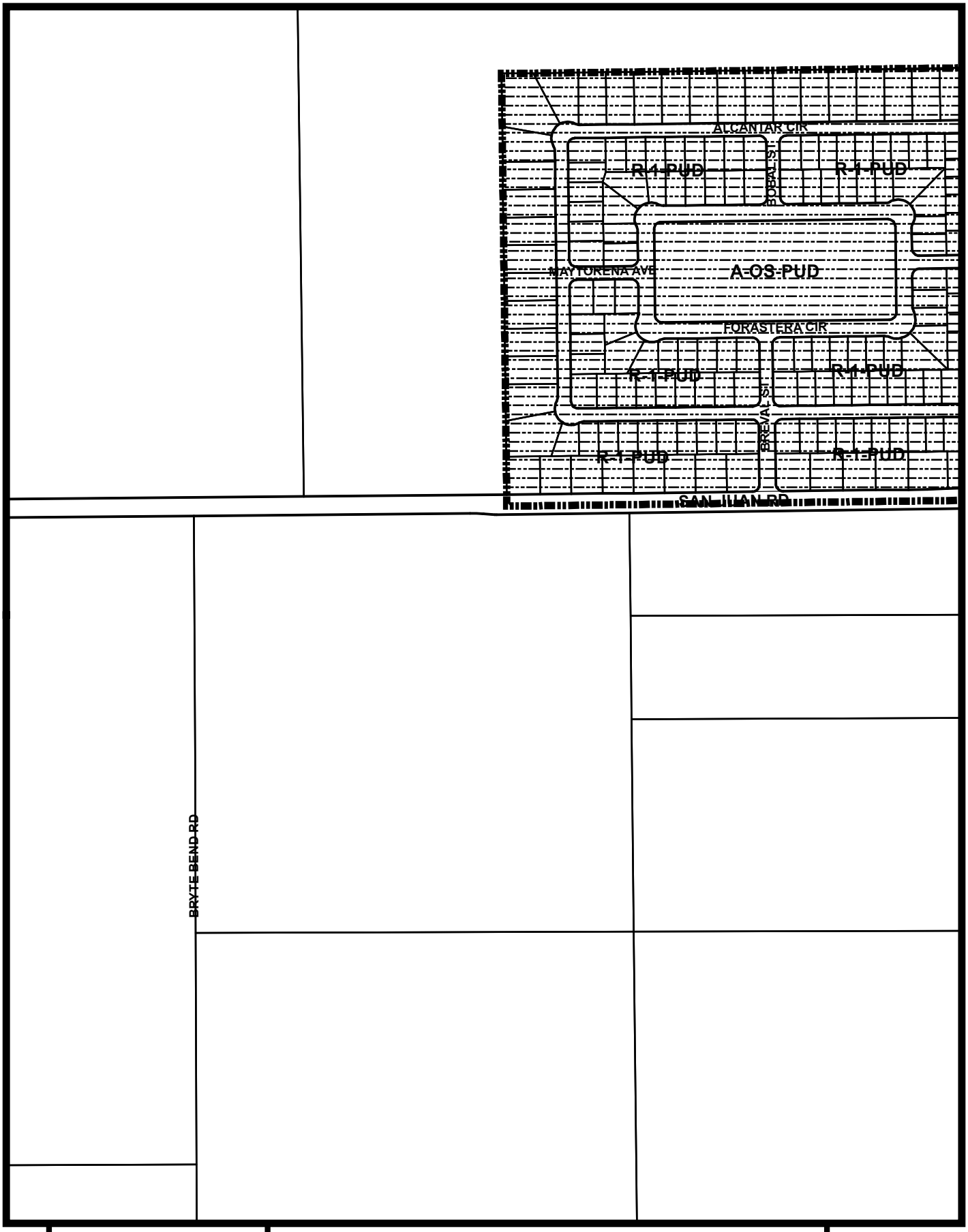

N

0 250 500

Feet

City of SACRAMENTO Community Development

Planning and Development Code

Valid as of August 2014
Subject to Change

Map Page
G2

Back to Index

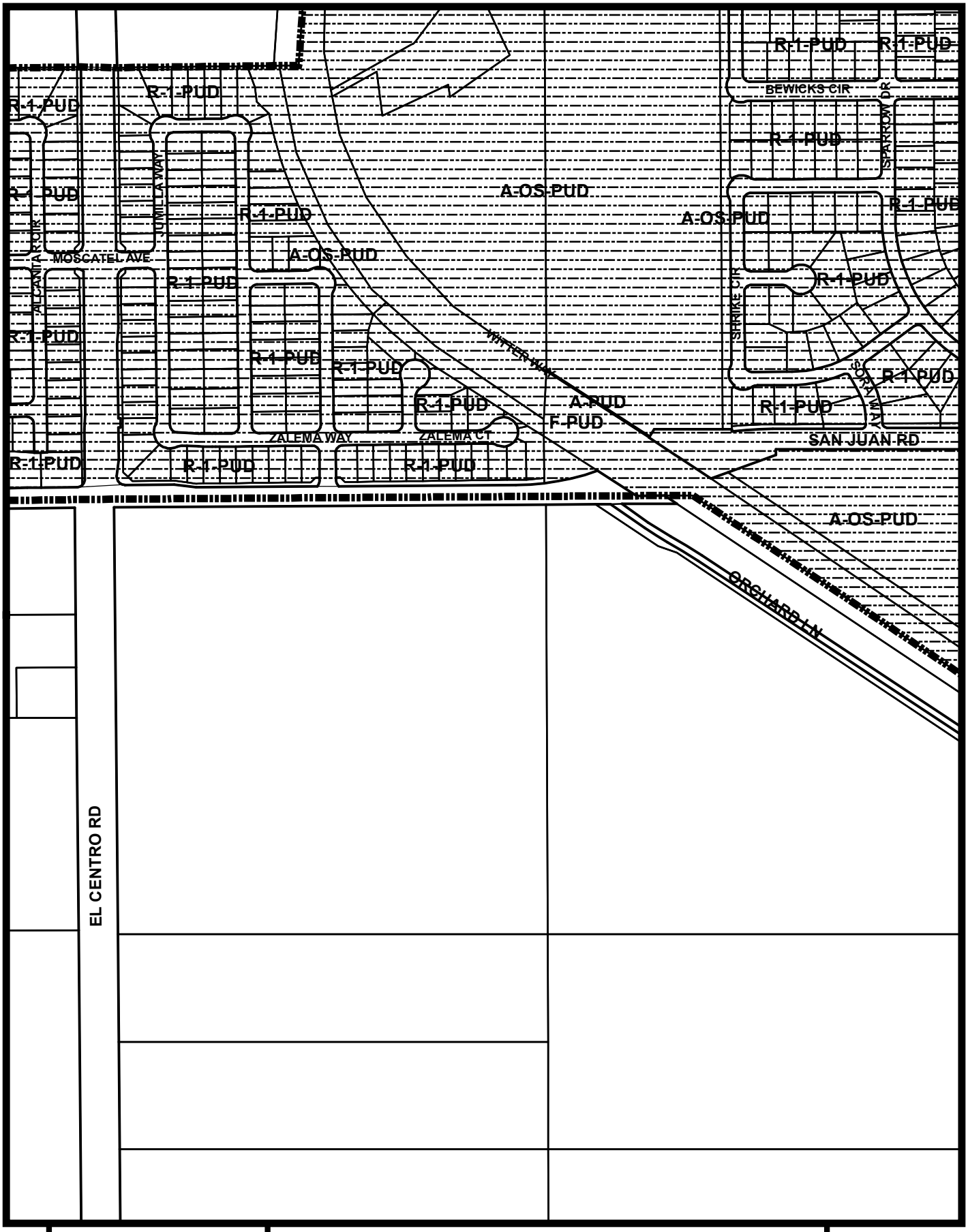

N

0 250 500

Feet

City of SACRAMENTO Community Development

Planning and Development Code

Valid as of August 2014
Subject to Change

Map Page
G3

Back to Index

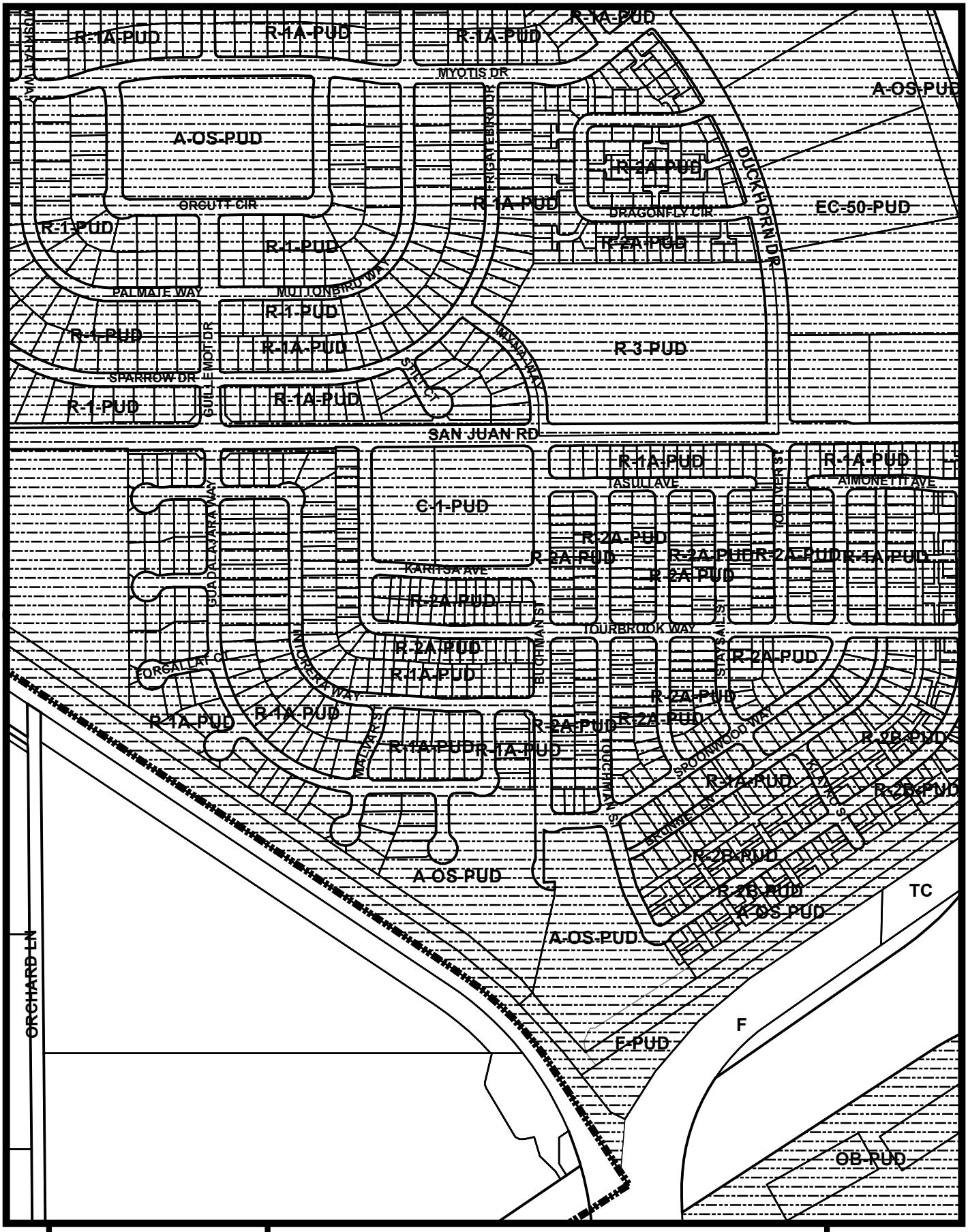

N

0 250 500

Feet

City of SACRAMENTO Community Development

Planning and Development Code

Valid as of August 2014
Subject to Change

Map Page
G4

Back to Index

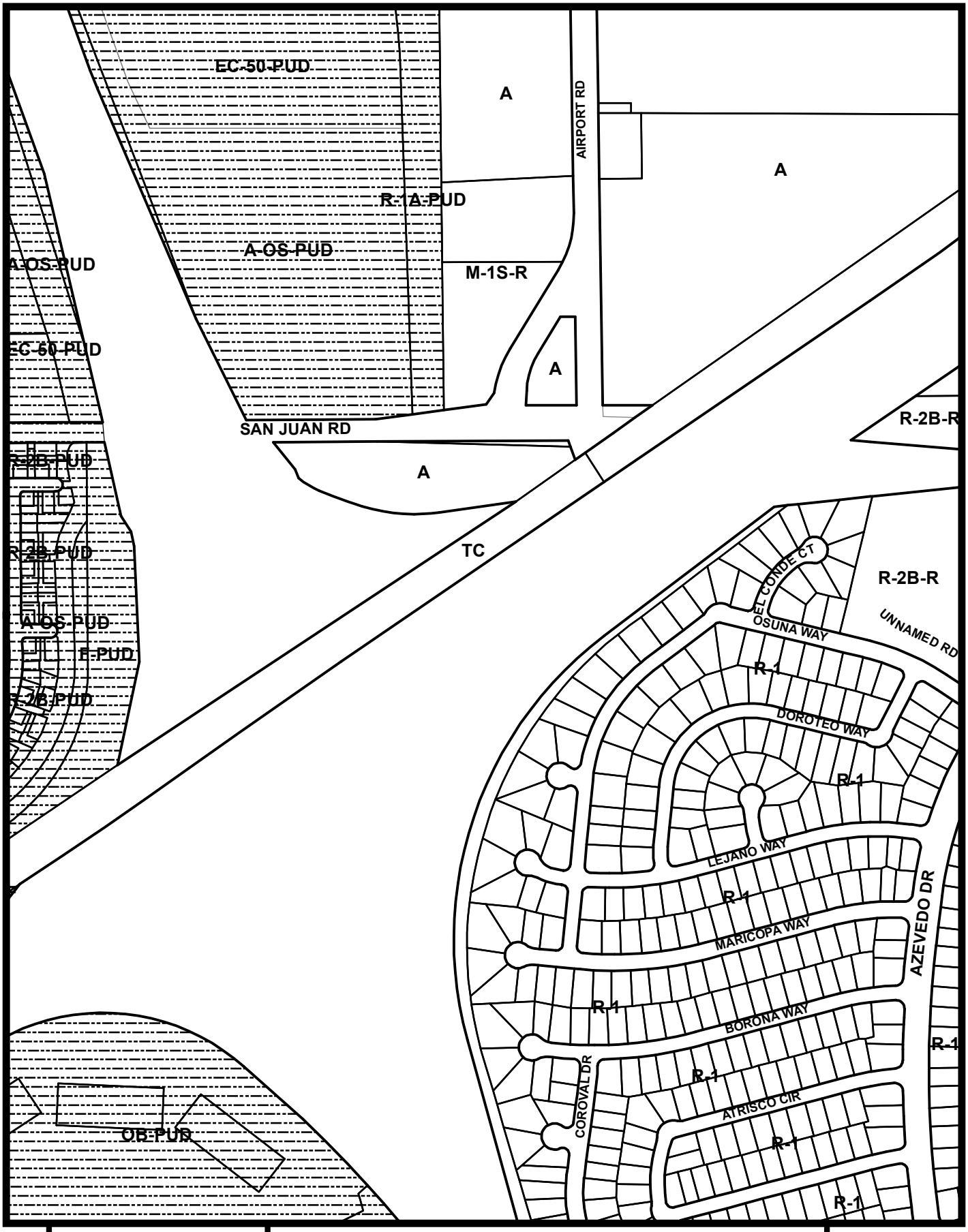

N

0 250 500

Feet

City of SACRAMENTO Community Development

Planning and Development Code

Valid as of August 2014
Subject to Change

Map Page
G5

Back to Index

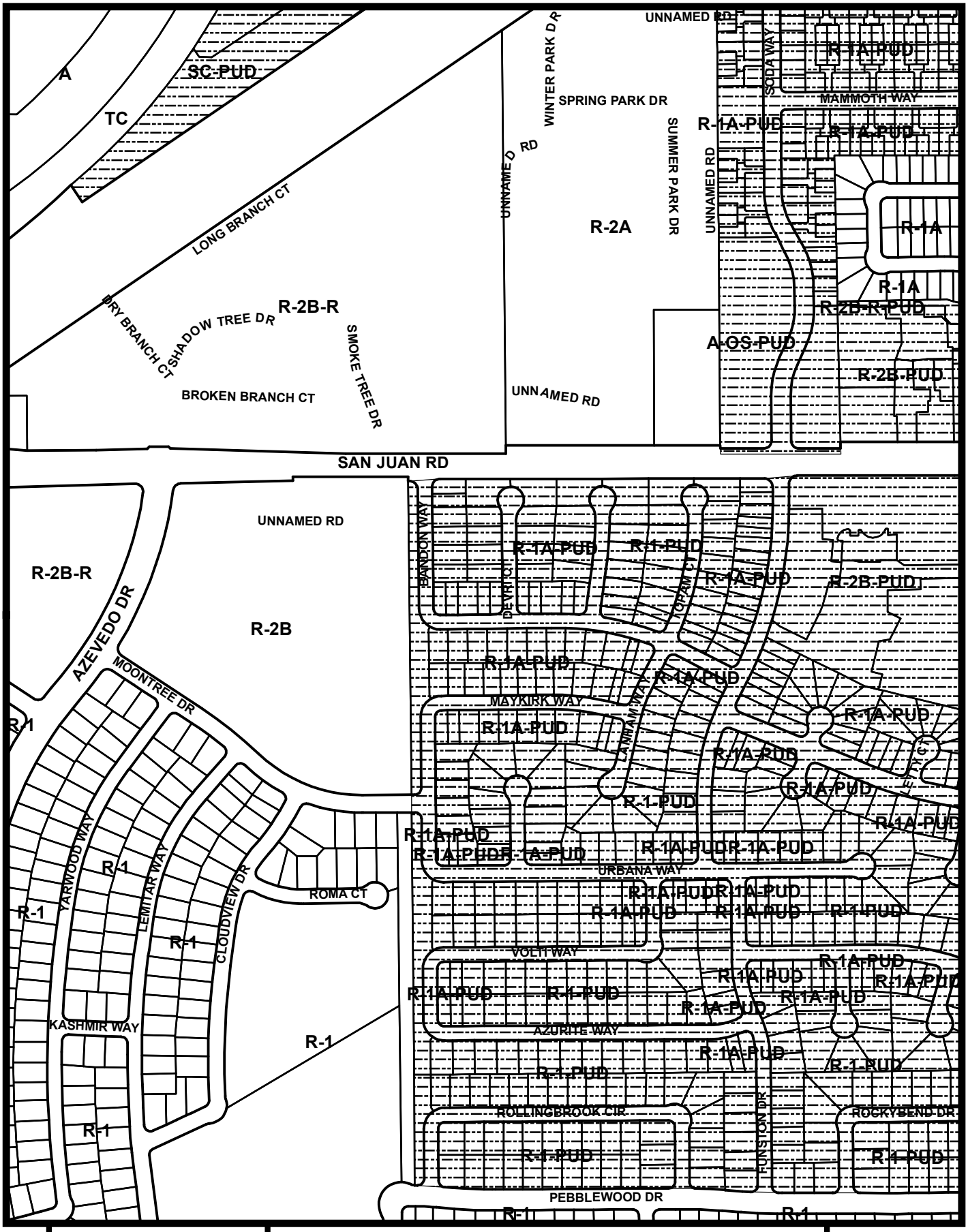

N

0 250 500

Feet

City of SACRAMENTO Community Development

Planning and Development Code

Valid as of August 2014
Subject to Change

Map Page
G6

Back to Index

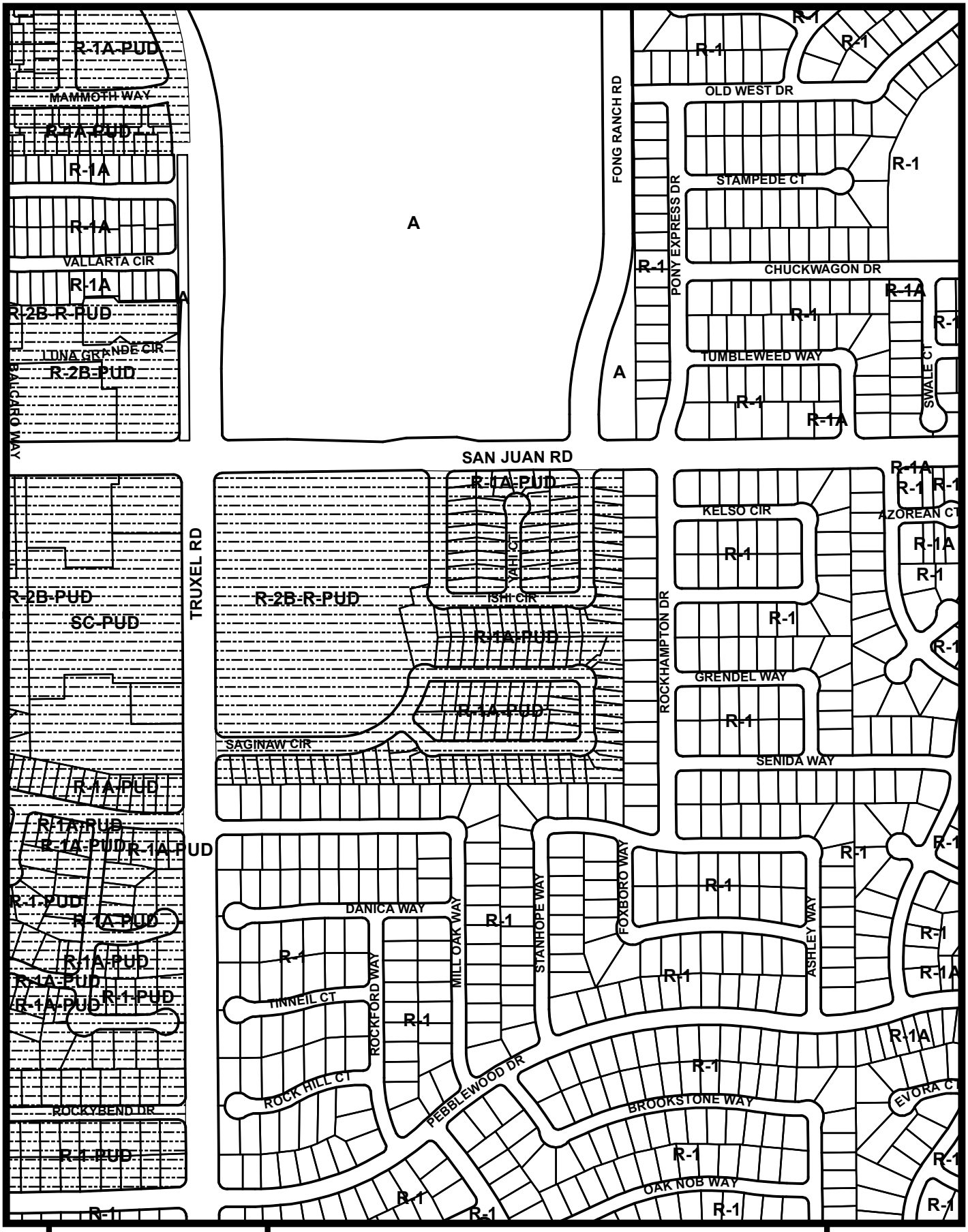

N

0 250 500

Feet

City of SACRAMENTO Community Development

Planning and Development Code

Valid as of August 2014
Subject to Change

Map Page
G7

Back to Index

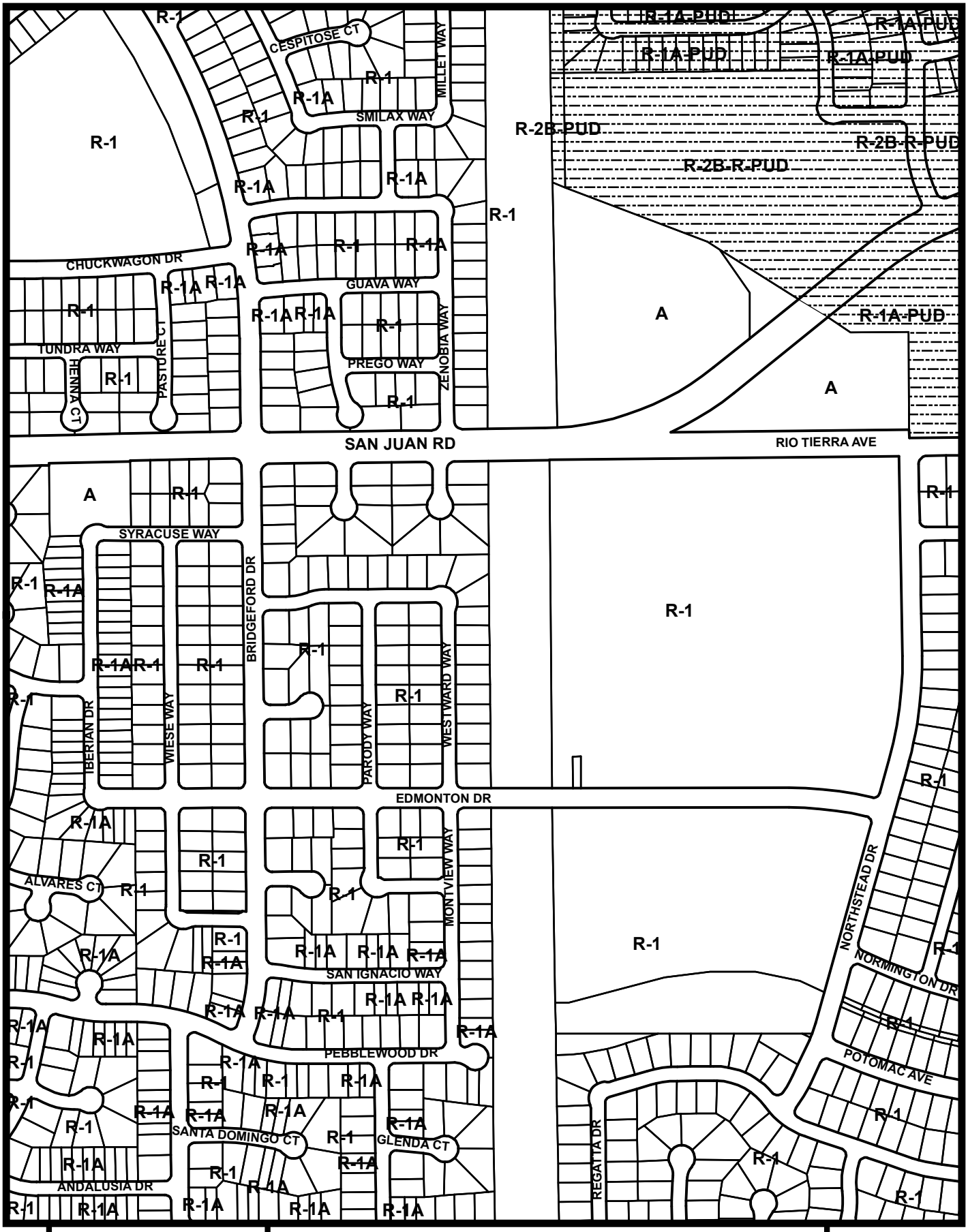

N

0 250 500

Feet

City of SACRAMENTO Community Development

Planning and Development Code

Valid as of August 2014
Subject to Change

Map Page
G8

Back to Index

N

0 250 500

Feet

City of SACRAMENTO Community Development

Planning and Development Code

Valid as of August 2014
Subject to Change

Map Page
G9

Back to Index

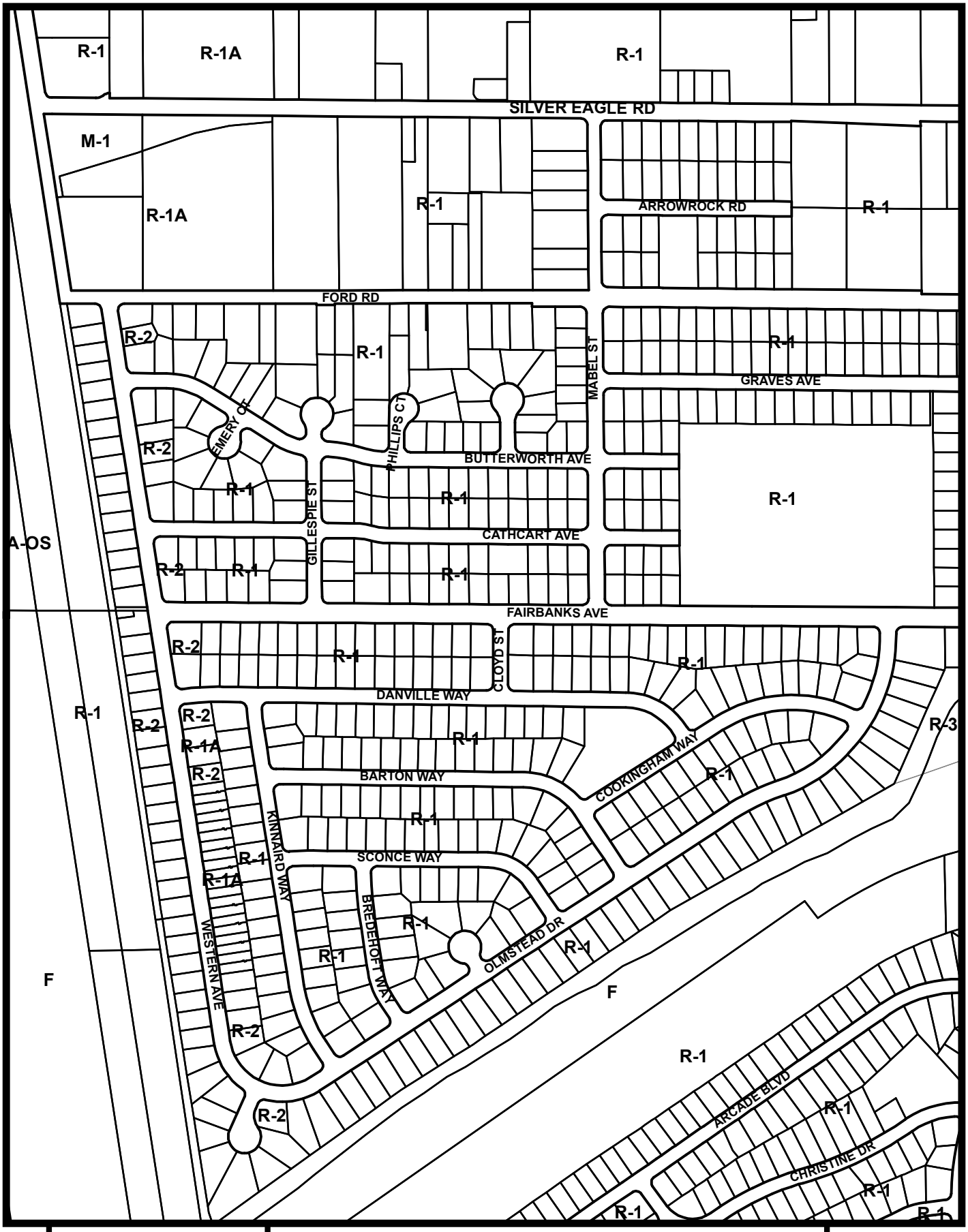

N

0 250 500

Feet

City of SACRAMENTO Community Development

Planning and Development Code

Valid as of August 2014
Subject to Change

Map Page
G10

Back to Index

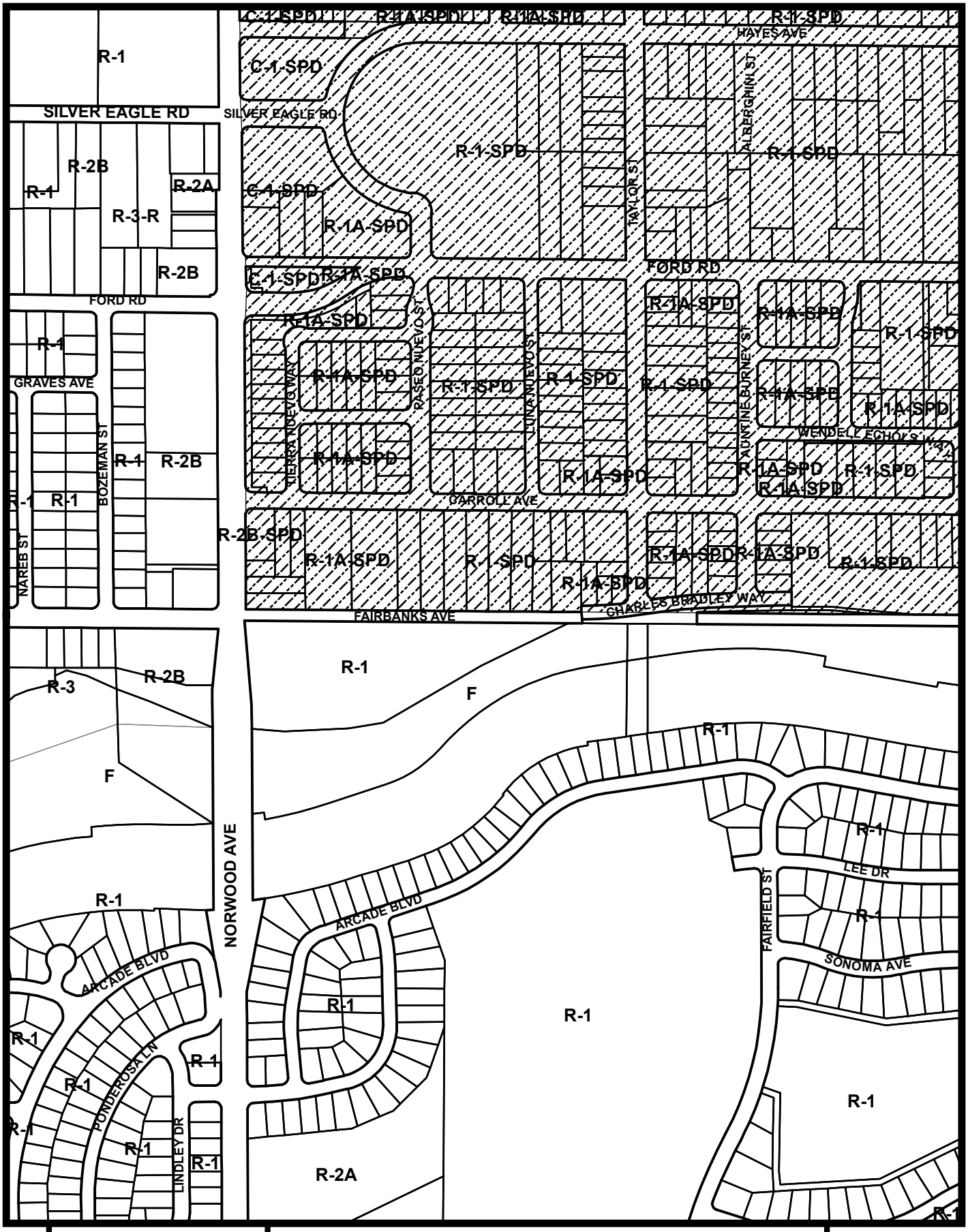

N

0 250 500

Feet

City of SACRAMENTO Community Development

Planning and Development Code

Valid as of August 2014
Subject to Change

Map Page
G11

Back to Index

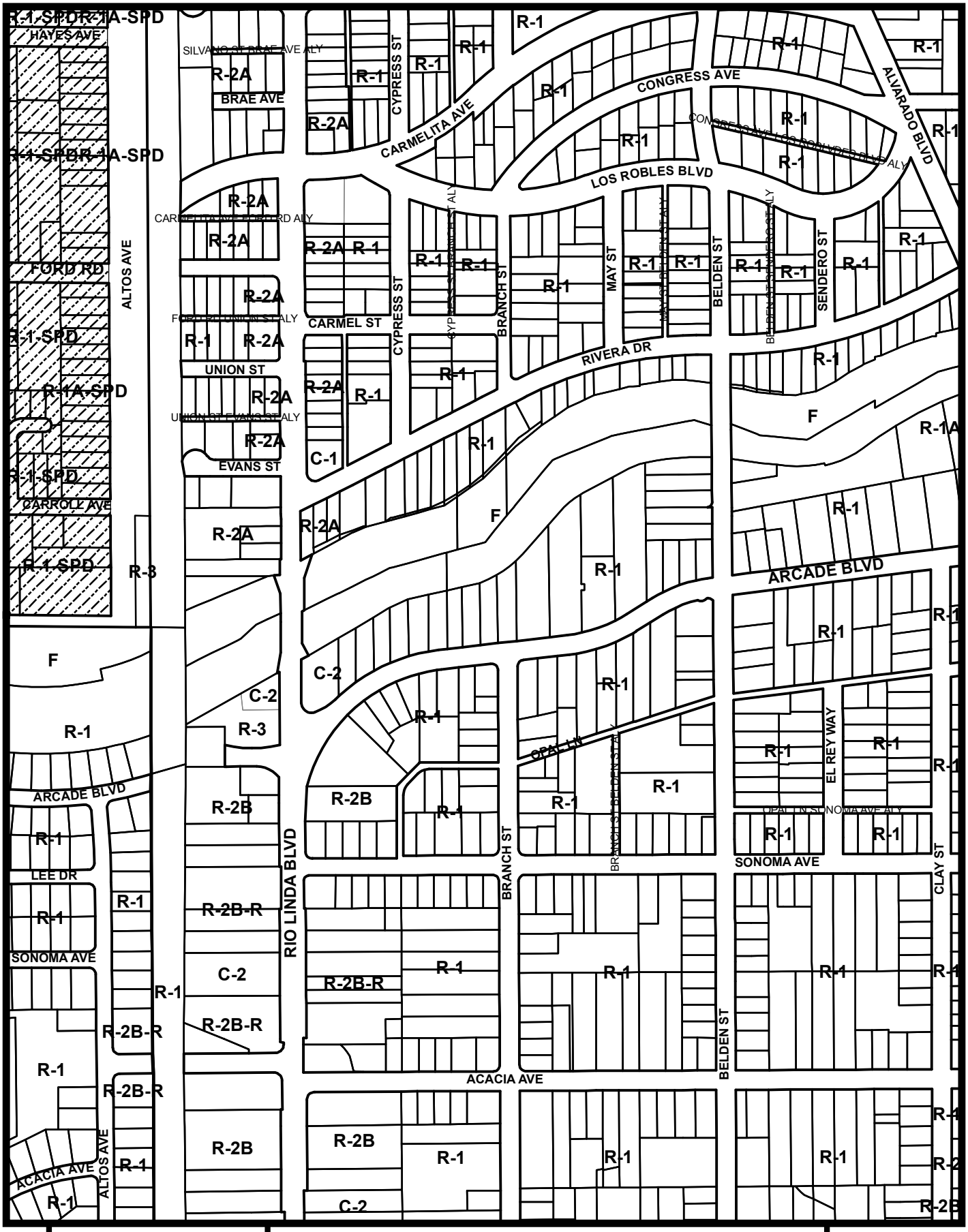

N

0 250 500

Feet

City of SACRAMENTO Community Development

Planning and Development Code

Valid as of August 2014
Subject to Change

Map Page
G12

Back to Index

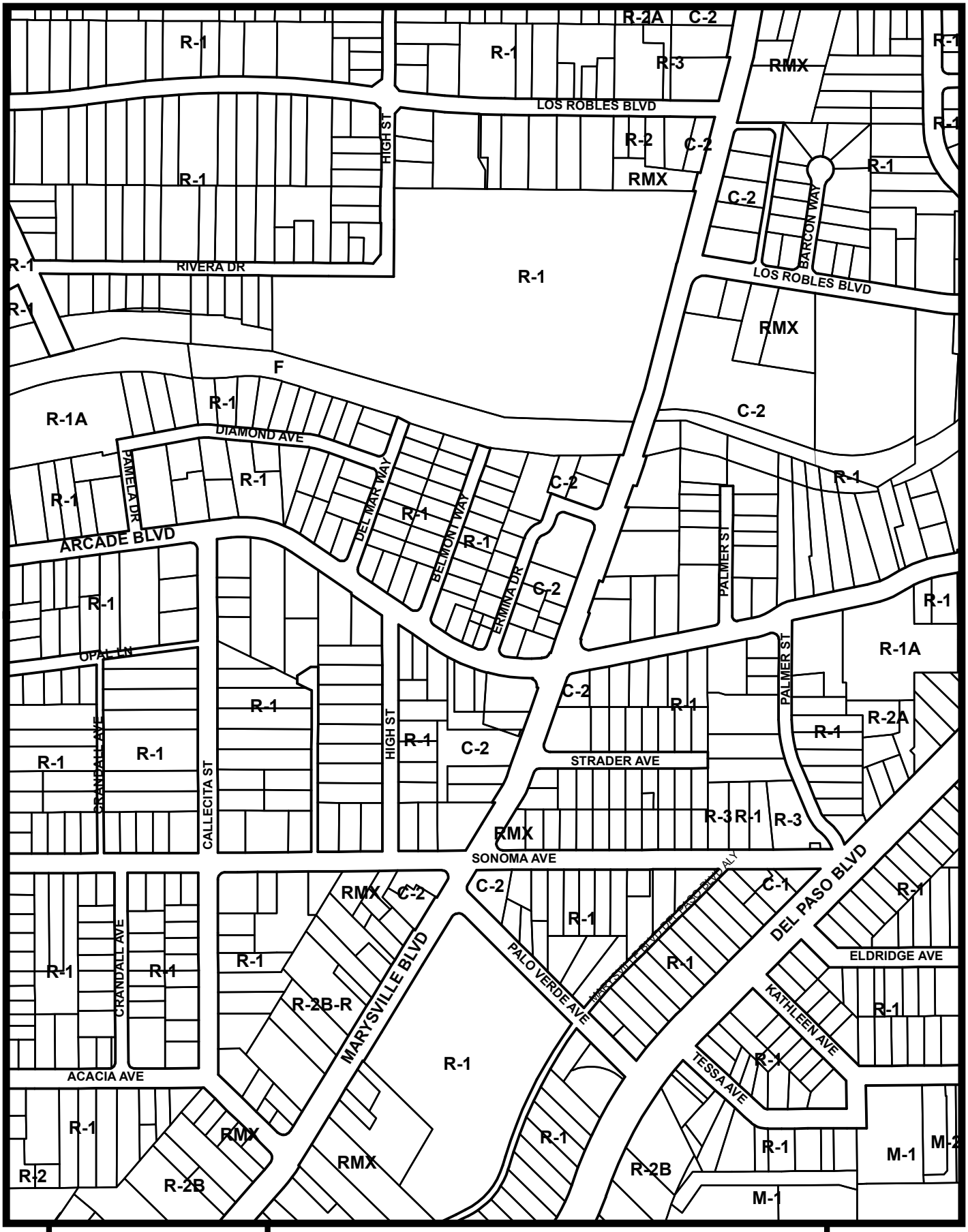

N

0 250 500

Feet

City of SACRAMENTO Community Development

Planning and Development Code

Valid as of August 2014
Subject to Change

Map Page
G13

Back to Index

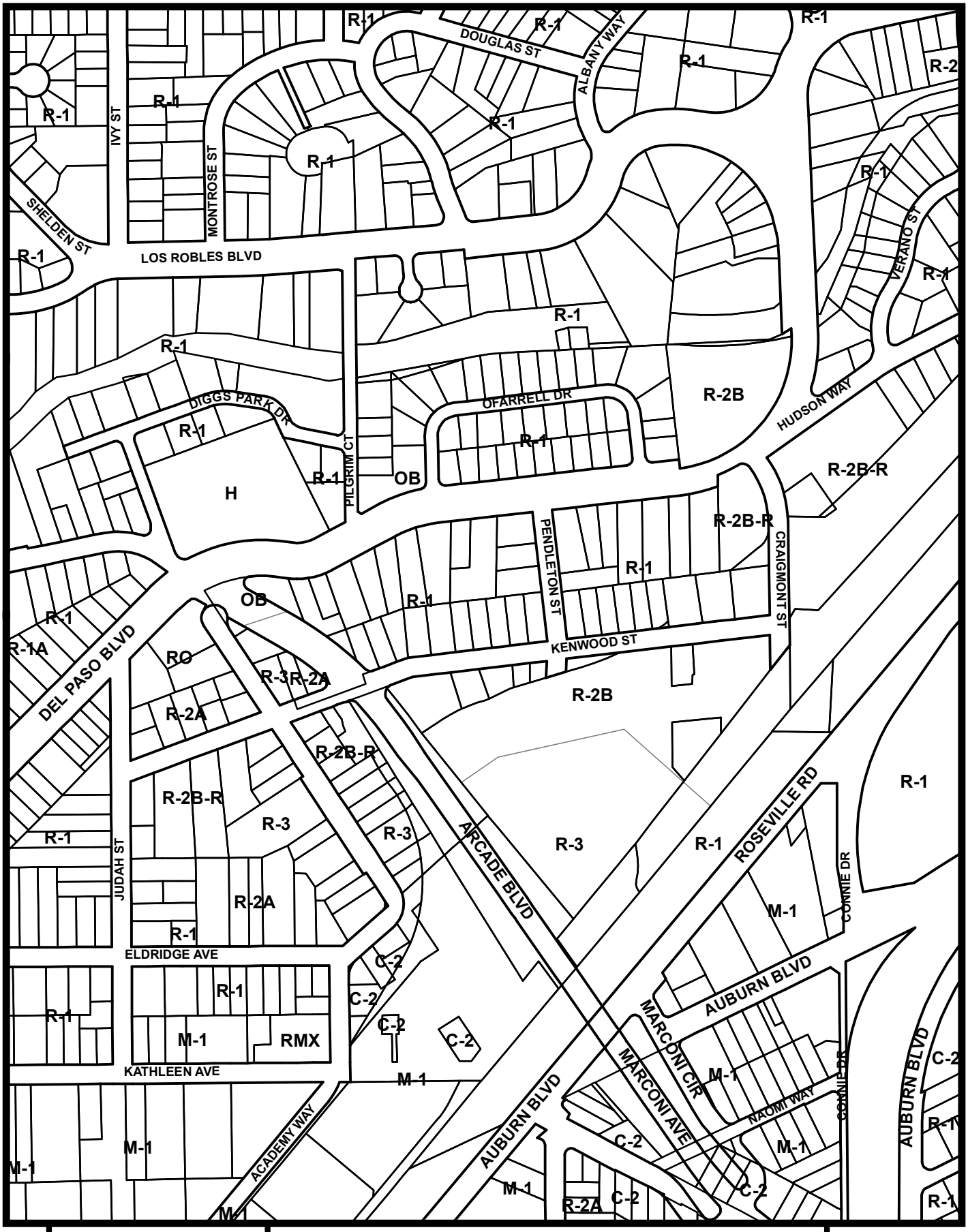

N

0 250 500

Feet

City of SACRAMENTO Community Development

Planning and Development Code

Valid as of August 2014
Subject to Change

Map Page
G14

Back to Index

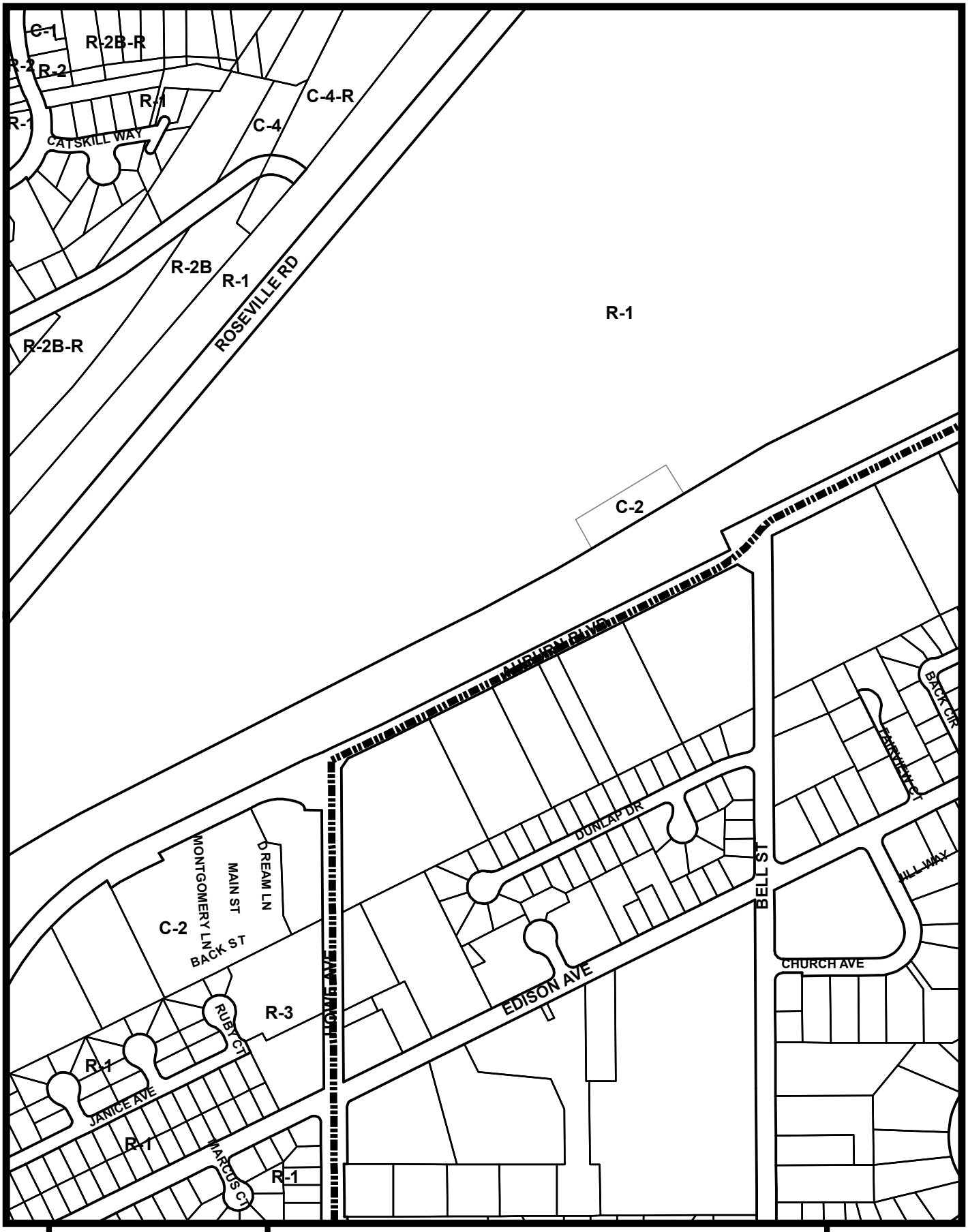

N

0 250 500

Feet

City of SACRAMENTO Community Development

Planning and Development Code

Valid as of August 2014
Subject to Change

Map Page
G15

Back to Index

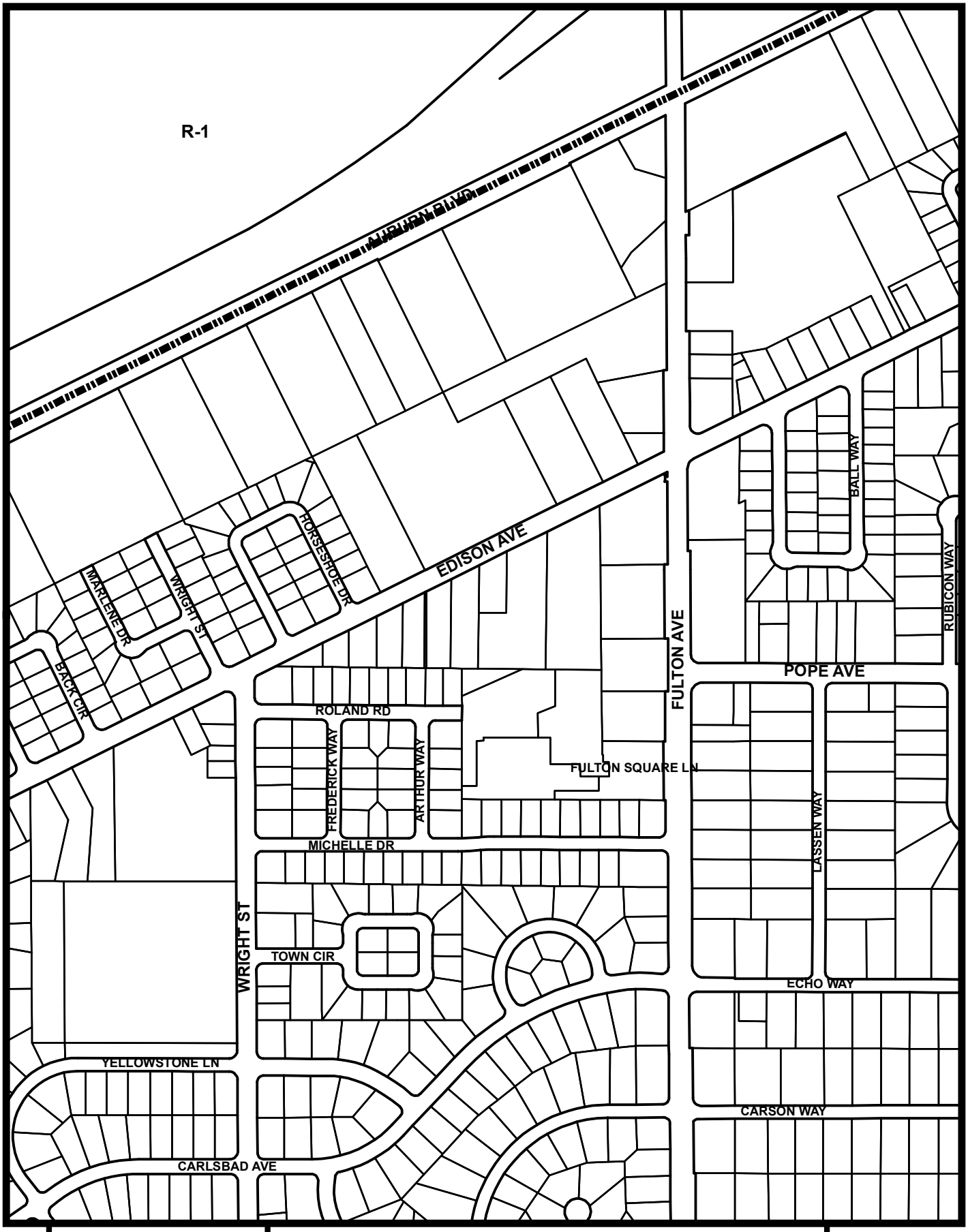

N

0 250 500

Feet

City of SACRAMENTO Community Development

Planning and Development Code

Valid as of August 2014
Subject to Change

Map Page
G16

Back to Index

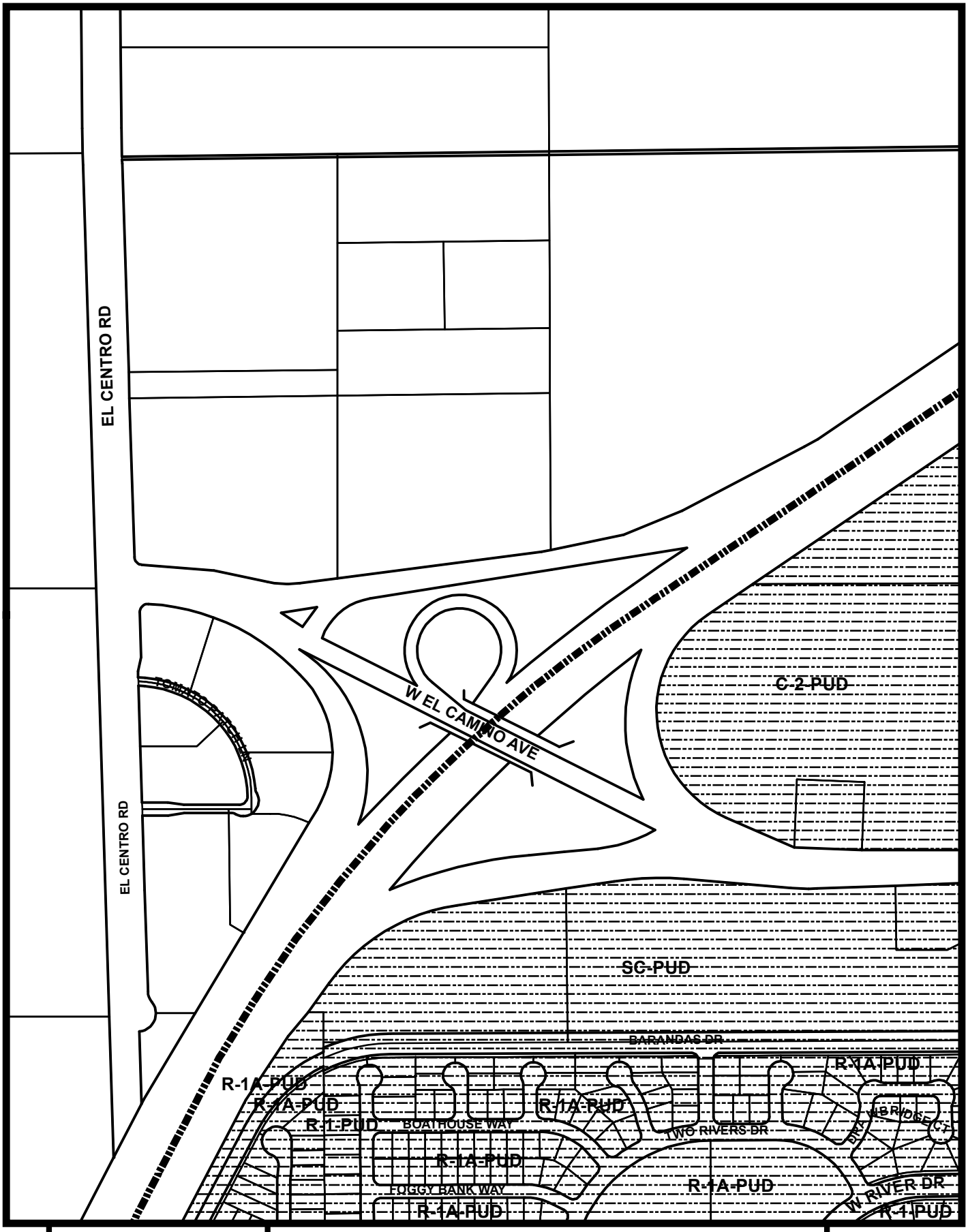

N

0 250 500

Feet

City of SACRAMENTO Community Development

Planning and Development Code

Valid as of August 2014
Subject to Change

Map Page
H3

Back to Index

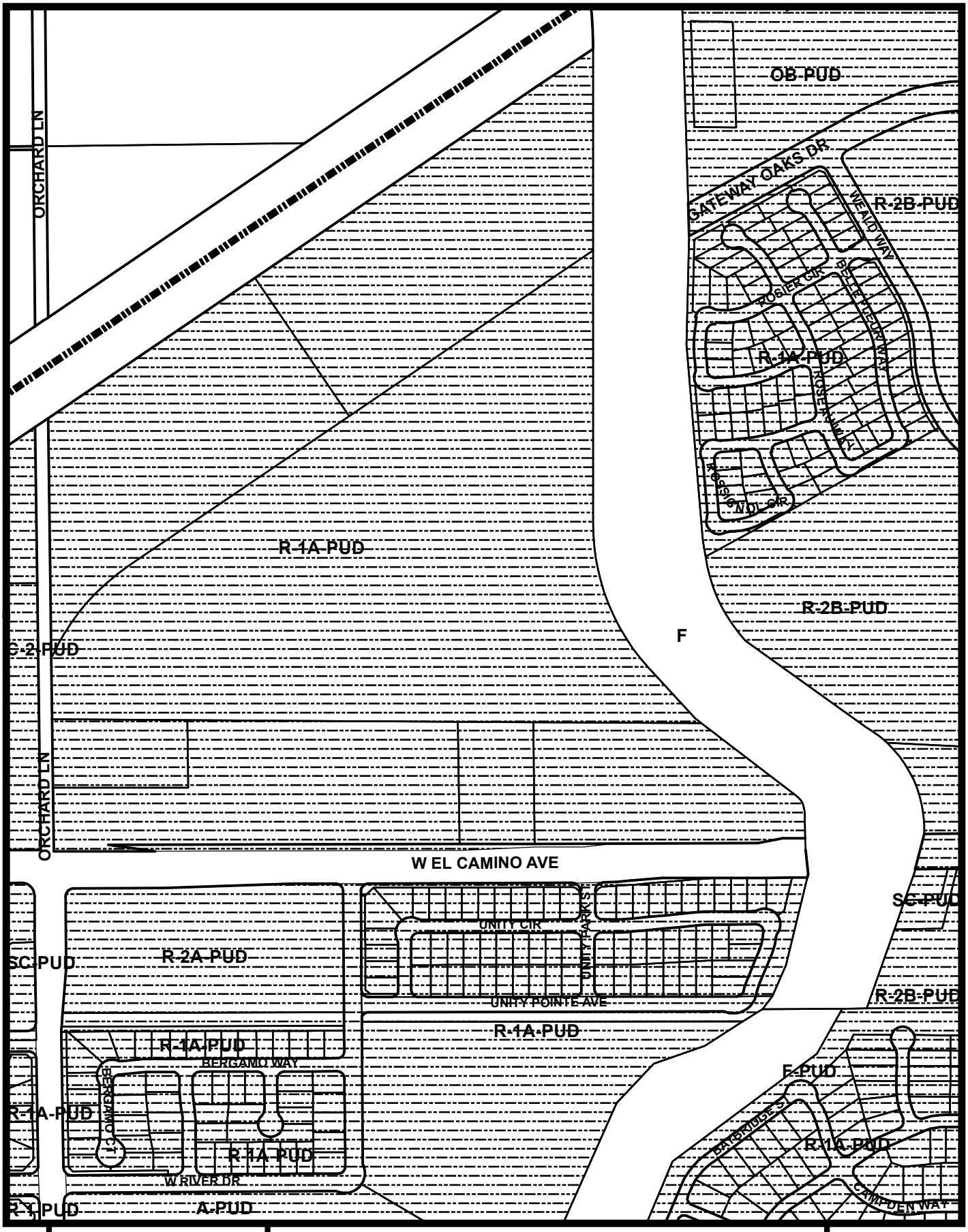

N

0 250 500

Feet

City of SACRAMENTO Community Development

Planning and Development Code

Valid as of August 2014
Subject to Change

Map Page
H4

Back to Index

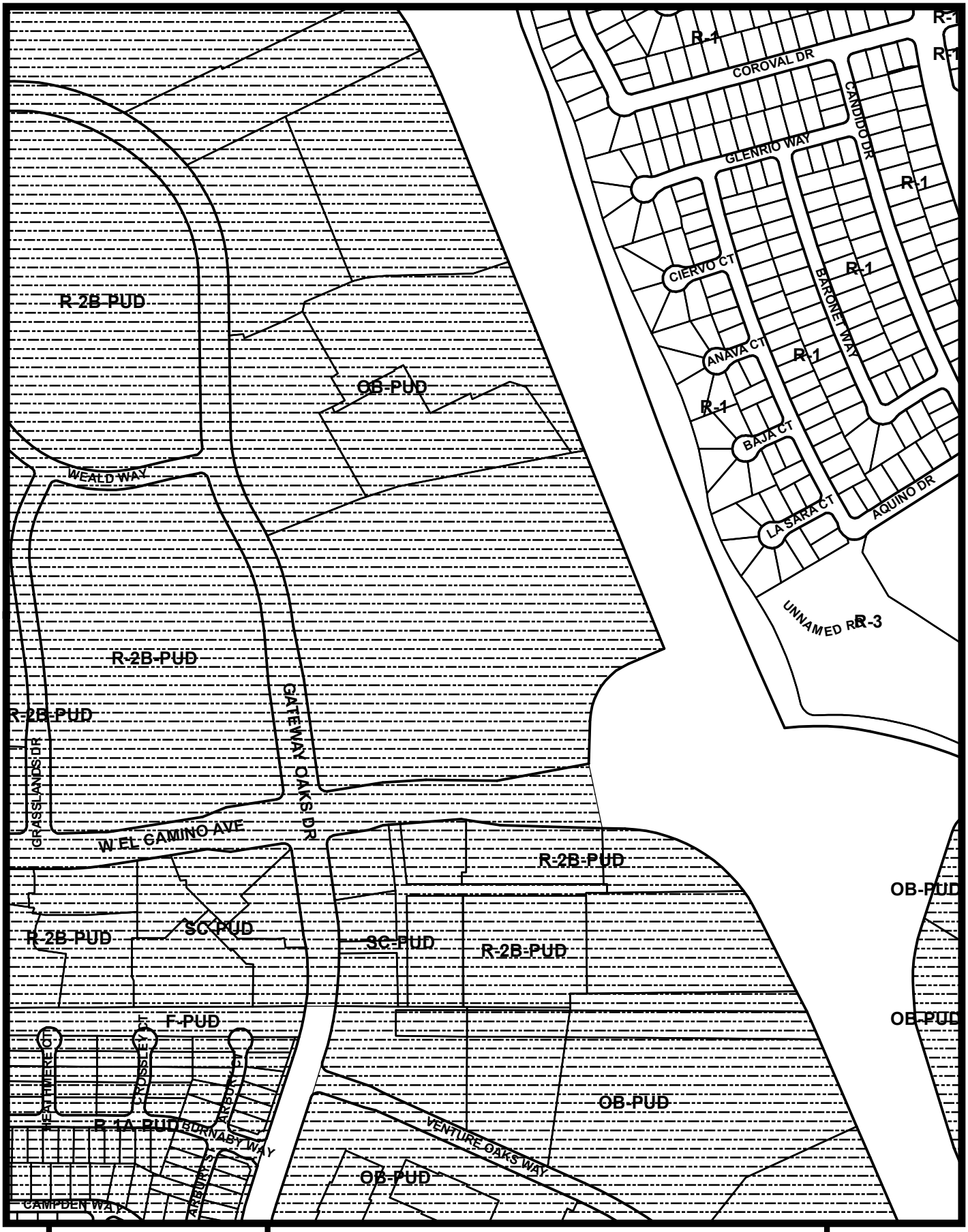

N

0 250 500

Feet

City of SACRAMENTO Community Development

Planning and Development Code

Valid as of August 2014
Subject to Change

Map Page
H5

Back to Index

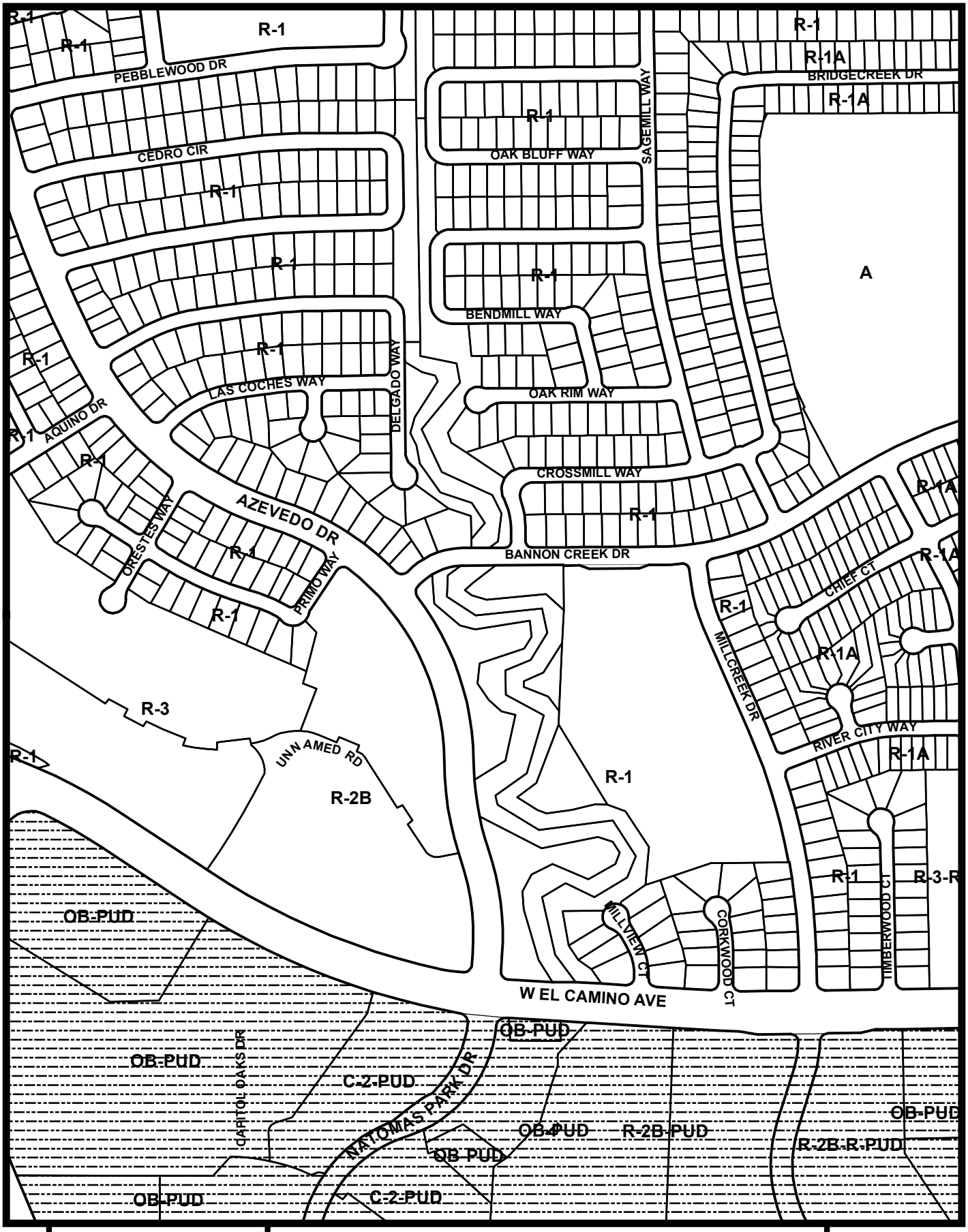

N

0 250 500

Feet

City of SACRAMENTO Community Development

Planning and Development Code

Valid as of August 2014
Subject to Change

Map Page
H6

Back to Index

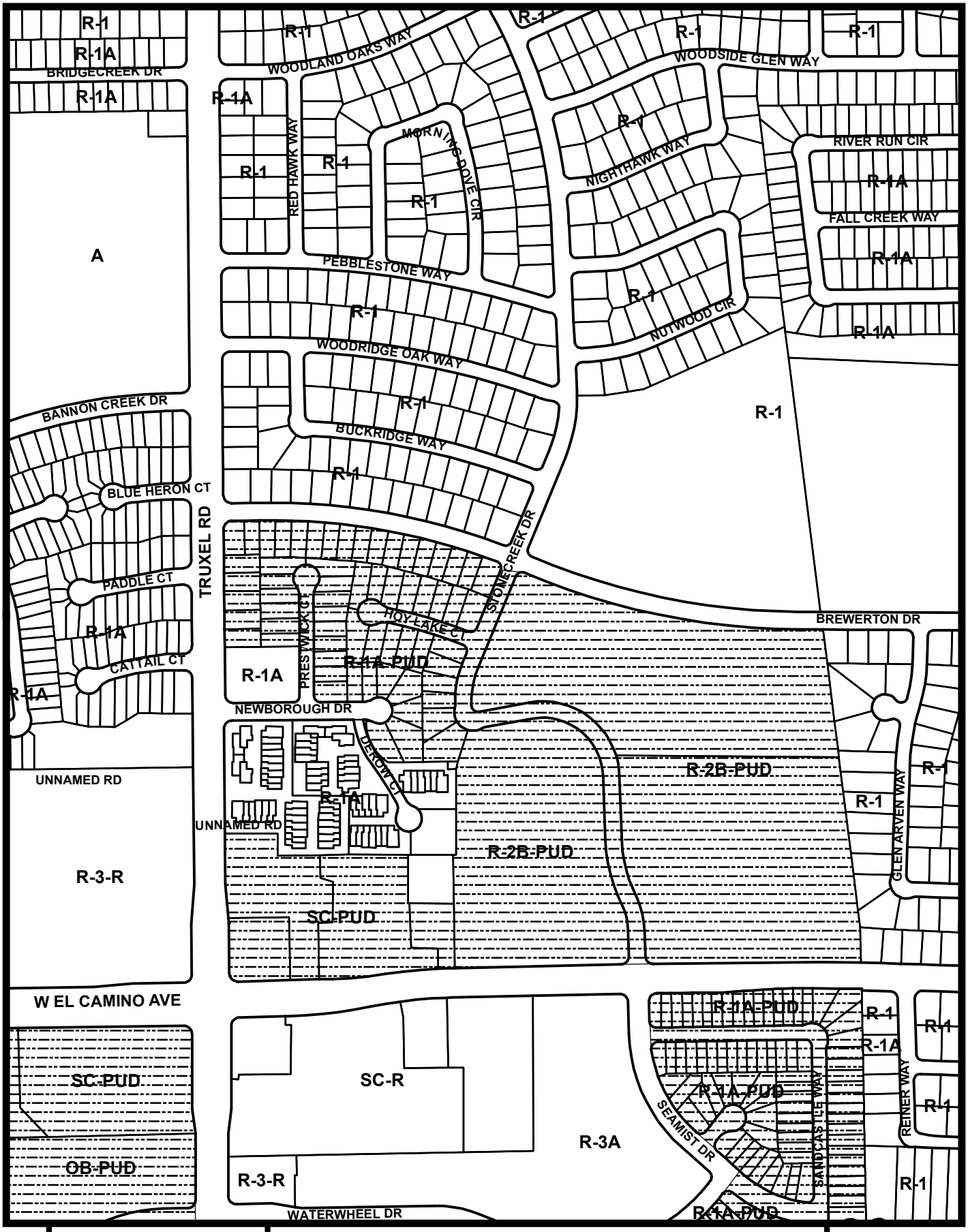

N

0 250 500

Feet

City of SACRAMENTO Community Development

Planning and Development Code

Valid as of August 2014
Subject to Change

Map Page
H7

Back to Index

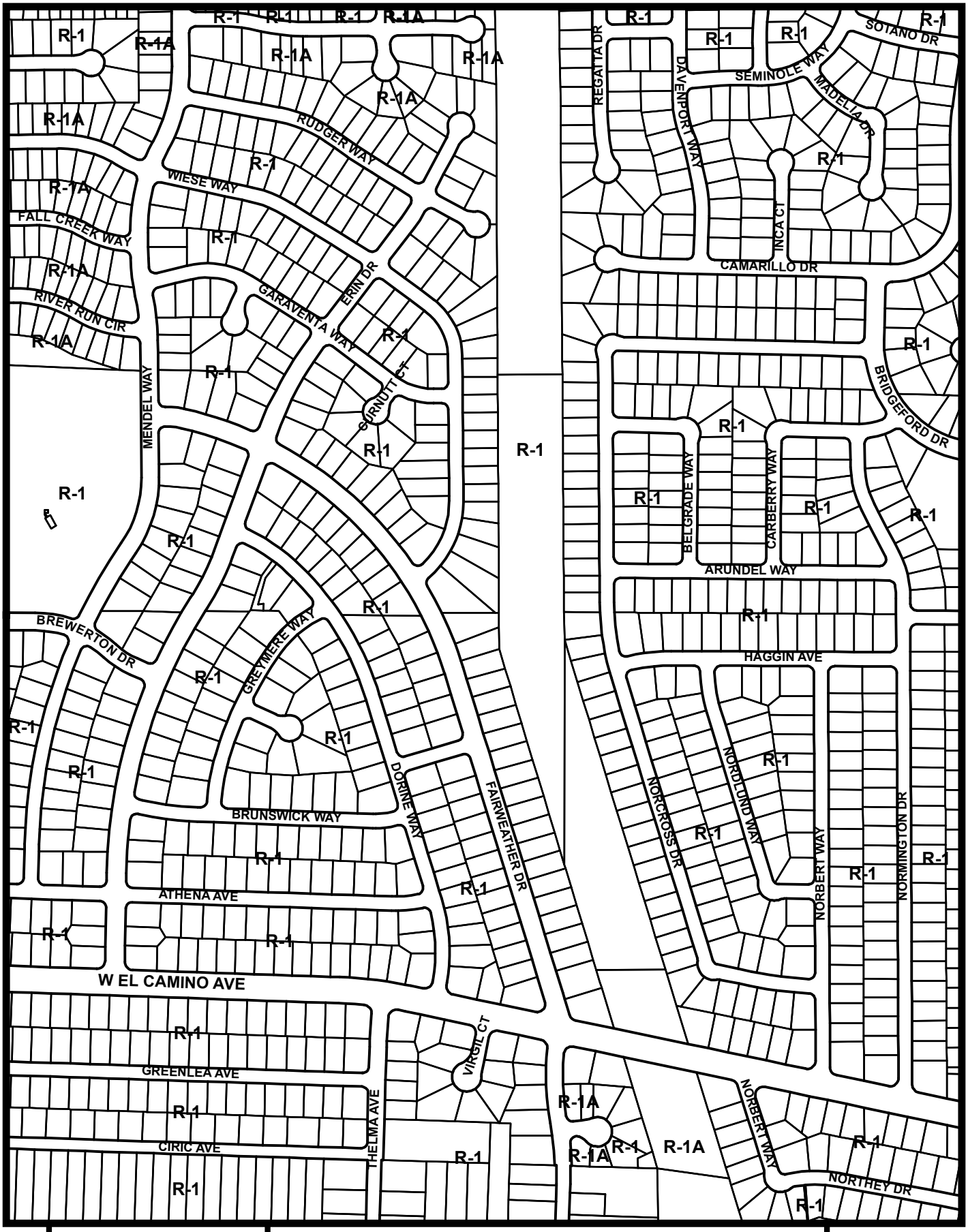

N

0 250 500

Feet

City of SACRAMENTO Community Development

Planning and Development Code

Valid as of August 2014
Subject to Change

Map Page
H8

Back to Index

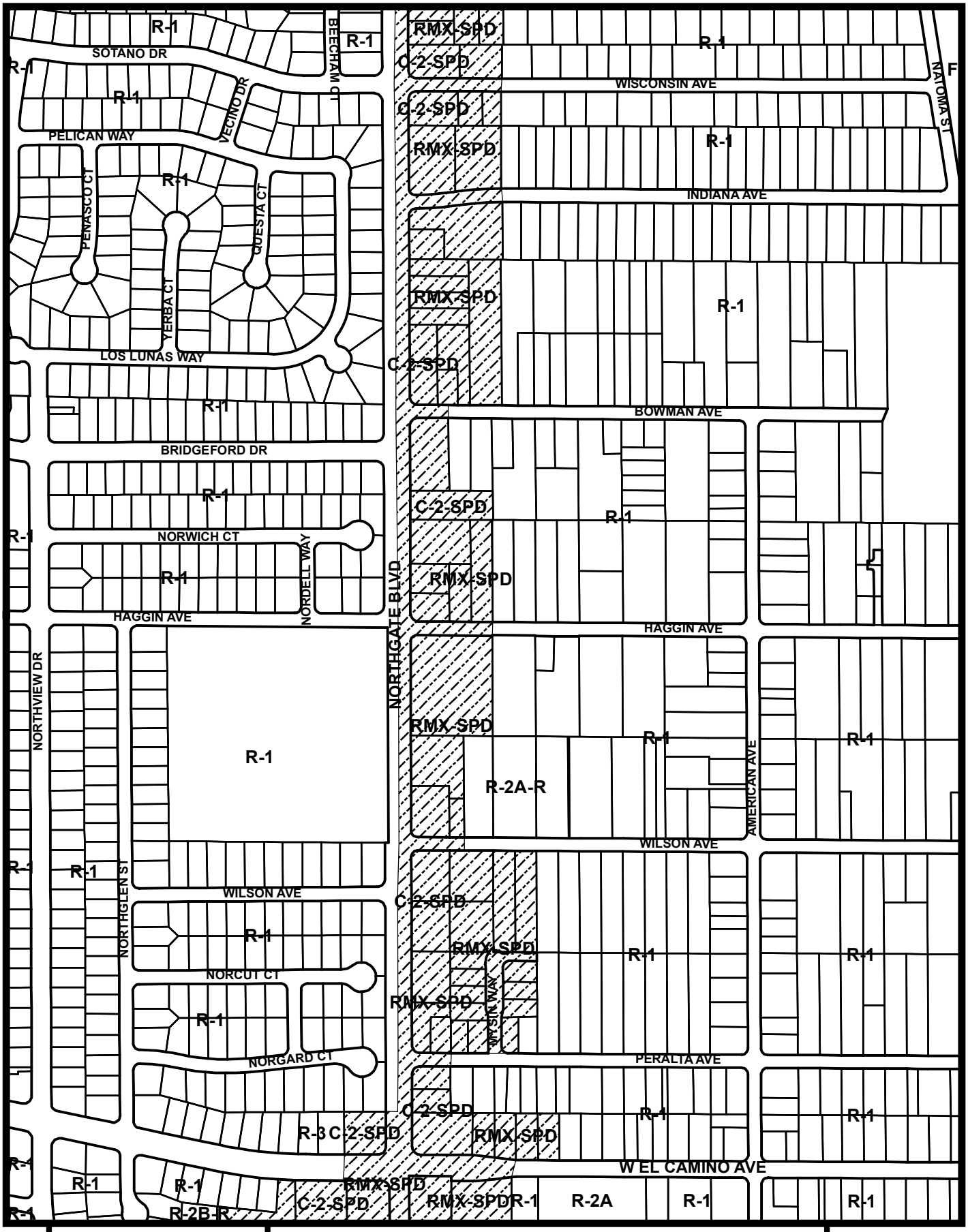

N

0 250 500

Feet

City of SACRAMENTO Community Development

Planning and Development Code

Valid as of August 2014
Subject to Change

Map Page
H9

Back to Index

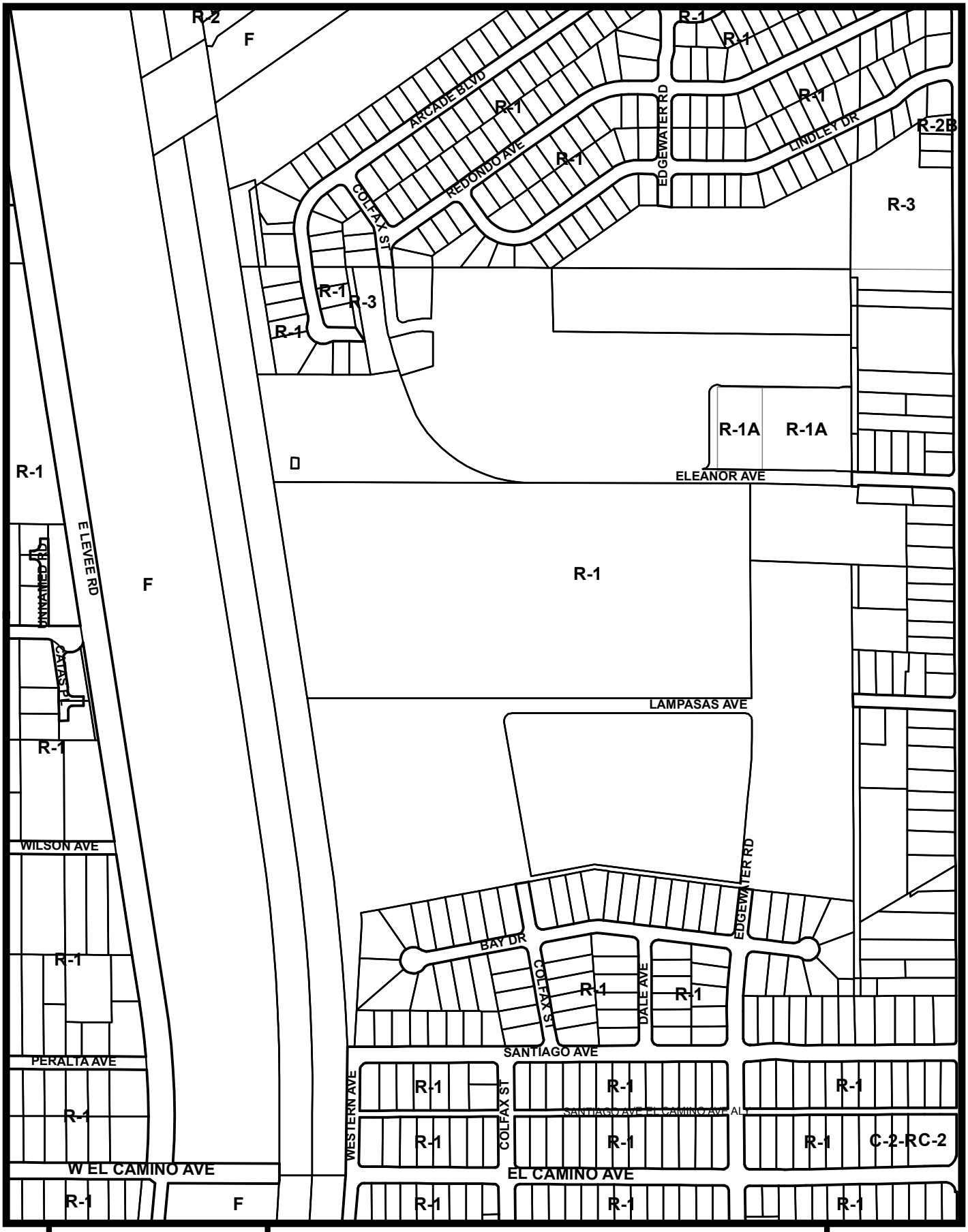

N

0 250 500

Feet

City of SACRAMENTO Community Development

Planning and Development Code

Valid as of August 2014
Subject to Change

Map Page
H10

Back to Index

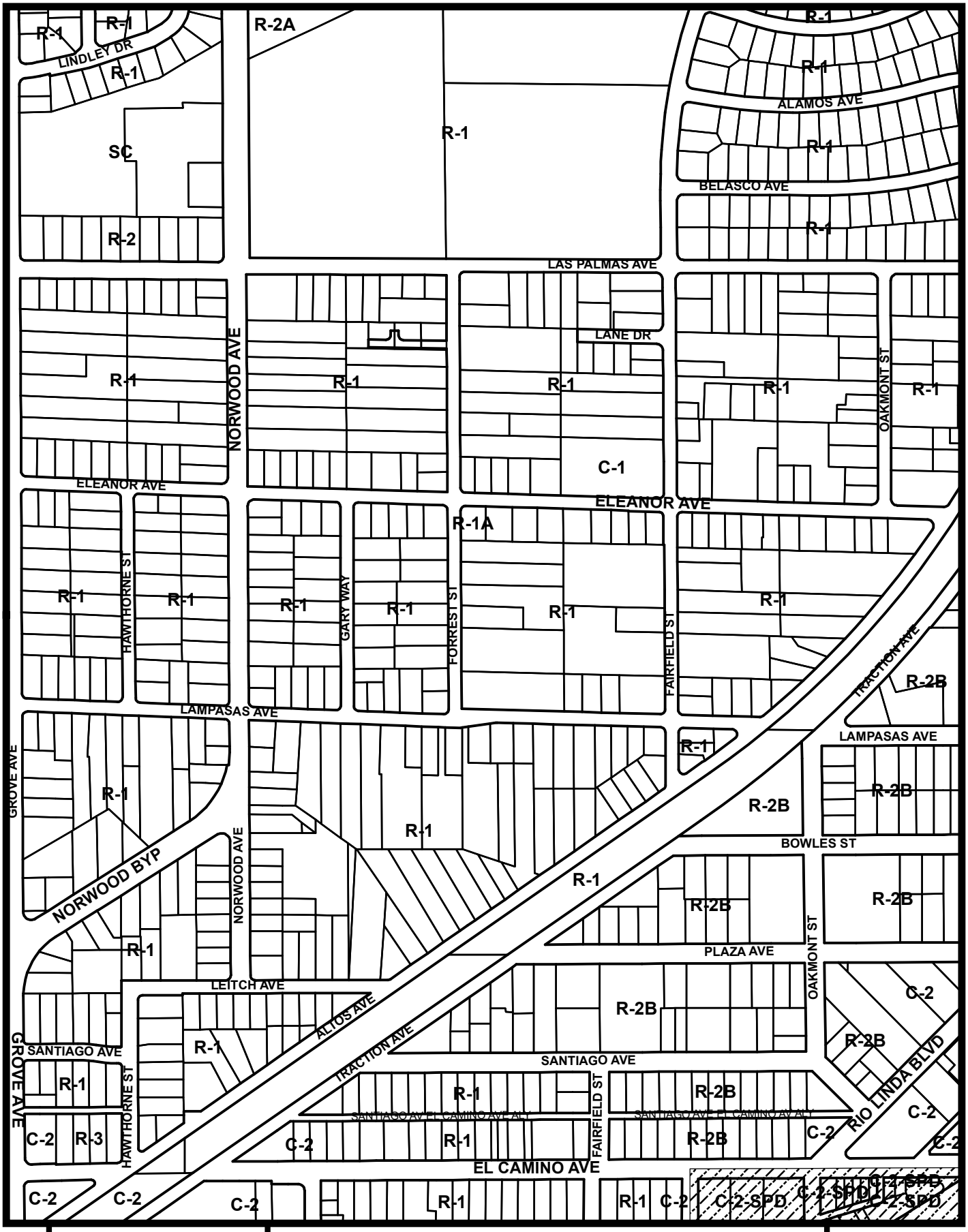

N

0 250 500

Feet

City of SACRAMENTO Community Development

Planning and Development Code

Valid as of August 2014
Subject to Change

Map Page
H11

Back to Index

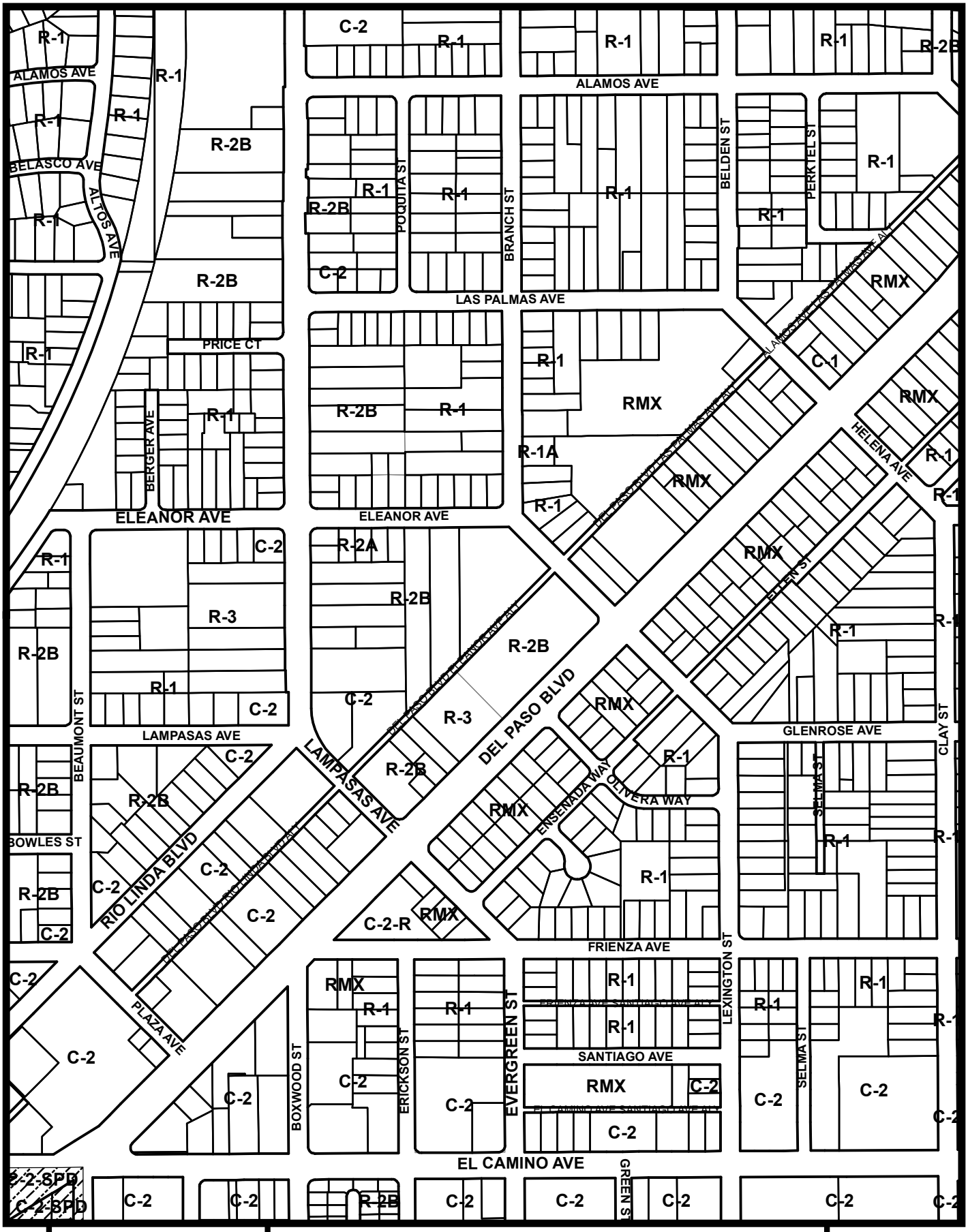

N

0 250 500

Feet

City of SACRAMENTO Community Development

Planning and Development Code

Valid as of August 2014
Subject to Change

Map Page
H12

Back to Index

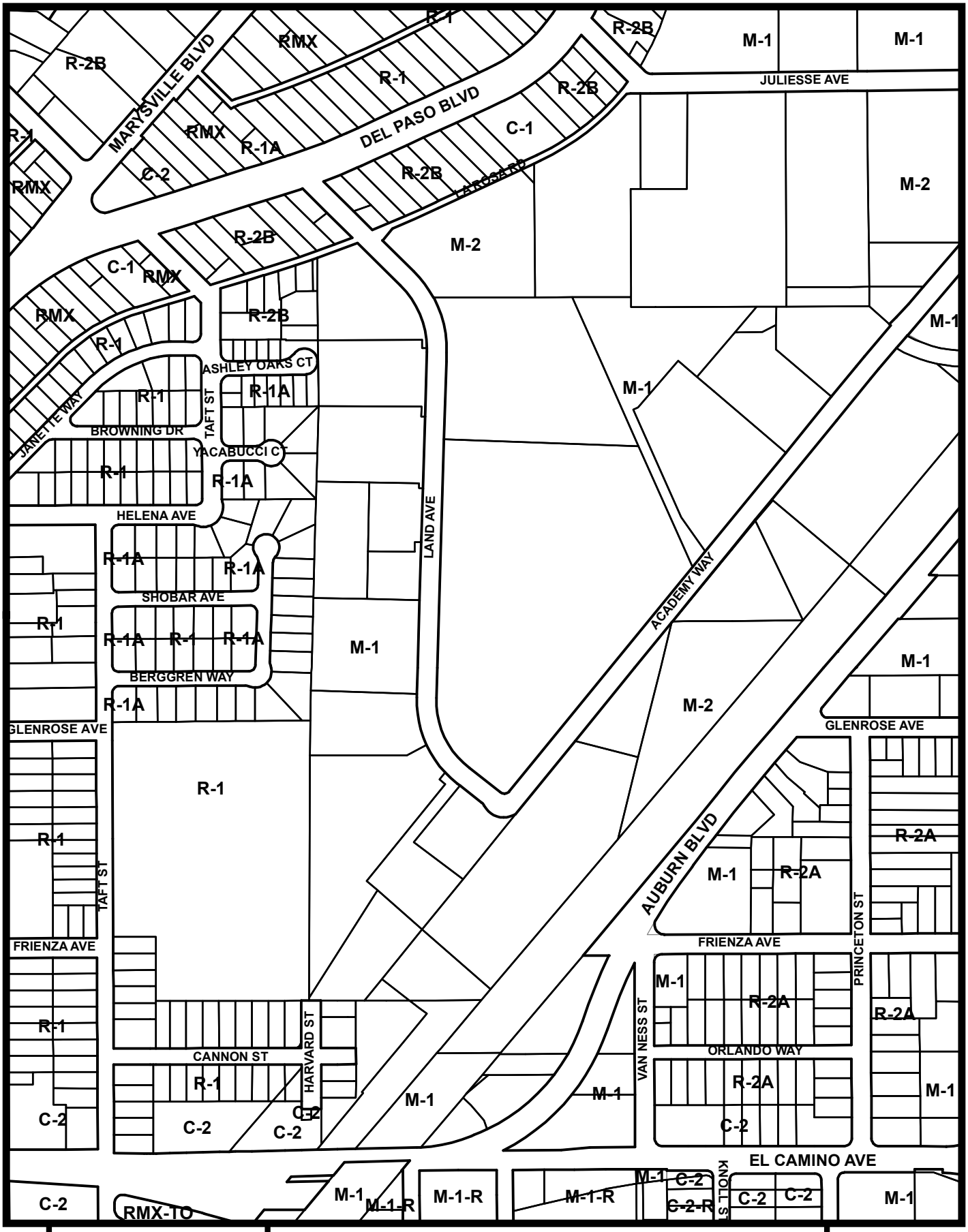

N

0 250 500

Feet

City of SACRAMENTO Community Development

Planning and Development Code

Valid as of August 2014
Subject to Change

Map Page
H13

Back to Index

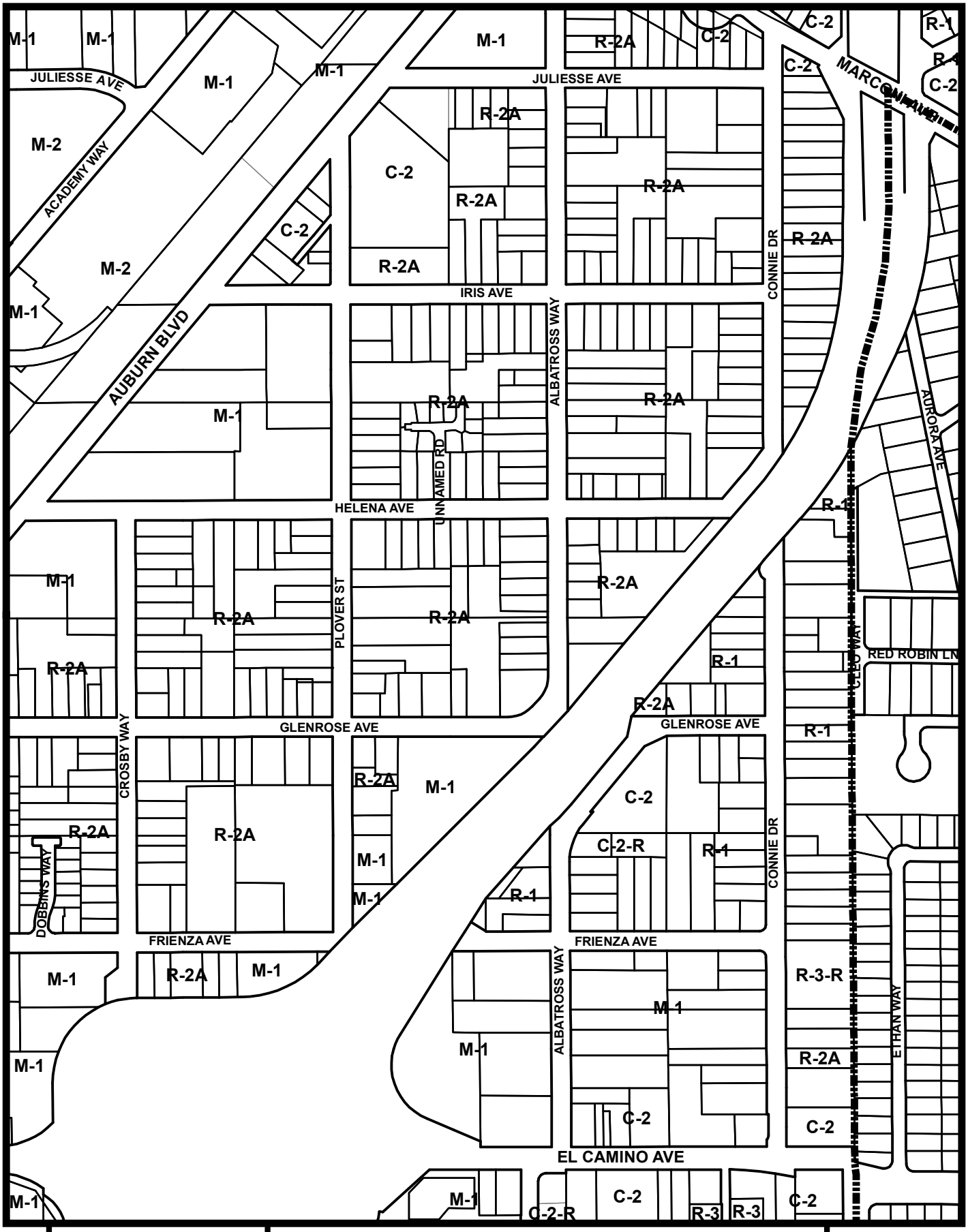

N

0 250 500

Feet

City of SACRAMENTO Community Development

Planning and Development Code

Valid as of August 2014
Subject to Change

Map Page
H14

Back to Index

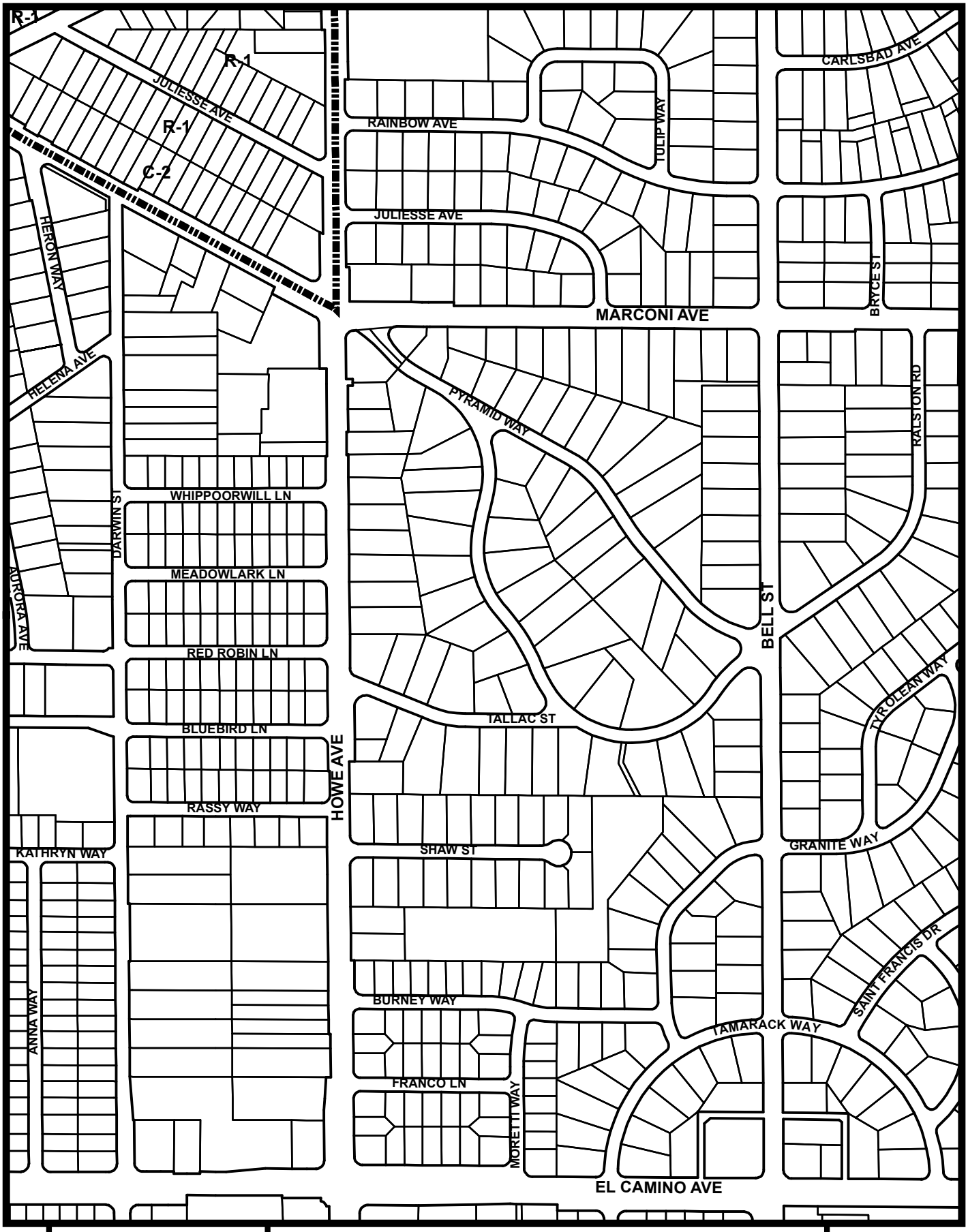

N

0 250 500

Feet

City of SACRAMENTO Community Development

Planning and Development Code

Valid as of August 2014
Subject to Change

Map Page
H15

Back to Index

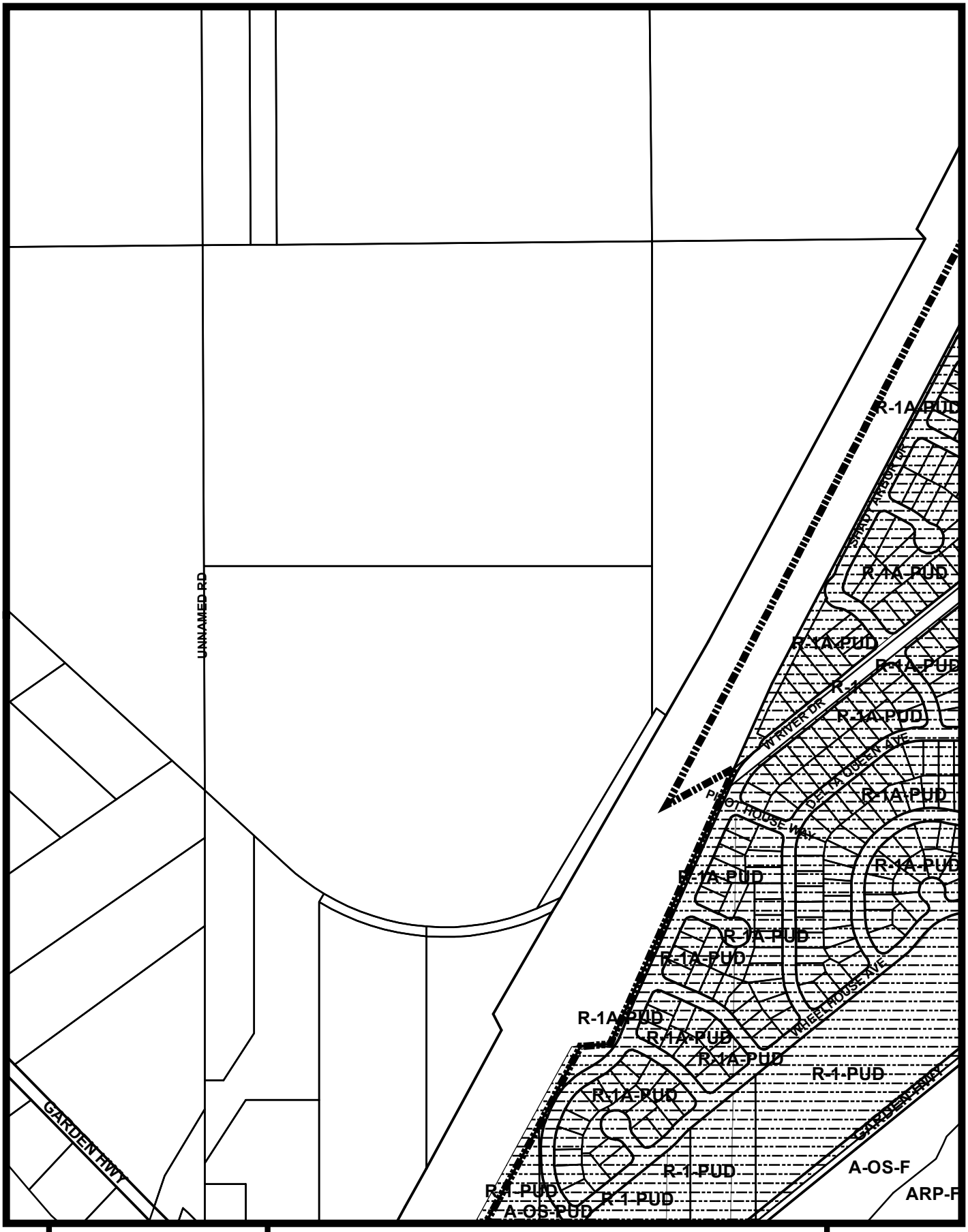

N

0 250 500

Feet

City of SACRAMENTO Community Development

Planning and Development Code

Valid as of August 2014
Subject to Change

Map Page
12

Back to Index

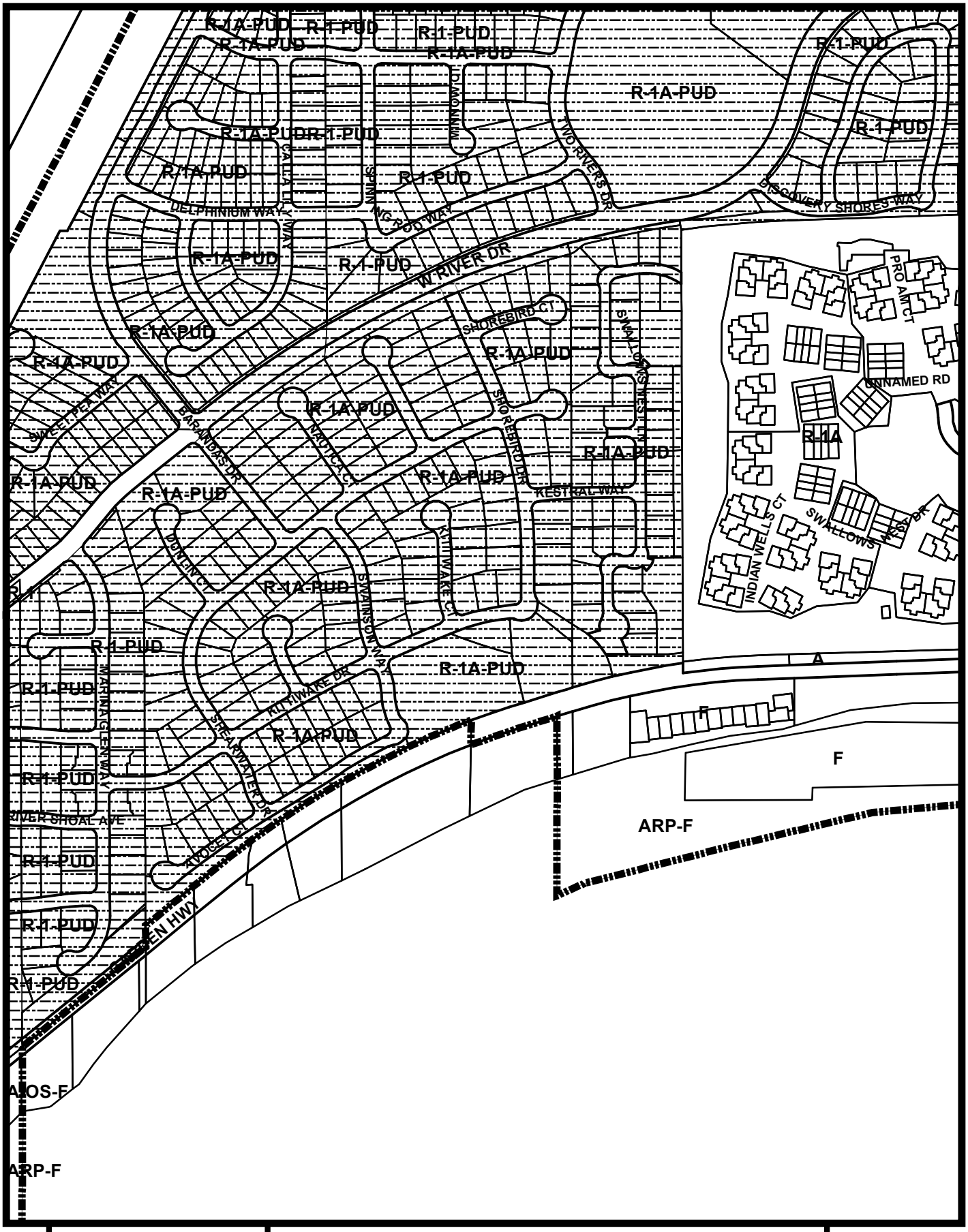

N

0 250 500

Feet

City of SACRAMENTO Community Development

Planning and Development Code

Valid as of August 2014
Subject to Change

Map Page
13

Back to Index

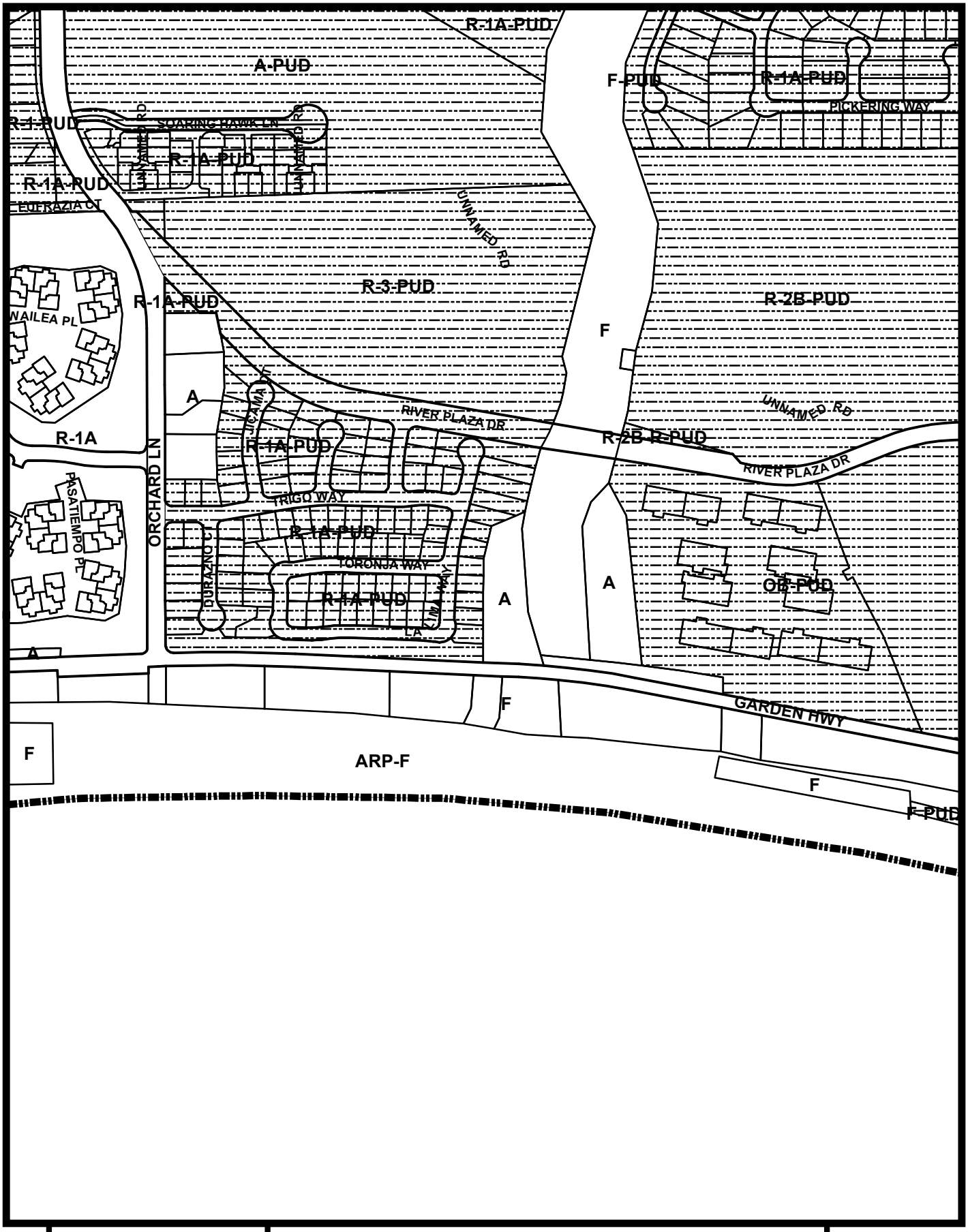

N

0 250 500
Feet

City of SACRAMENTO
Community Development

Planning and Development Code

Valid as of August 2014
Subject to Change

Map Page
14

Back to Index

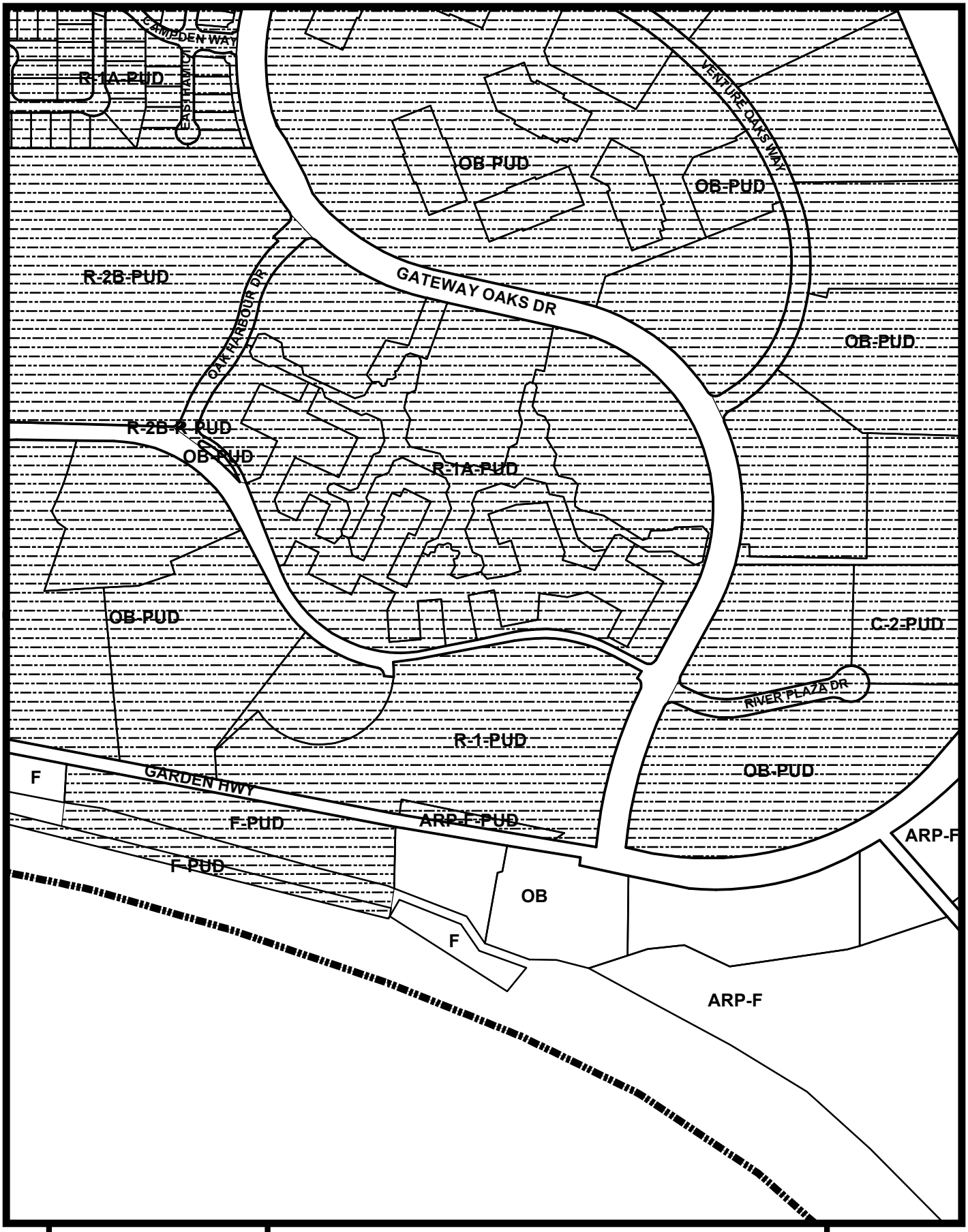

N

0 250 500

Feet

City of SACRAMENTO Community Development

Planning and Development Code

Valid as of August 2014
Subject to Change

Map Page
15

Back to Index

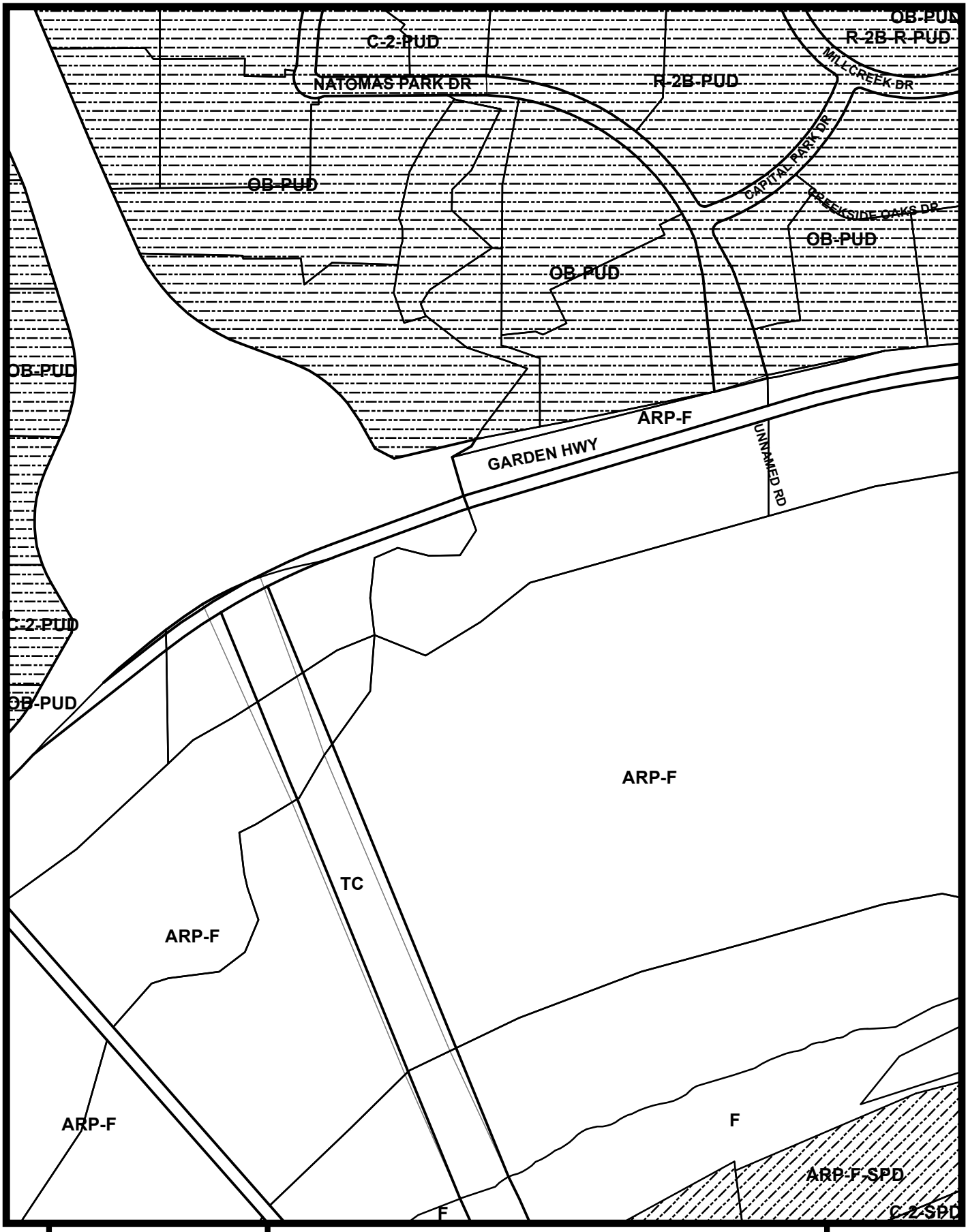

N

0 250 500

Feet

City of SACRAMENTO Community Development

Planning and Development Code

Valid as of August 2014
Subject to Change

Map Page
16

Back to Index

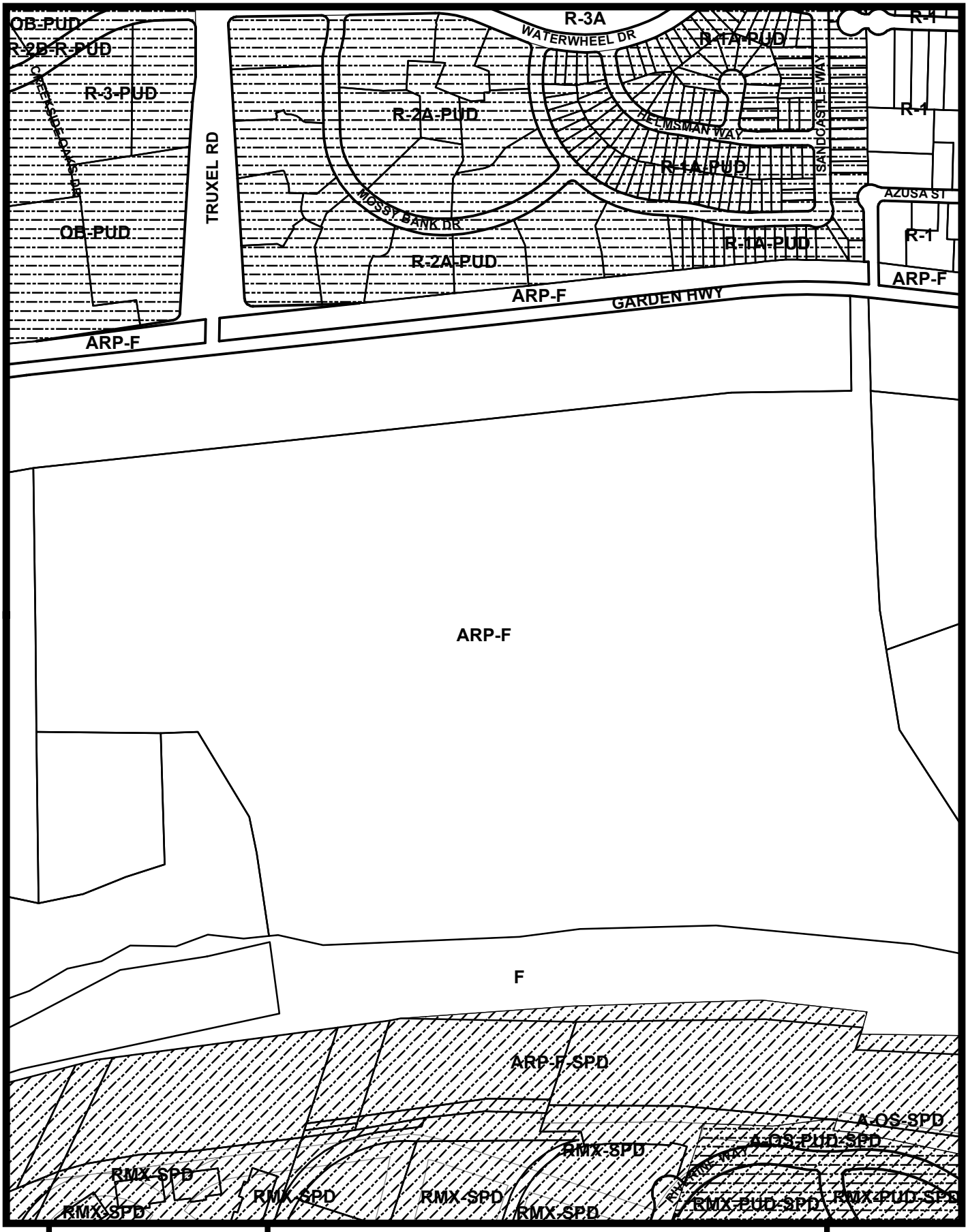

N

0 250 500

Feet

City of SACRAMENTO Community Development

Planning and Development Code

Valid as of August 2014
Subject to Change

Map Page
17

Back to Index

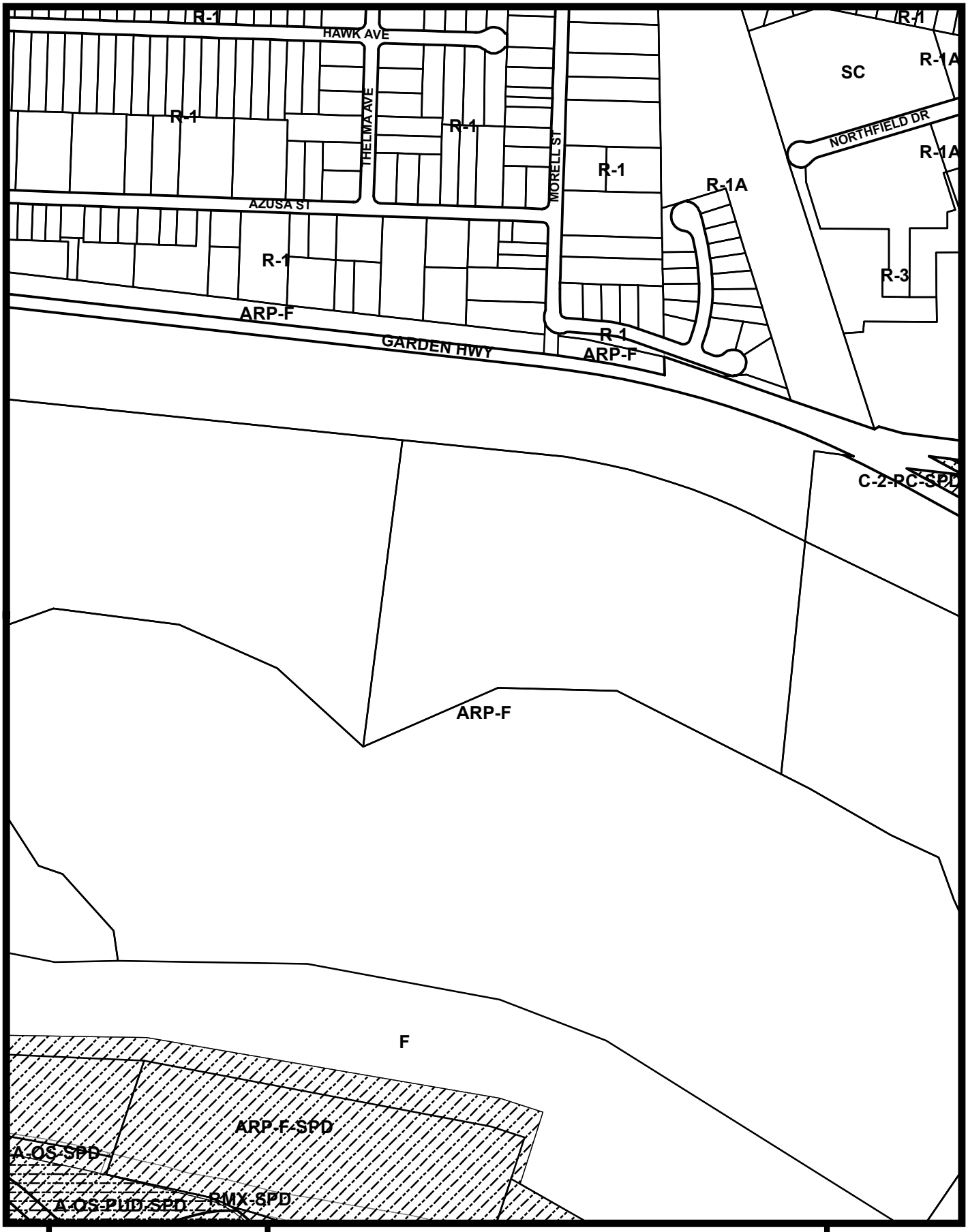

N

0 250 500

Feet

City of SACRAMENTO Community Development

Planning and Development Code

Valid as of August 2014
Subject to Change

Map Page
18

Back to Index

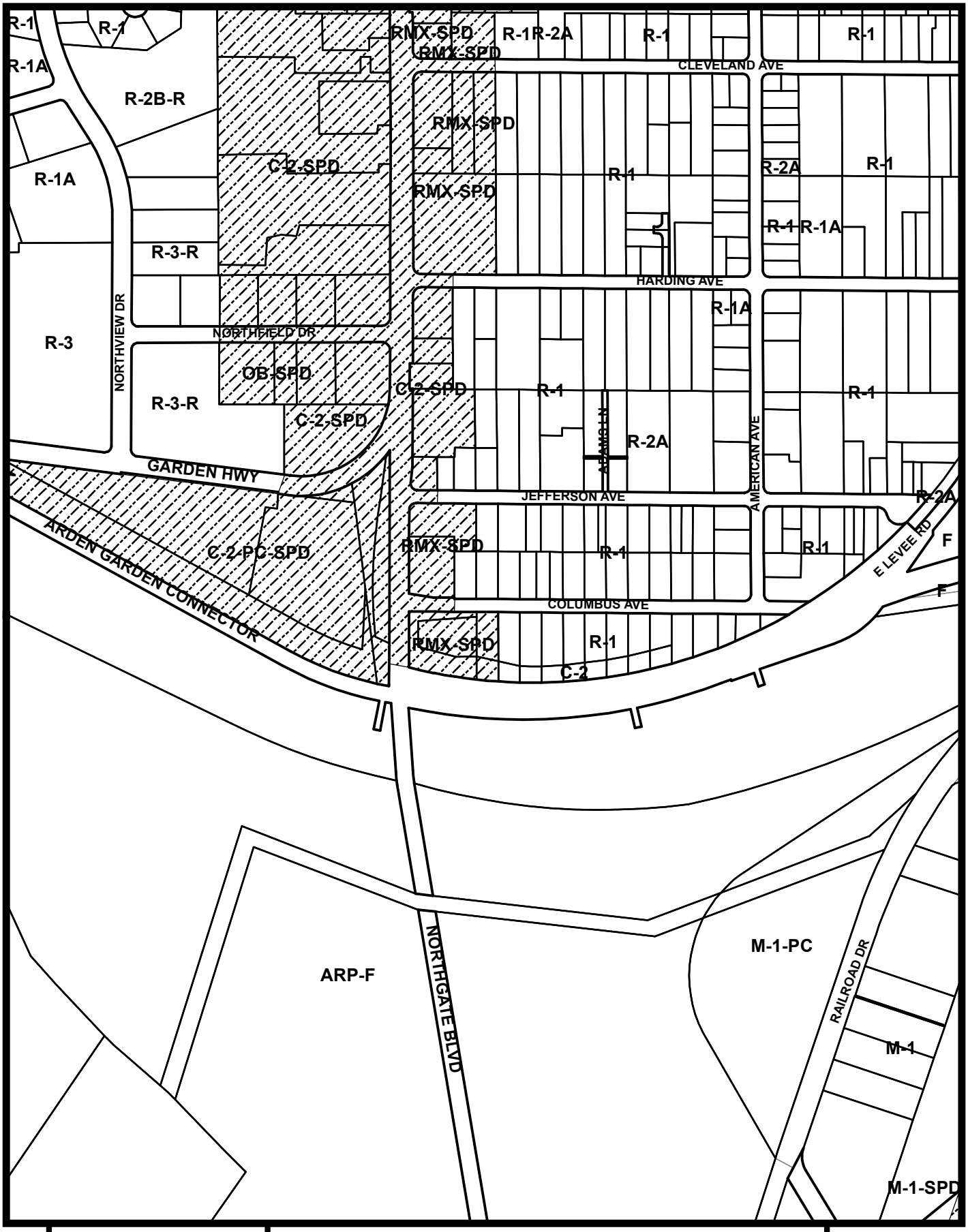

N

0 250 500

Feet

City of SACRAMENTO Community Development

Planning and Development Code

Valid as of August 2014
Subject to Change

Map Page
19

Back to Index

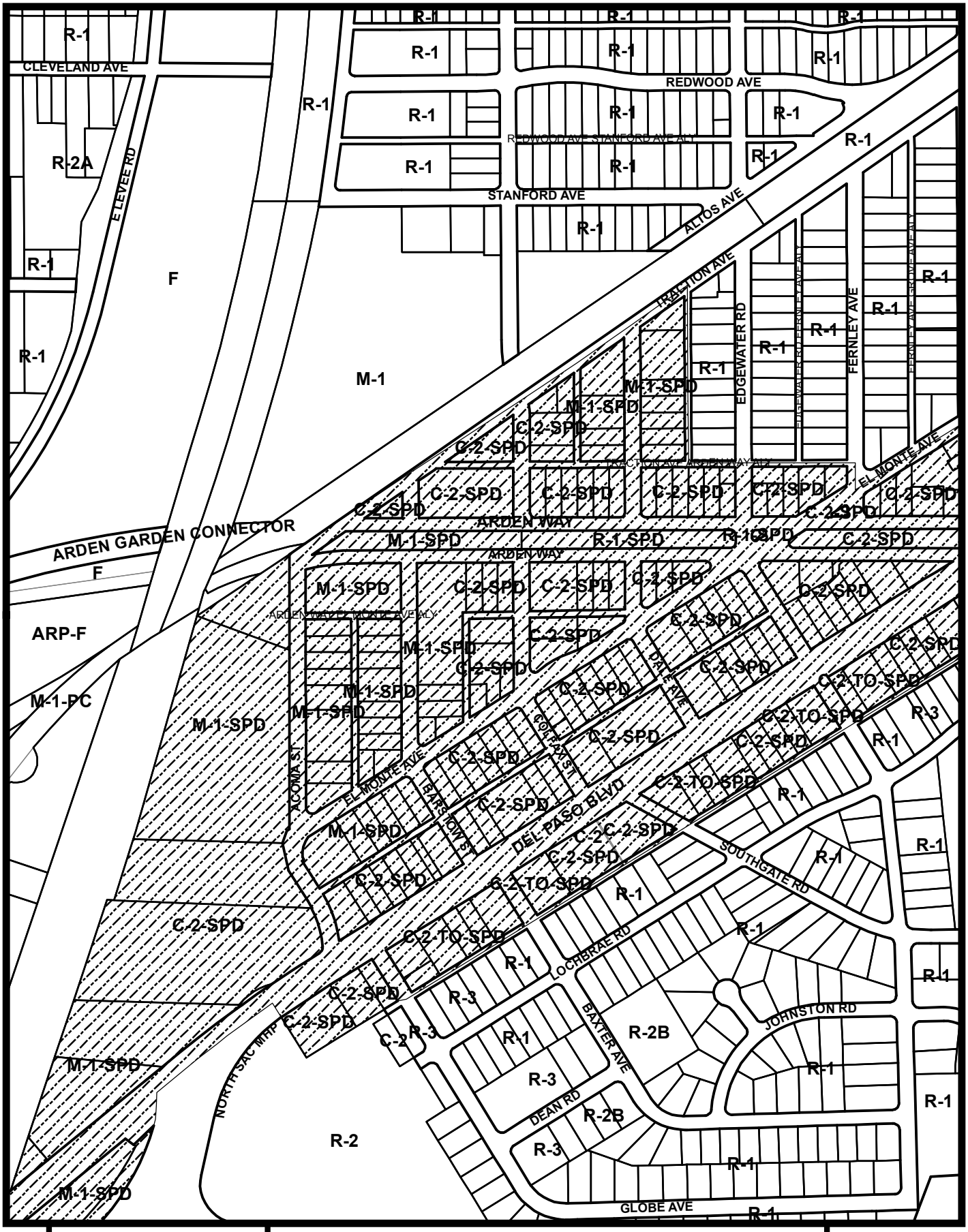

N

0 250 500

Feet

City of SACRAMENTO Community Development

Planning and Development Code

Valid as of August 2014
Subject to Change

Map Page
I10

Back to Index

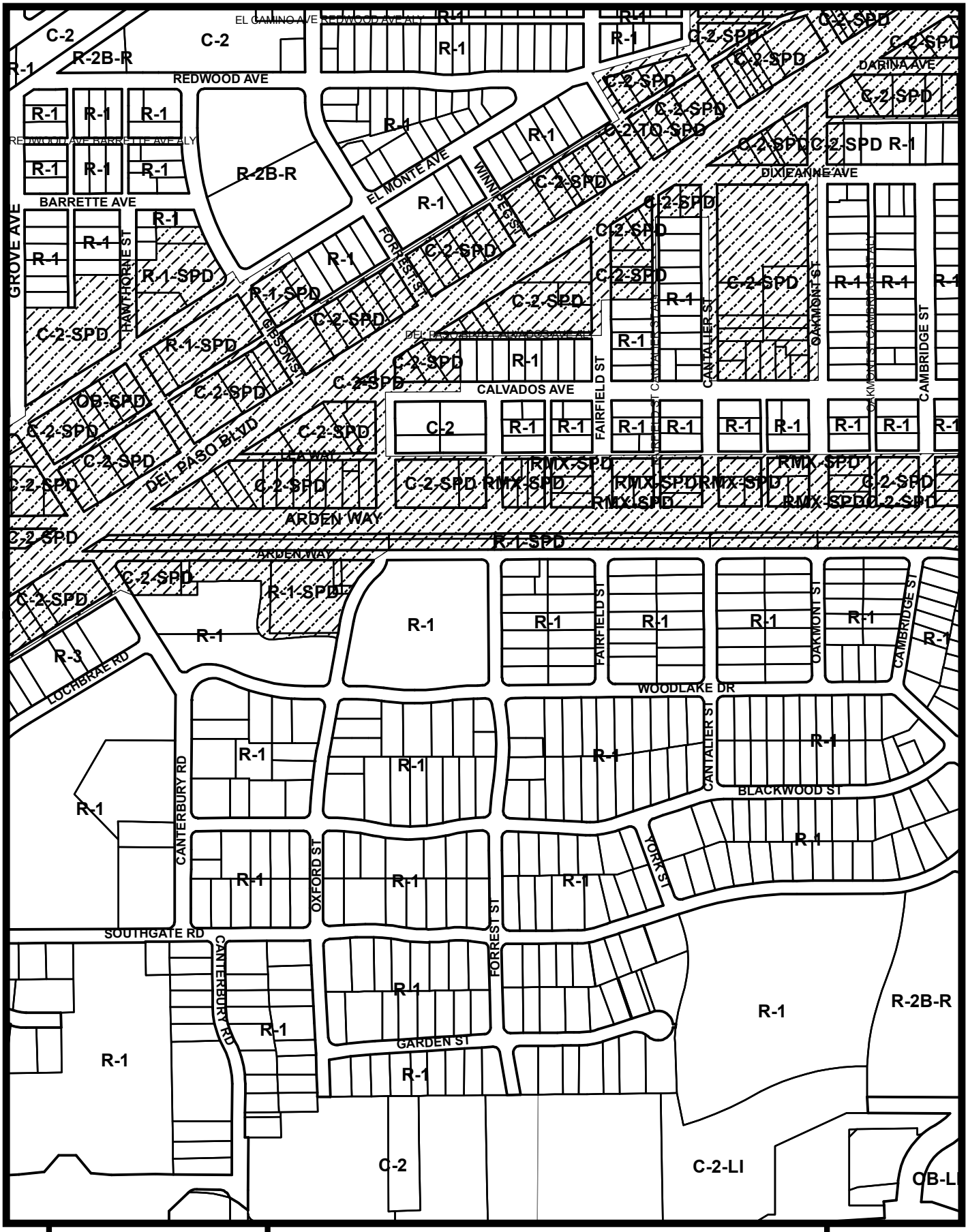

N

0 250 500

Feet

City of SACRAMENTO Community Development

Planning and Development Code

Valid as of August 2014
Subject to Change

Map Page
I11

Back to Index

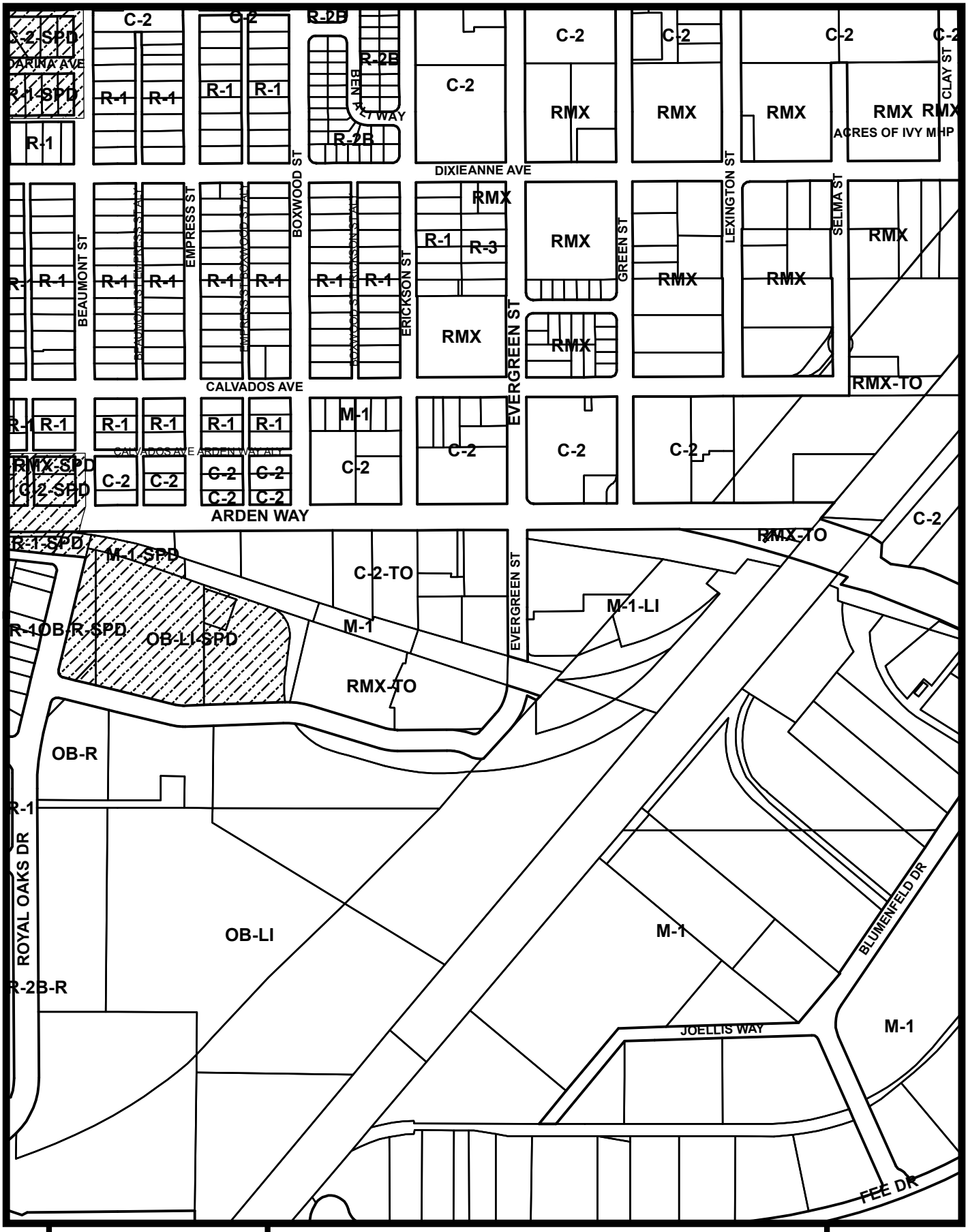

N

0 250 500

Feet

City of SACRAMENTO Community Development

Planning and Development Code

Valid as of August 2014
Subject to Change

Map Page
112

Back to Index

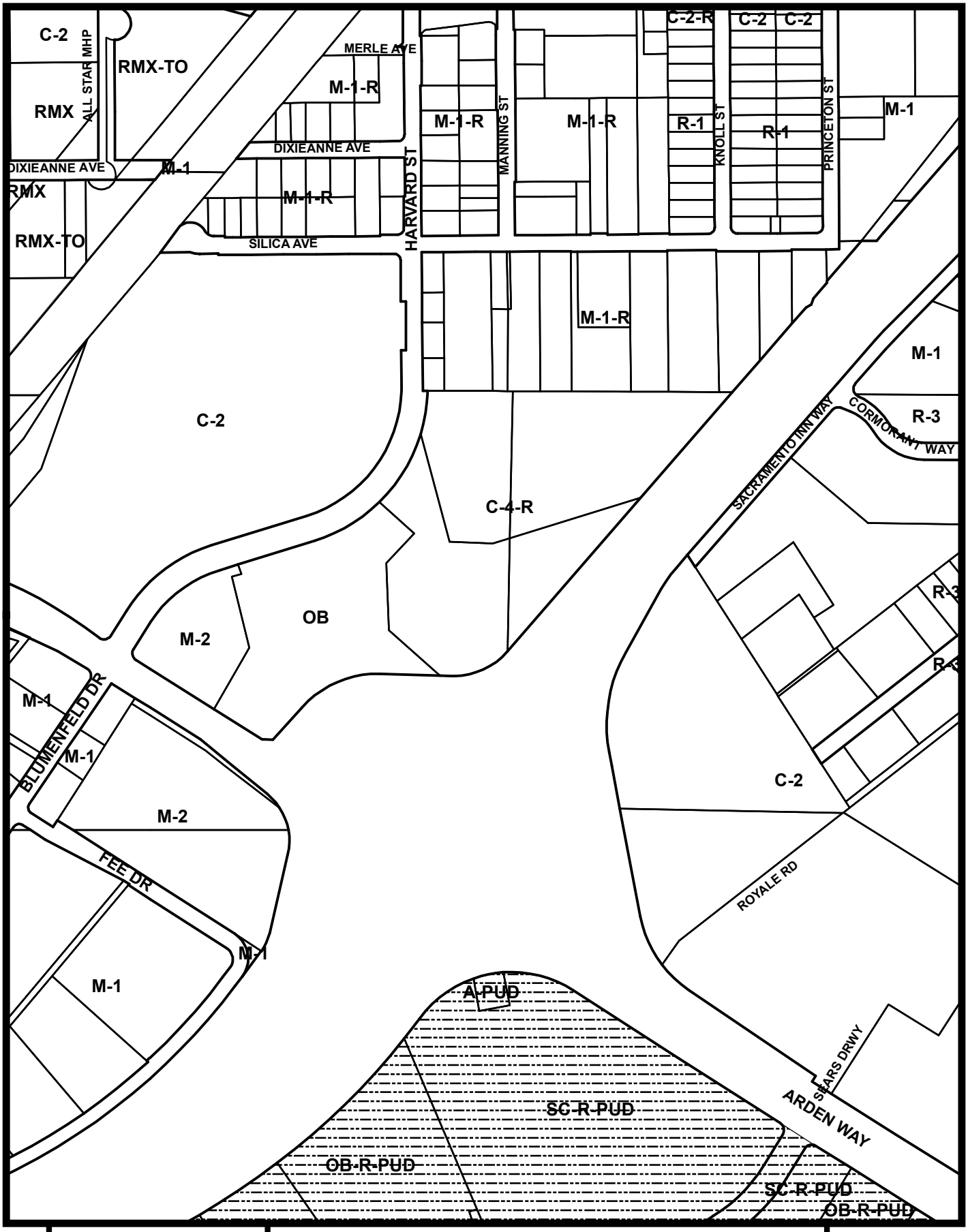

N

0 250 500
Feet

City of SACRAMENTO
Community Development

Planning and Development Code

Valid as of August 2014
Subject to Change

Map Page
I13

Back to Index

N

0 250 500

Feet

City of SACRAMENTO Community Development

Planning and Development Code

Valid as of August 2014
Subject to Change

Map Page
I14

Back to Index

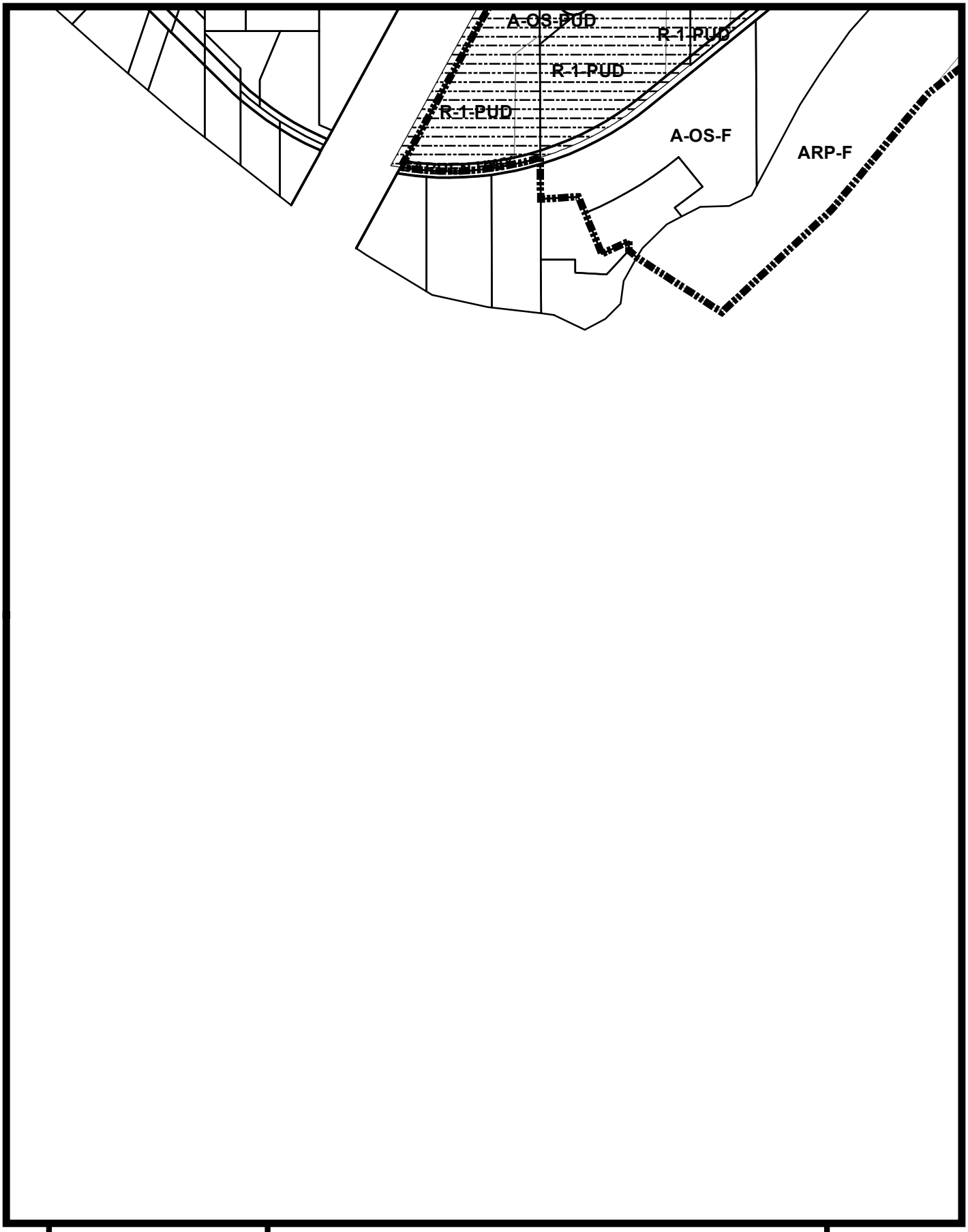

N

0 250 500

Feet

City of SACRAMENTO Community Development

Planning and Development Code

Valid as of August 2014
Subject to Change

Map Page
J2

Back to Index

ARP-F

N

0 250 500

Feet

City of SACRAMENTO Community Development

Planning and Development Code

Valid as of August 2014
Subject to Change

Map Page
J3

Back to Index



N

0 250 500

Feet

City of SACRAMENTO Community Development

Planning and Development Code

Valid as of August 2014
Subject to Change

Map Page
J5

Back to Index

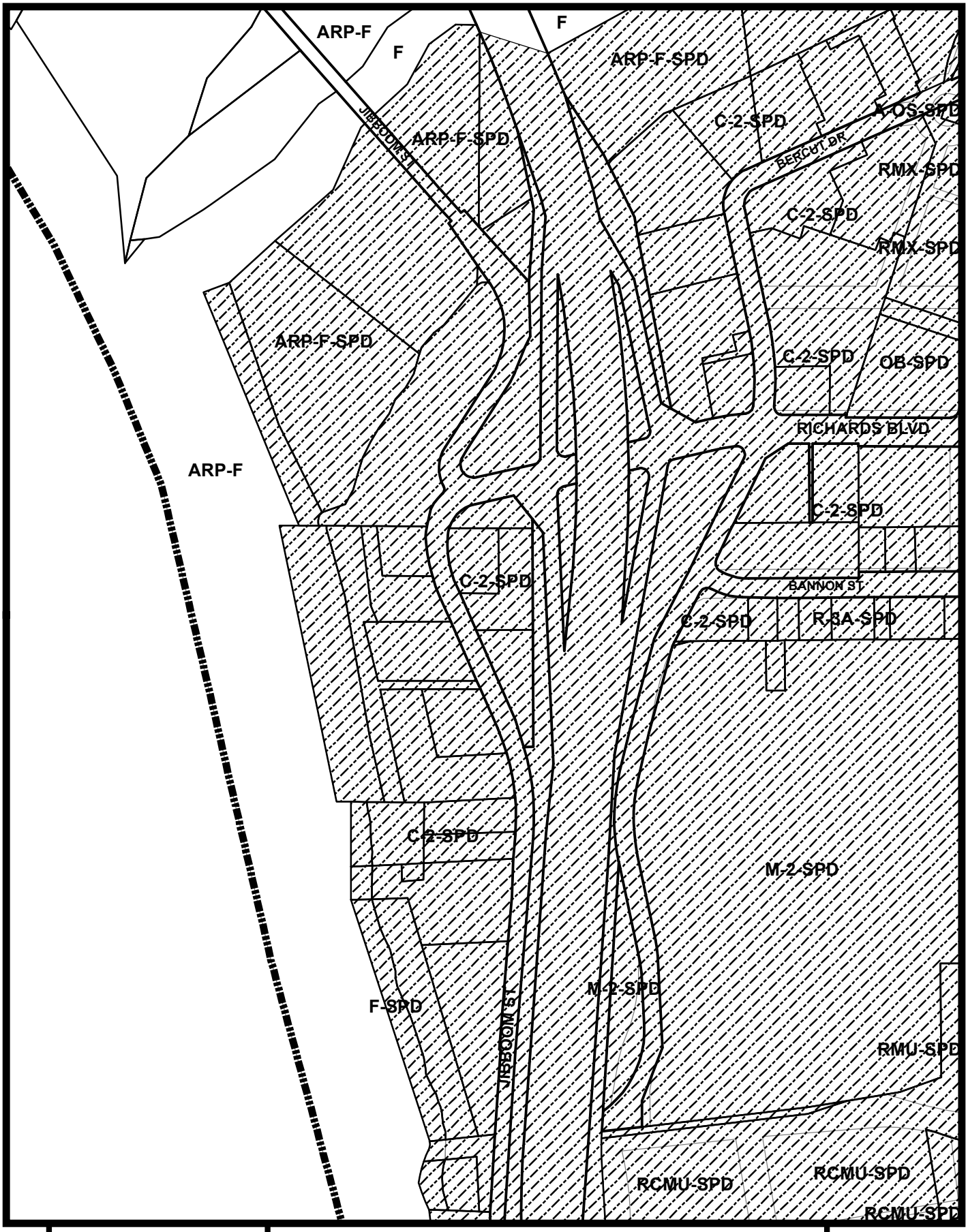

N

0 250 500

Feet

City of SACRAMENTO Community Development

Planning and Development Code

Valid as of August 2014
Subject to Change

Map Page
J6

Back to Index

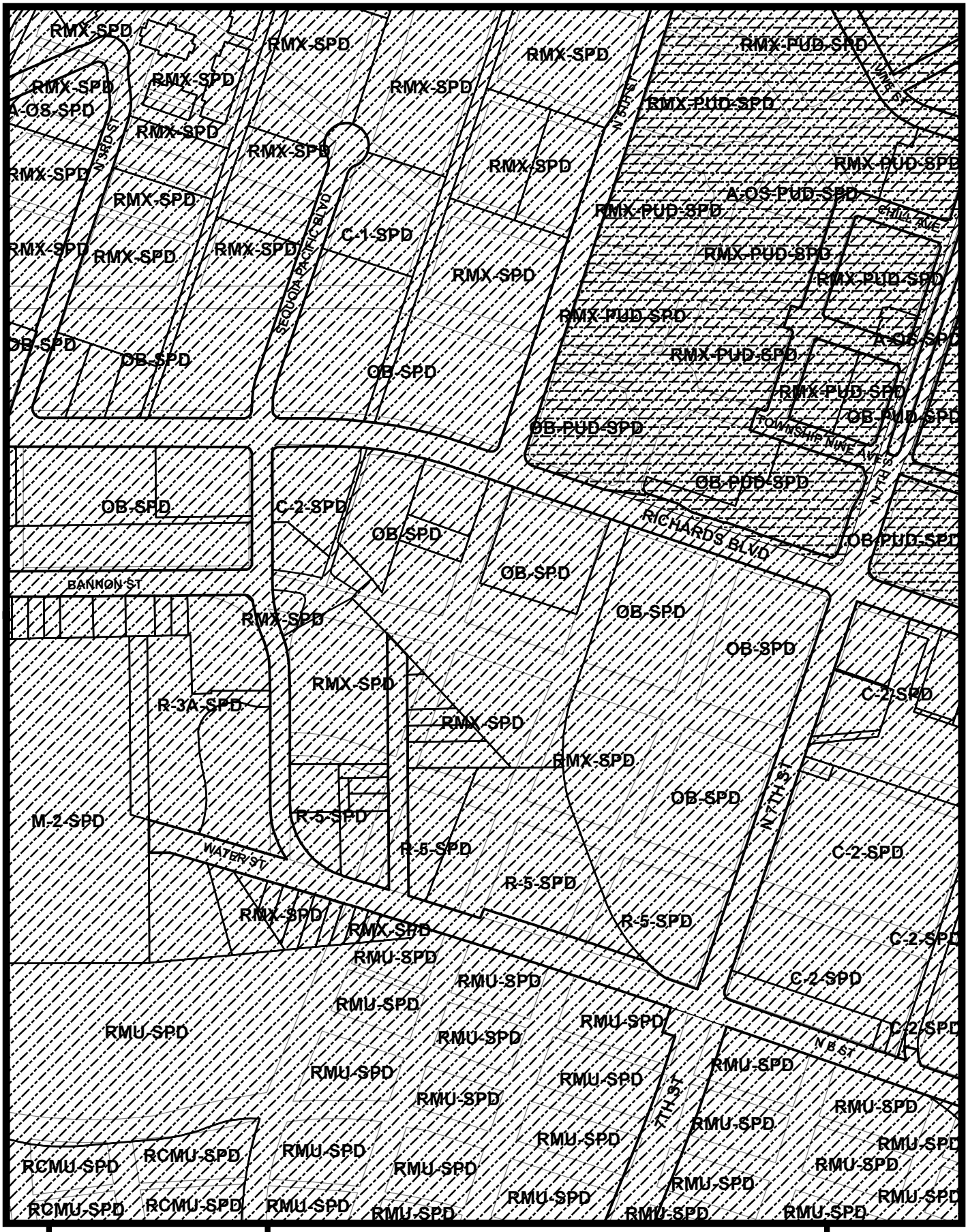

N

0 250 500

Feet

City of SACRAMENTO Community Development

Planning and Development Code

Valid as of August 2014
Subject to Change

Map Page
J7

Back to Index

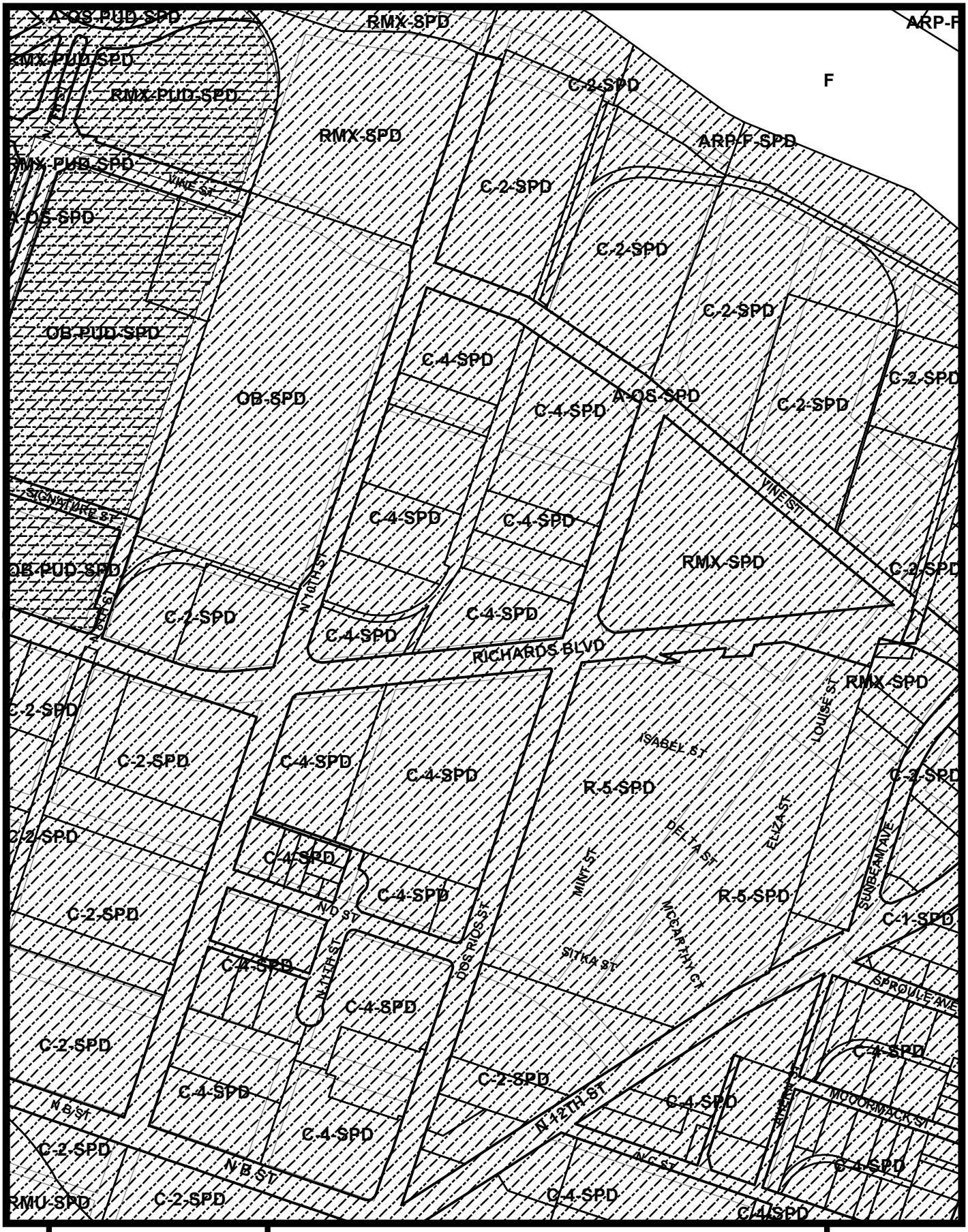

N

0 250 500

Feet

City of SACRAMENTO Community Development

Planning and Development Code

Valid as of August 2014
Subject to Change

Map Page
J8

Back to Index

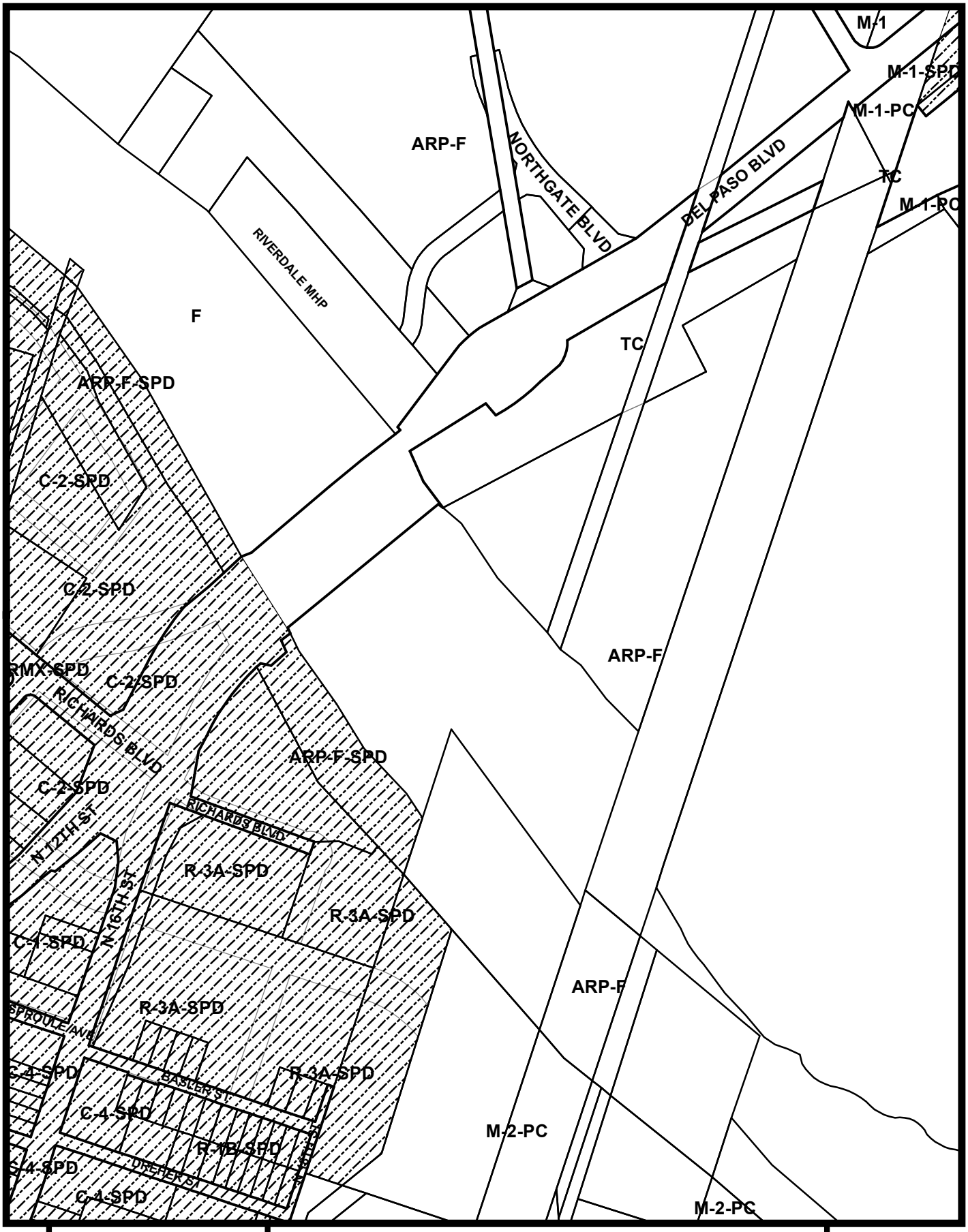

N

0 250 500

Feet

City of SACRAMENTO Community Development

Planning and Development Code

Valid as of August 2014
Subject to Change

Map Page
J9

Back to Index

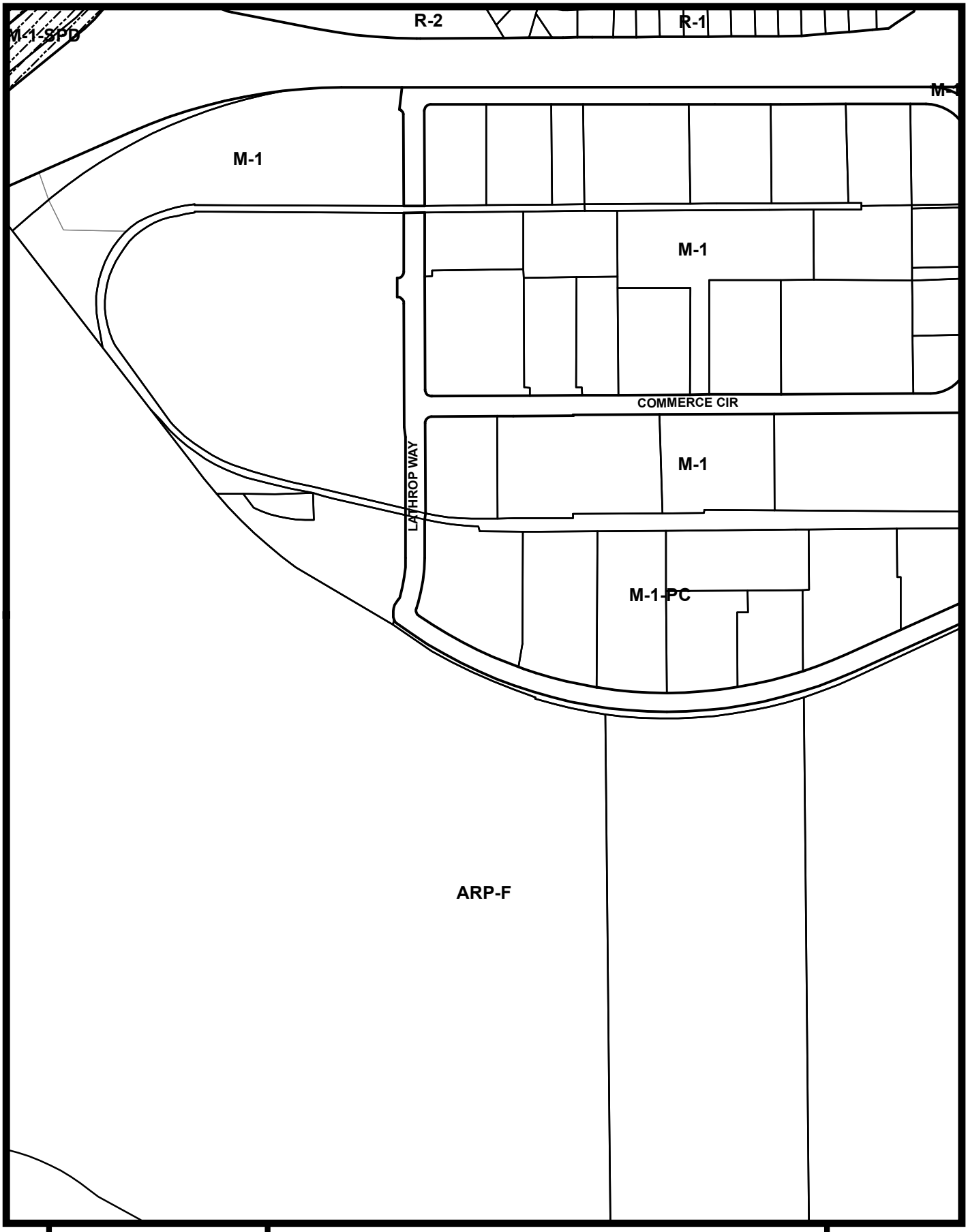

N

0 250 500

Feet

City of SACRAMENTO Community Development

Planning and Development Code

Valid as of August 2014
Subject to Change

Map Page
J10

Back to Index

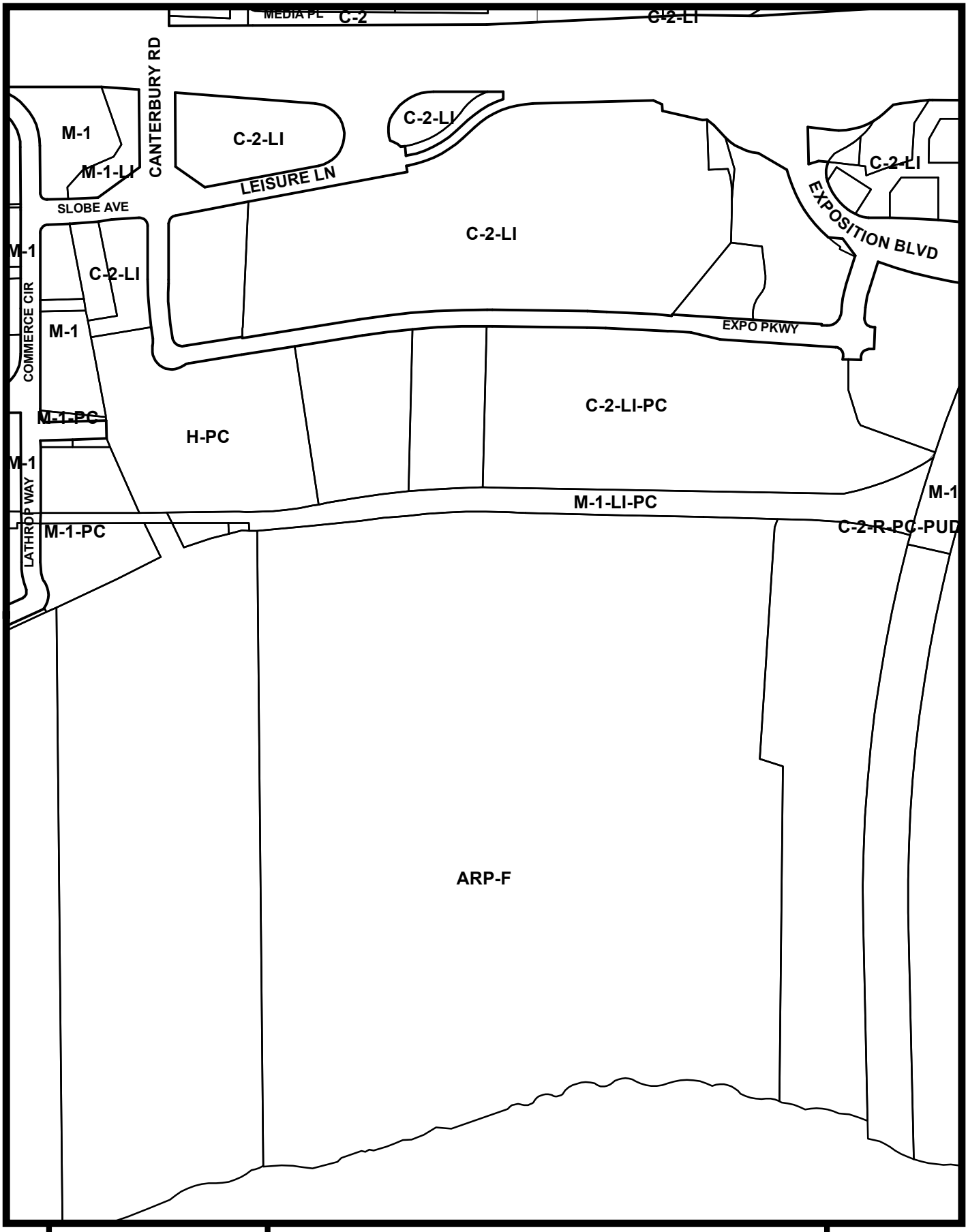

N

0 250 500

Feet

City of SACRAMENTO Community Development

Planning and Development Code

Valid as of August 2014
Subject to Change

Map Page
J11

Back to Index

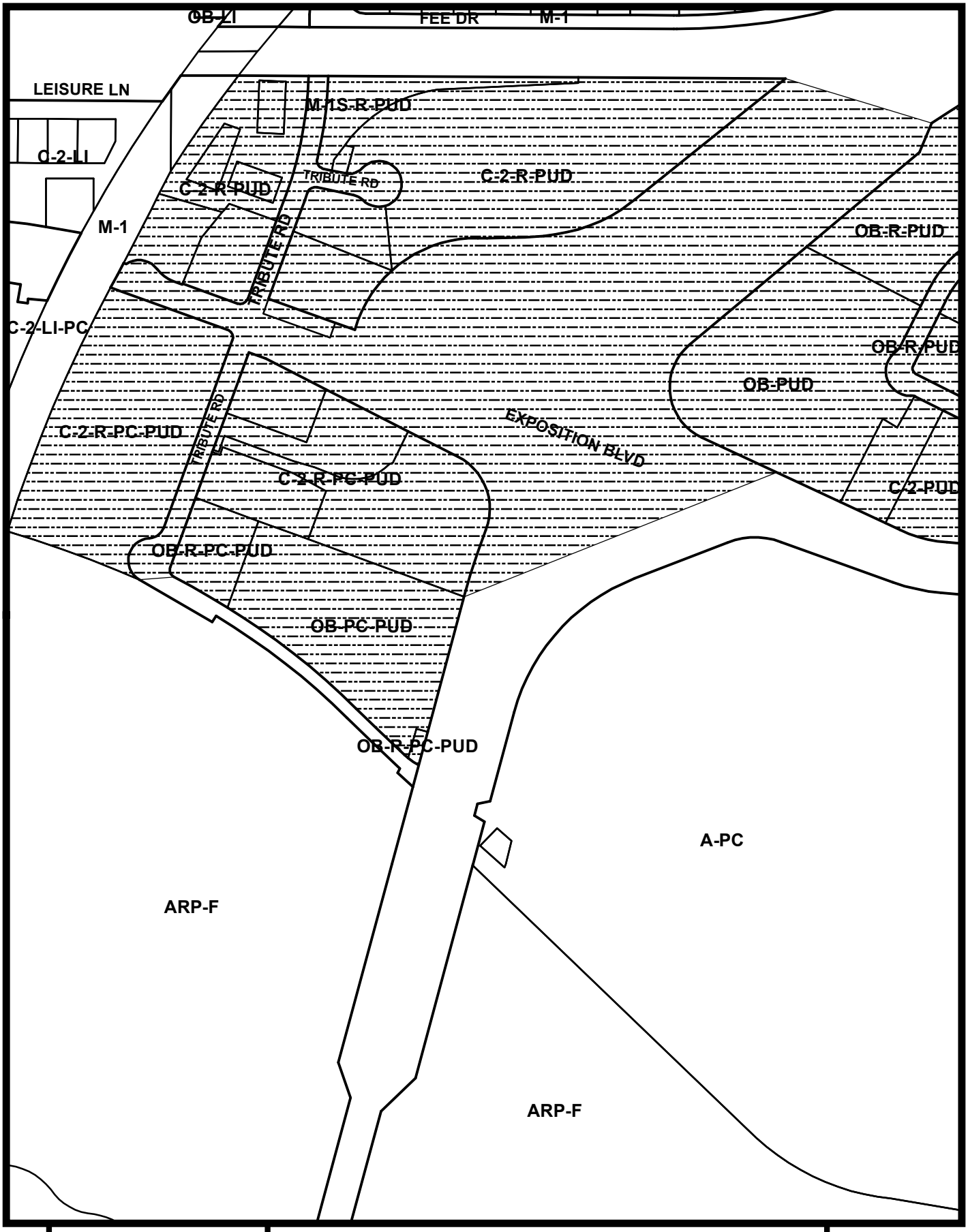

N

0 250 500

Feet

City of SACRAMENTO Community Development

Planning and Development Code

Valid as of August 2014
Subject to Change

Map Page
J12

Back to Index

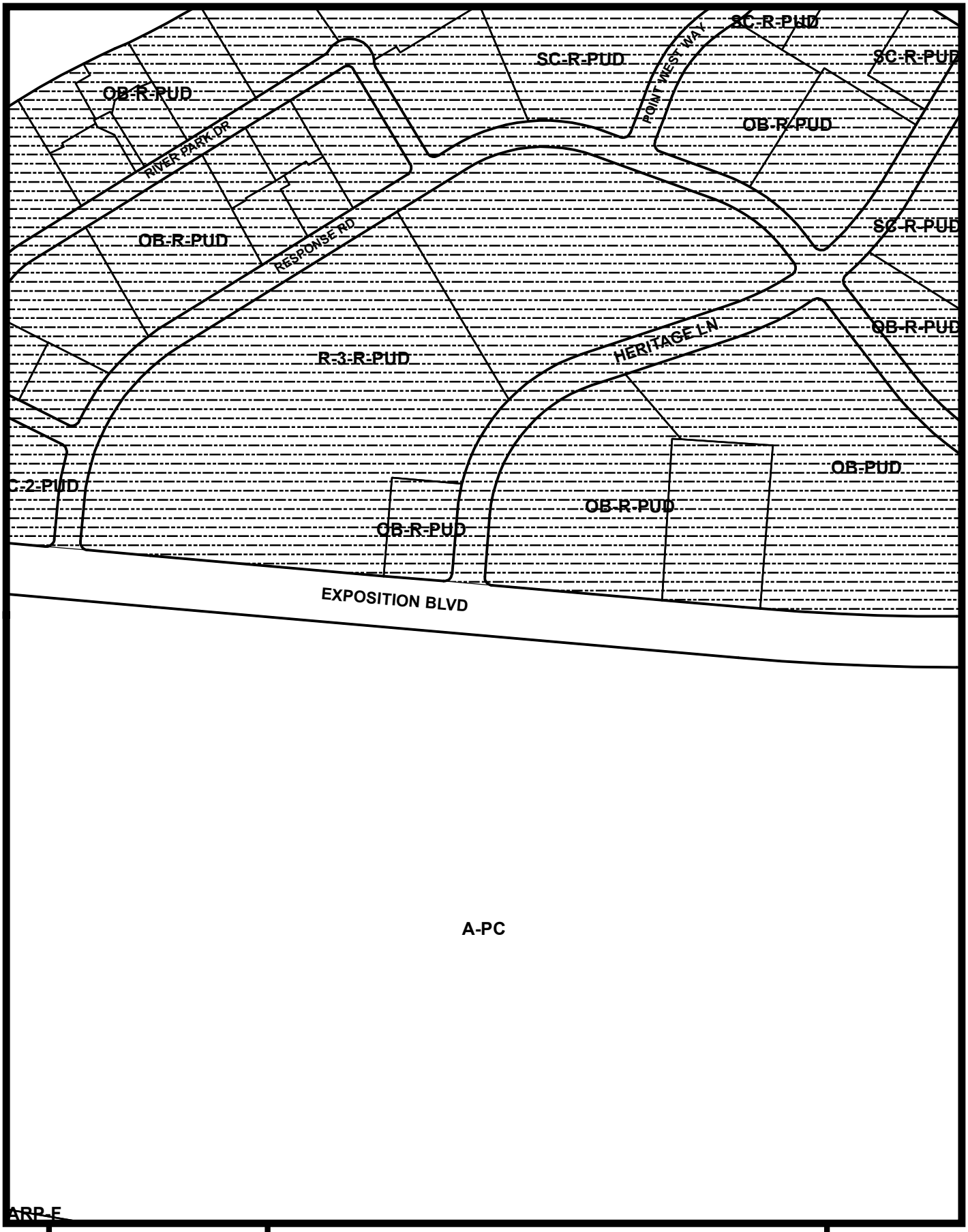

N

0 250 500
Feet

City of SACRAMENTO
Community Development

Planning and Development Code

Valid as of August 2014
Subject to Change

Map Page
J13

Back to Index

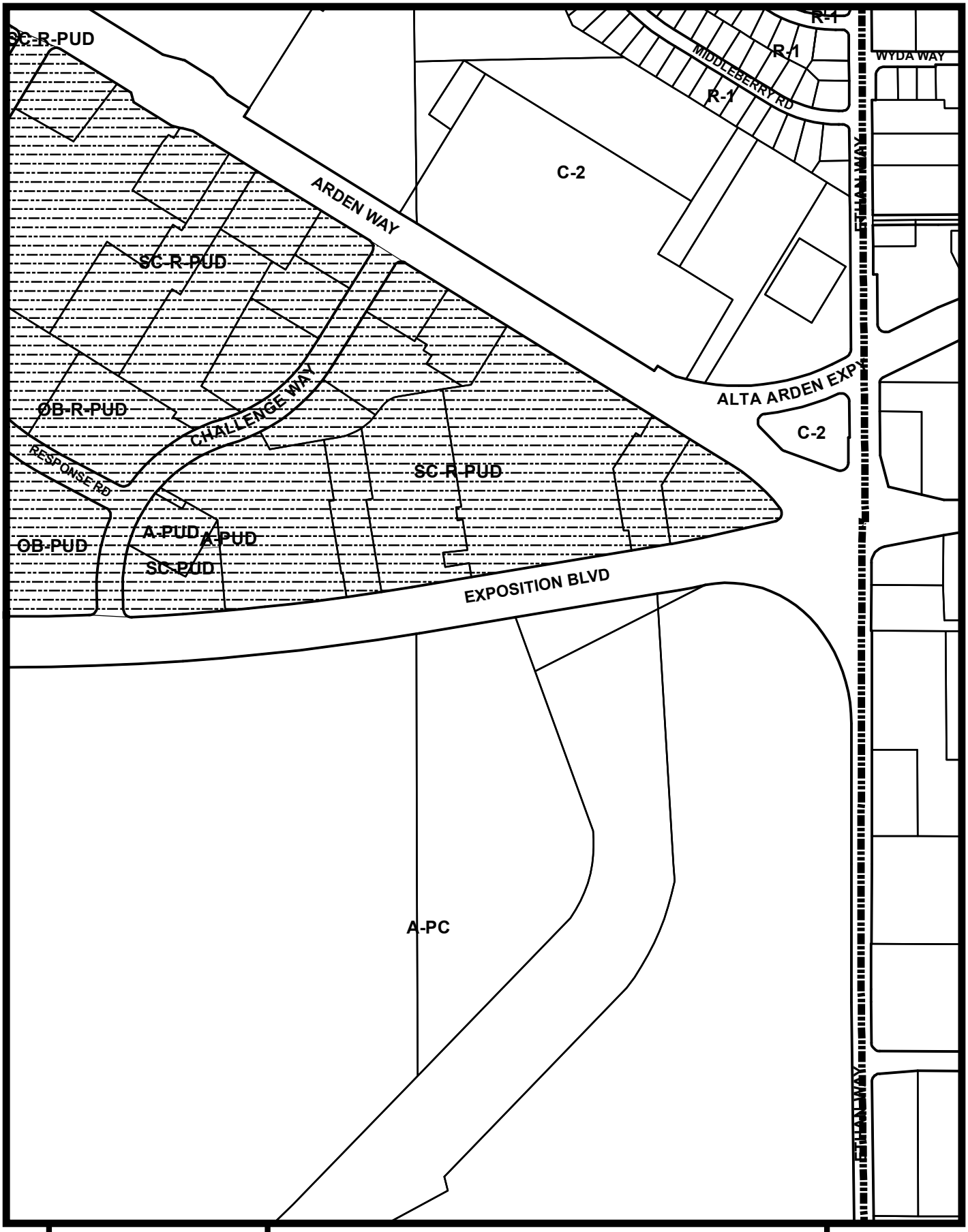

N

0 250 500

Feet

City of SACRAMENTO Community Development

Planning and Development Code

Valid as of August 2014
Subject to Change

Map Page
J14

Back to Index

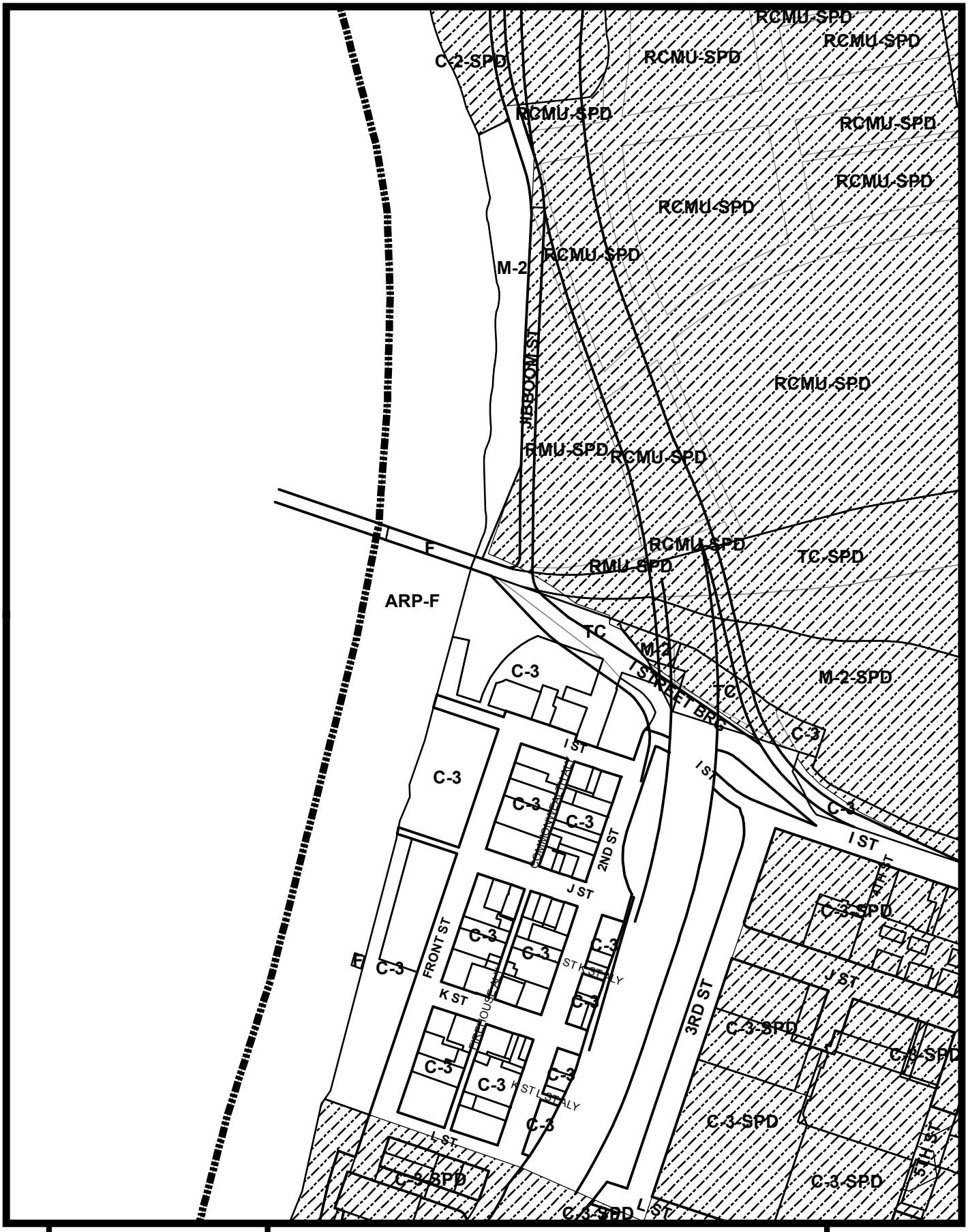

N

0 250 500

Feet

City of SACRAMENTO Community Development

Planning and Development Code

Valid as of August 2014
Subject to Change

Map Page
K6

Back to Index

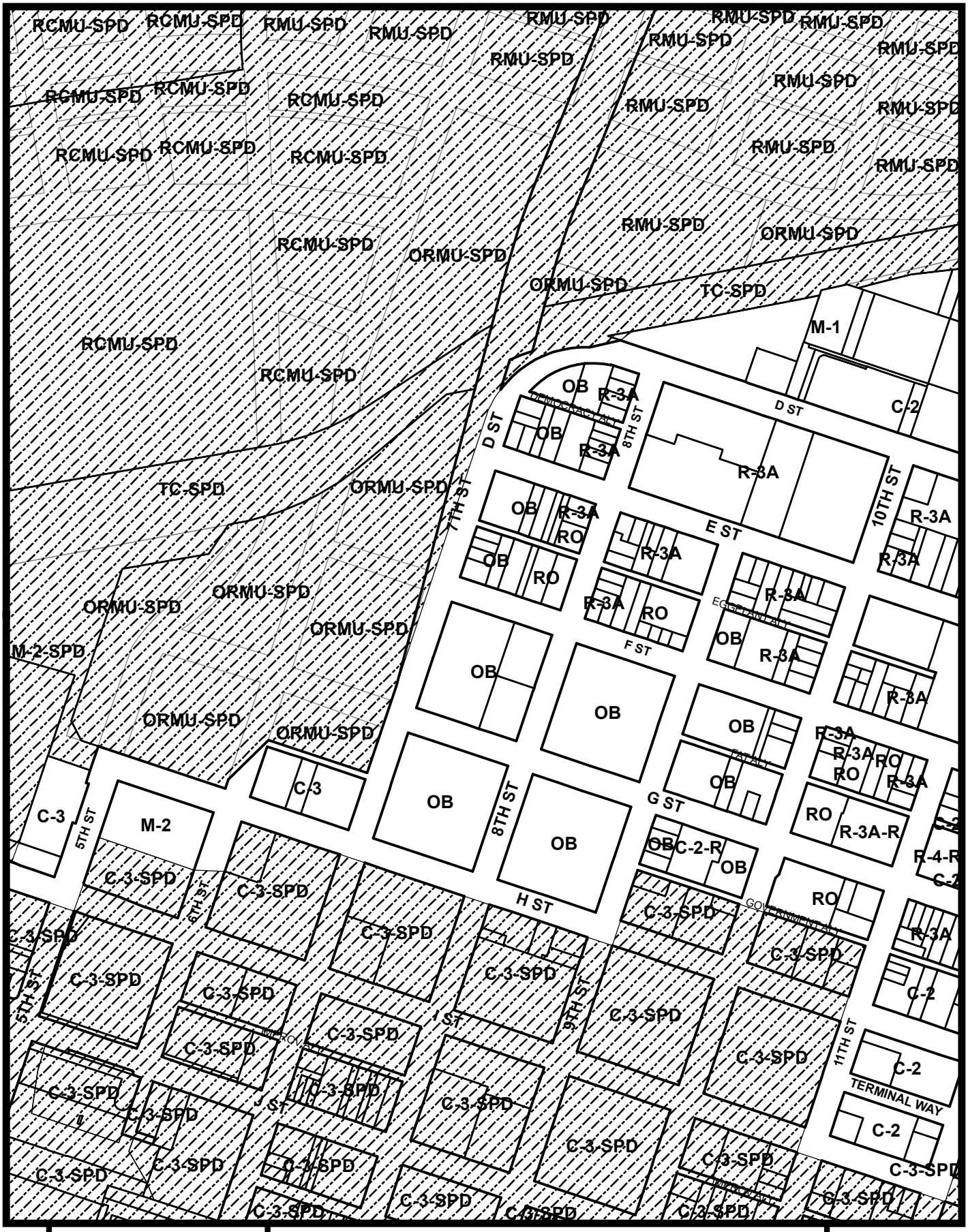

N

0 250 500

Feet

City of SACRAMENTO Community Development

Planning and Development Code

Valid as of August 2014
Subject to Change

Map Page
K7

Back to Index

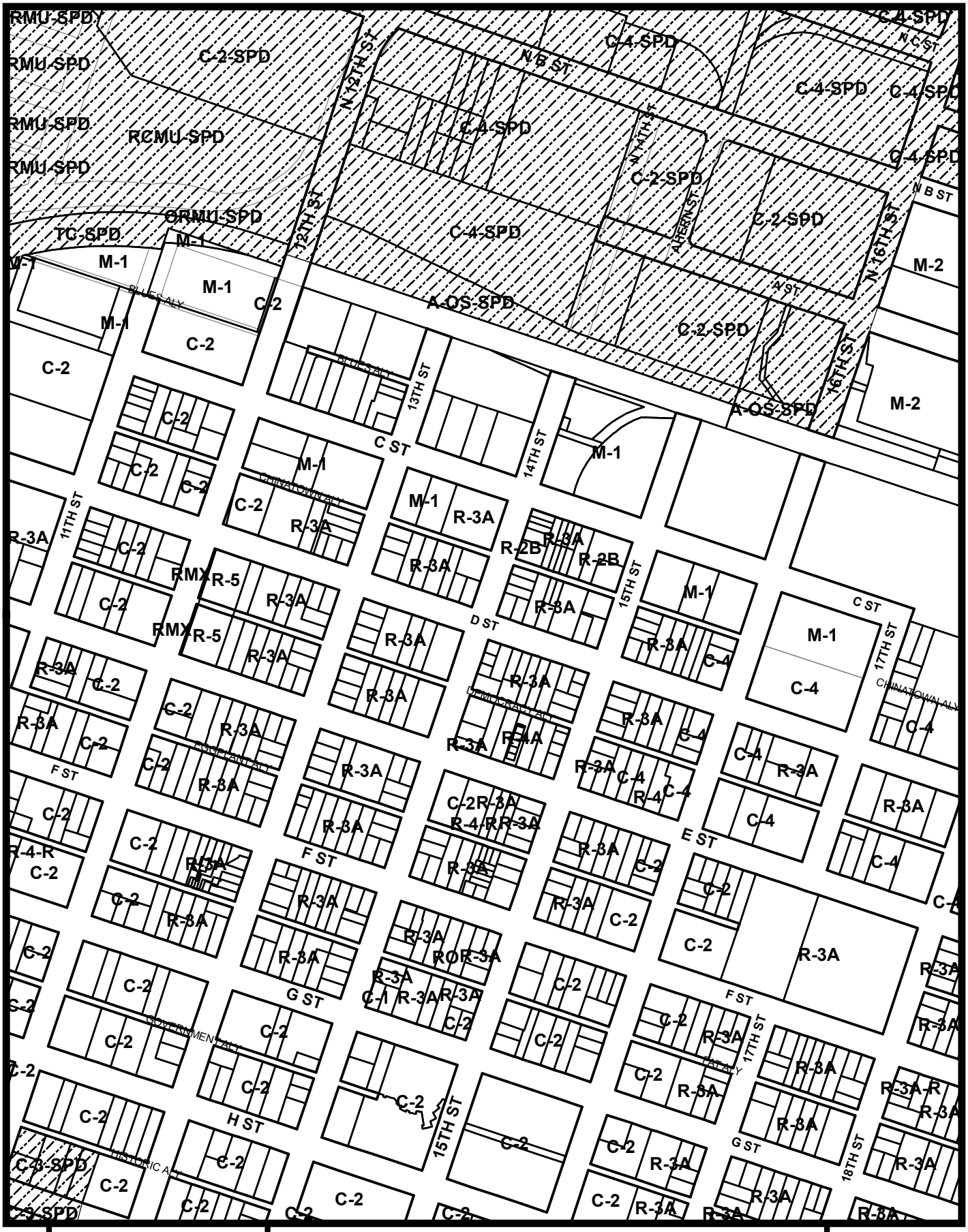

N

0 250 500

Feet

City of SACRAMENTO Community Development

Planning and Development Code

Valid as of August 2014
Subject to Change

Map Page
K8

Back to Index

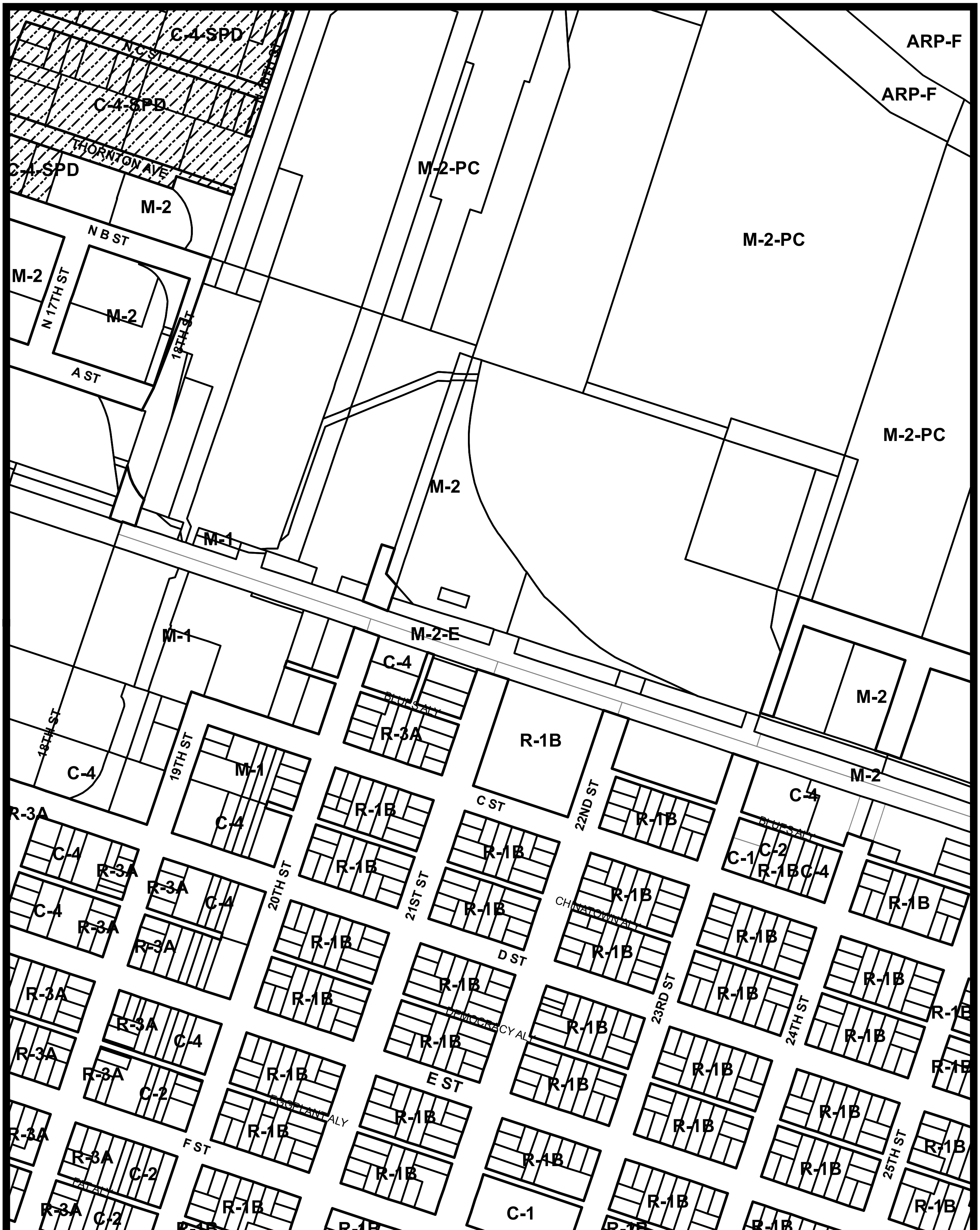

N

0 250 500

Feet

City of SACRAMENTO Community Development

Planning and Development Code

Valid as of August 2014
Subject to Change

Map Page
K9

Back to Index

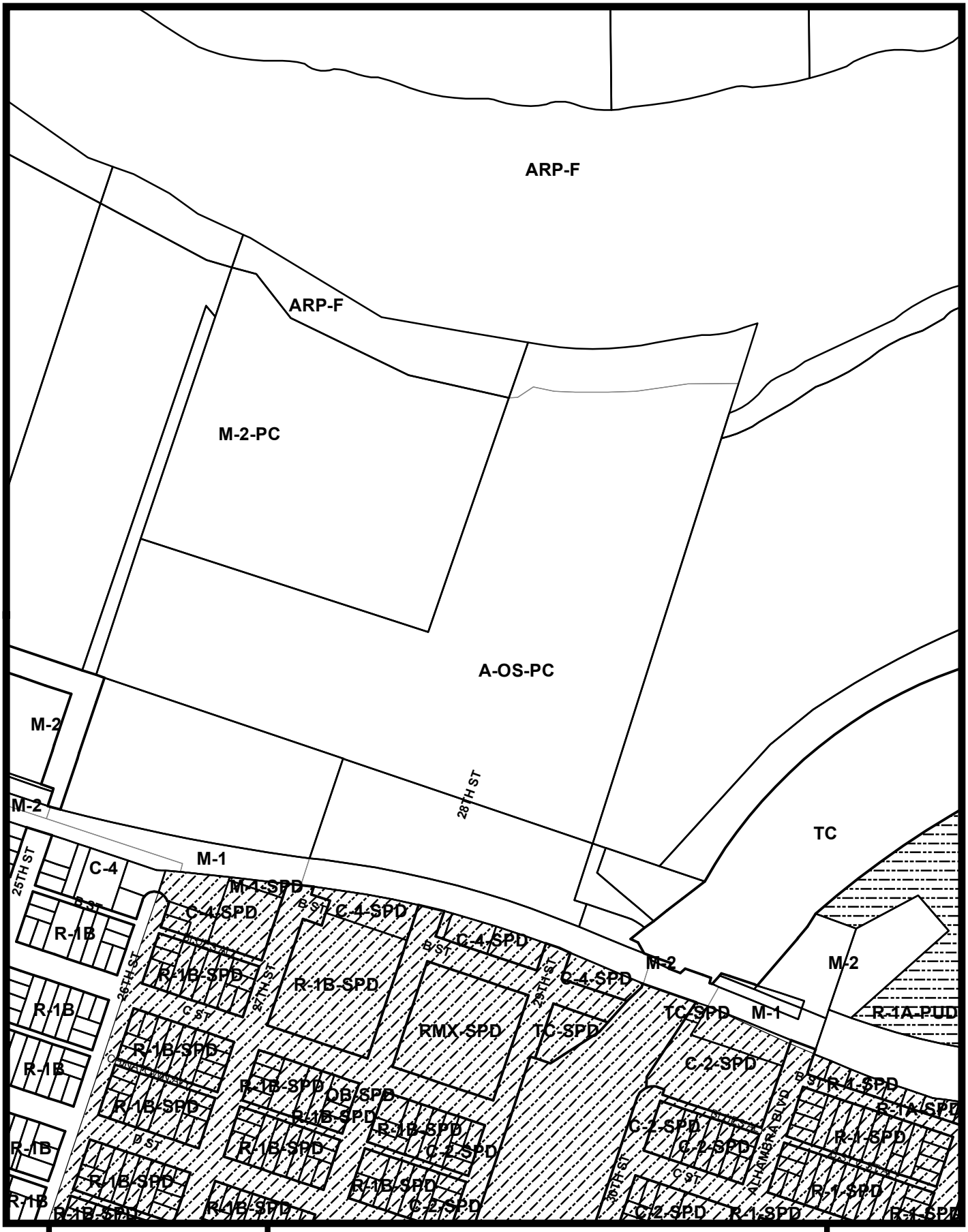

N

0 250 500

Feet

City of SACRAMENTO Community Development

Planning and Development Code

Valid as of August 2014
Subject to Change

Map Page
K10

Back to Index

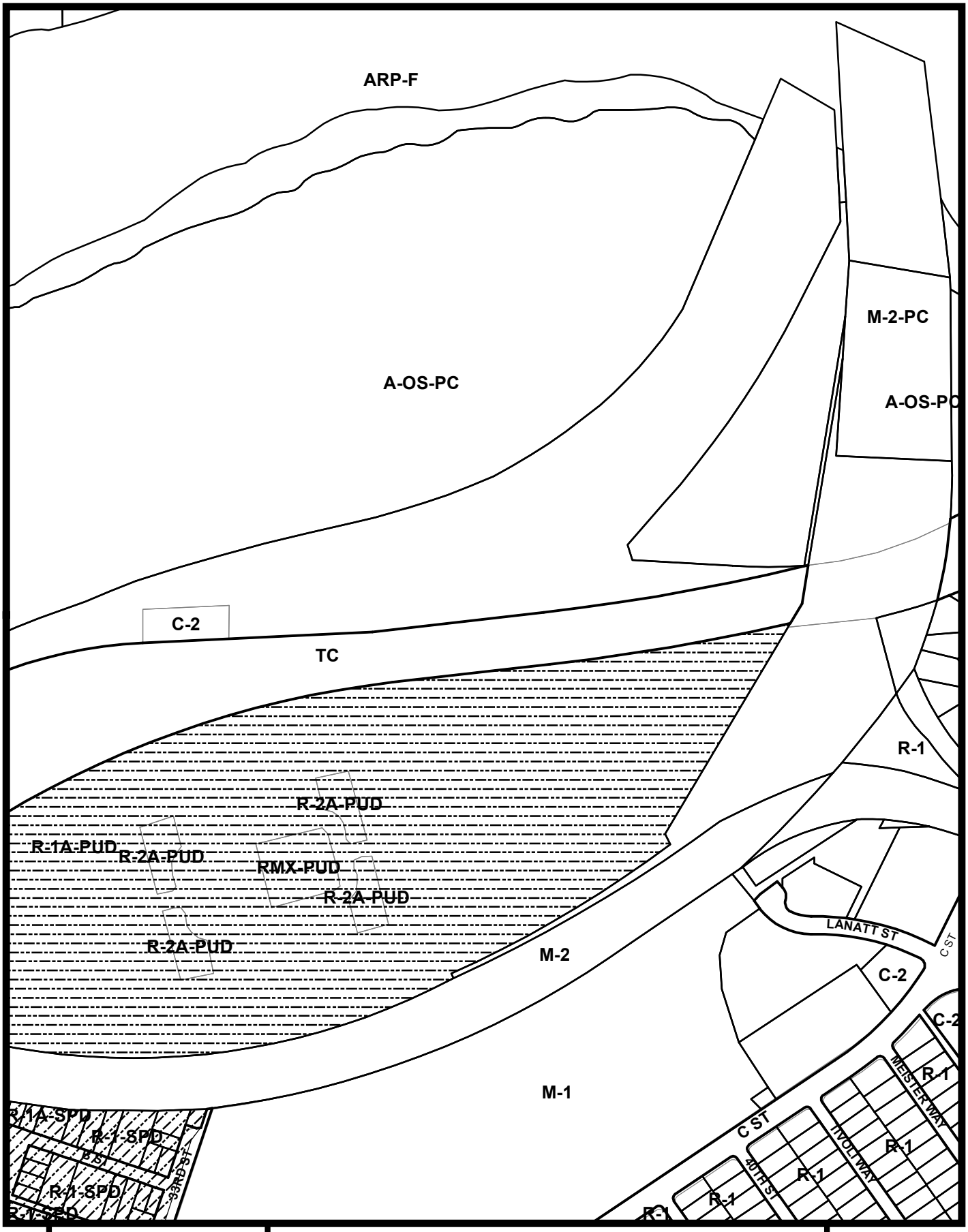

N

0 250 500

Feet

City of SACRAMENTO Community Development

Planning and Development Code

Valid as of August 2014
Subject to Change

Map Page
K11

Back to Index

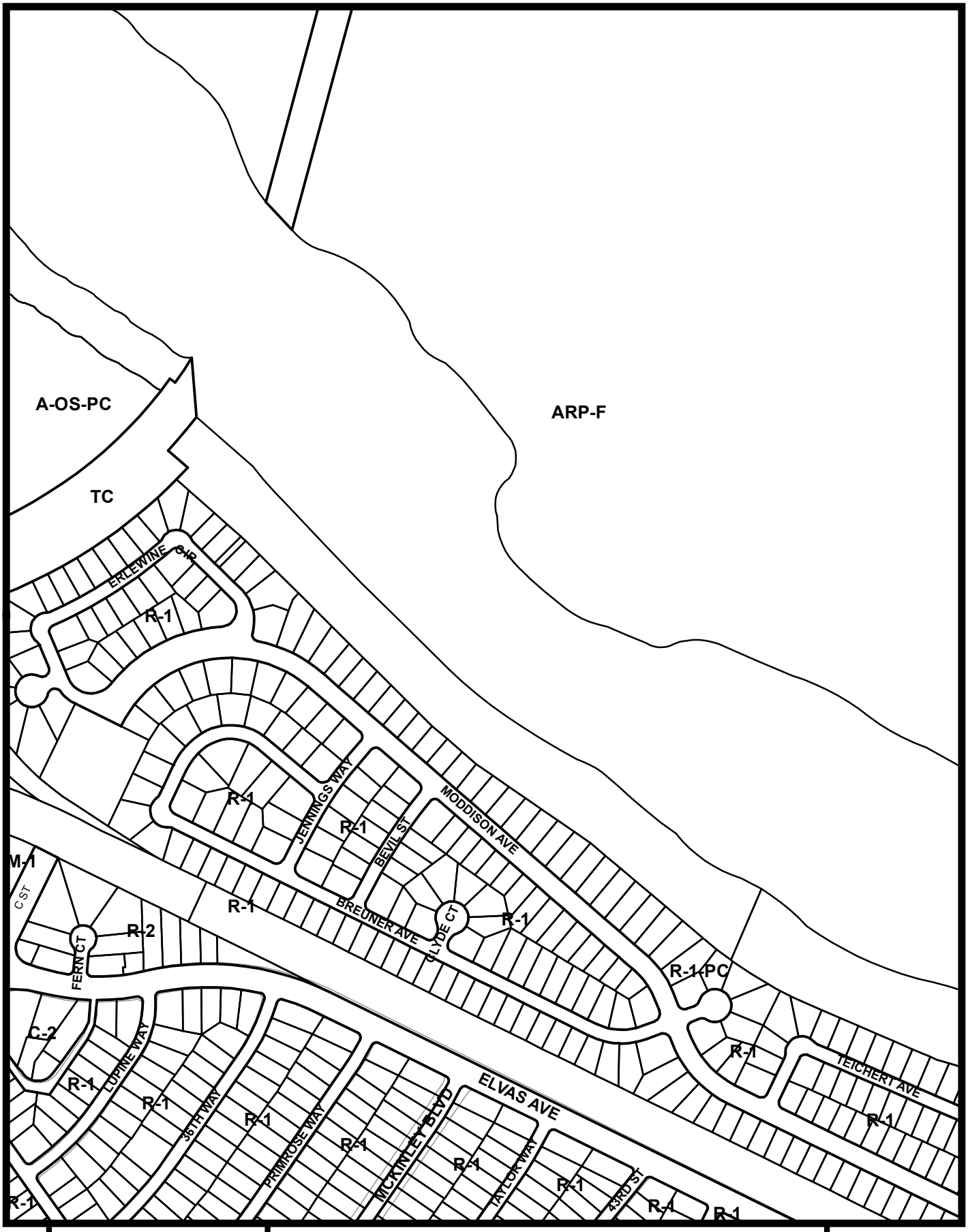

N

0 250 500
Feet

City of SACRAMENTO
Community Development

Planning and Development Code

Valid as of August 2014
Subject to Change

Map Page
K12

Back to Index

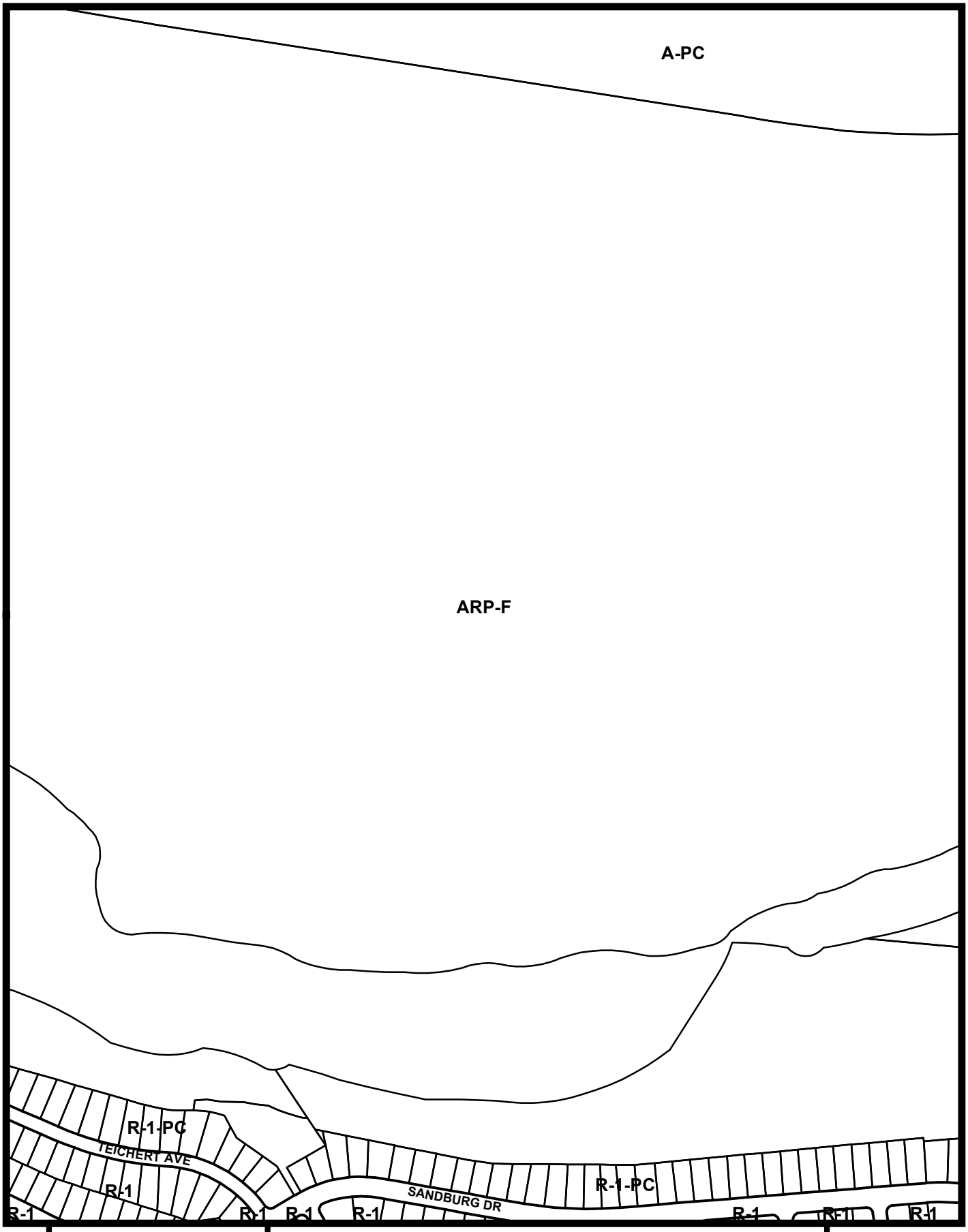

N

0 250 500

Feet

City of SACRAMENTO Community Development

Planning and Development Code

Valid as of August 2014
Subject to Change

Map Page
K13

Back to Index

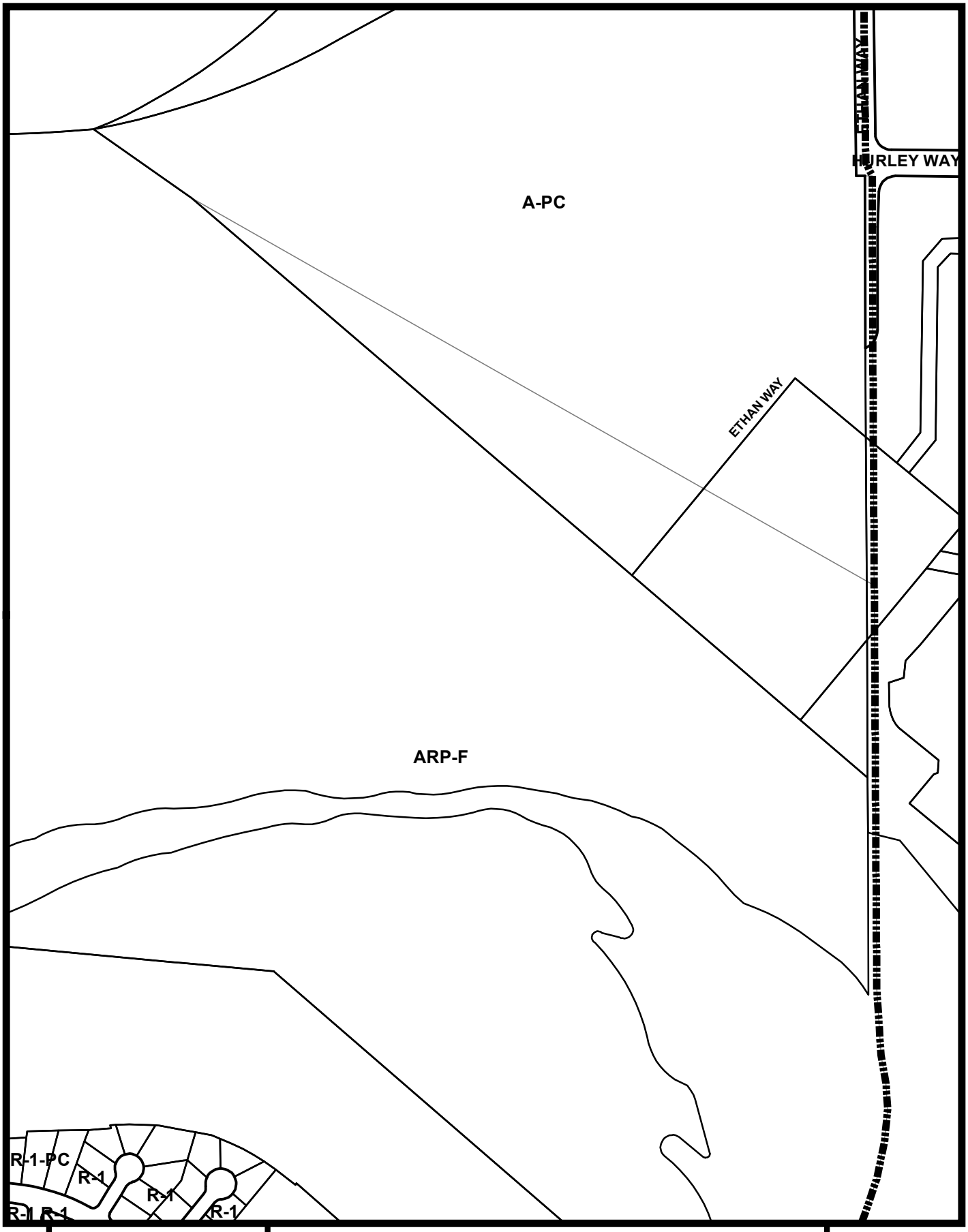

N

0 250 500

Feet

City of SACRAMENTO Community Development

Planning and Development Code

Valid as of August 2014
Subject to Change

Map Page
K14

Back to Index

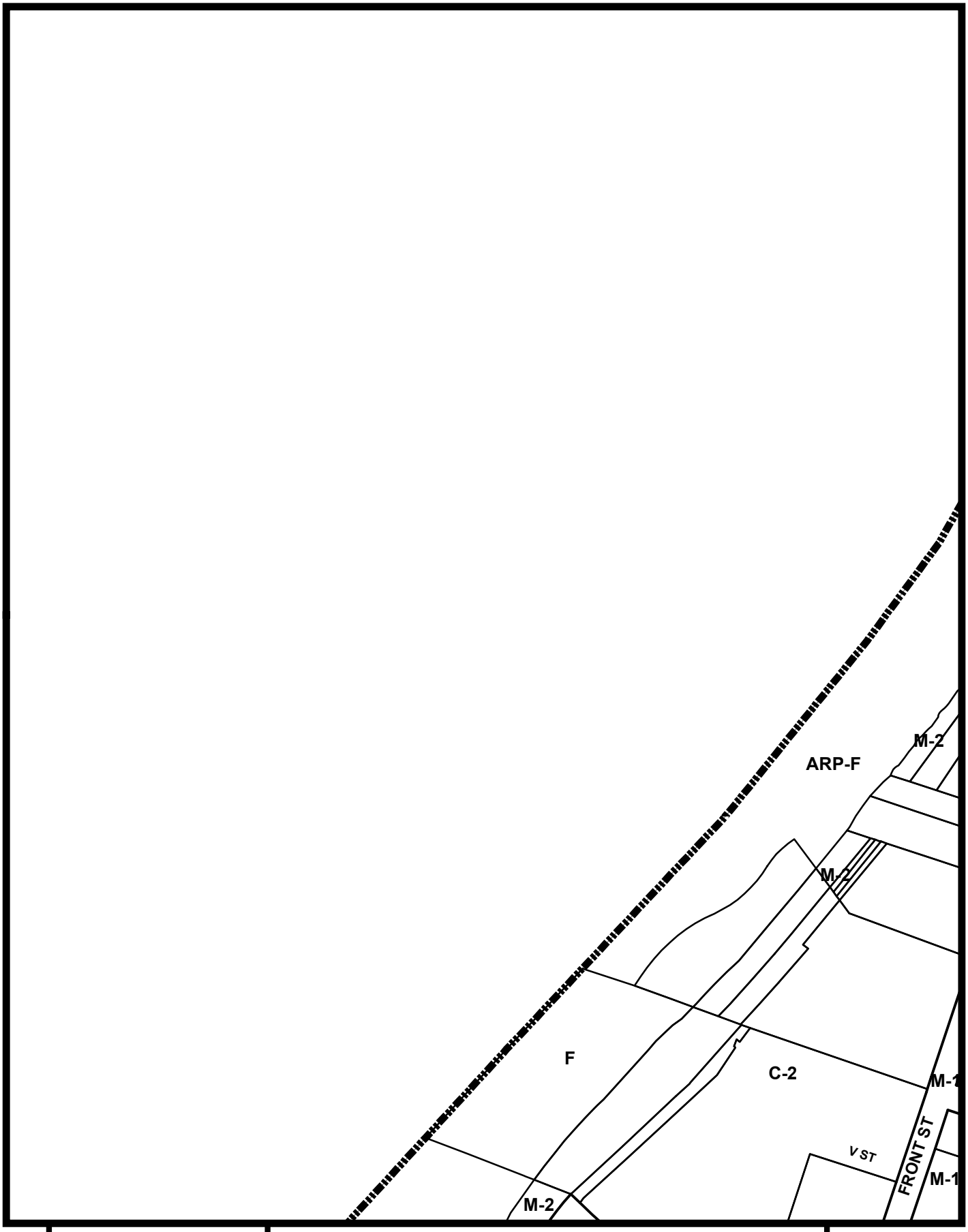

N

0 250 500

Feet

City of SACRAMENTO Community Development

Planning and Development Code

Valid as of August 2014
Subject to Change

Map Page
L5

Back to Index

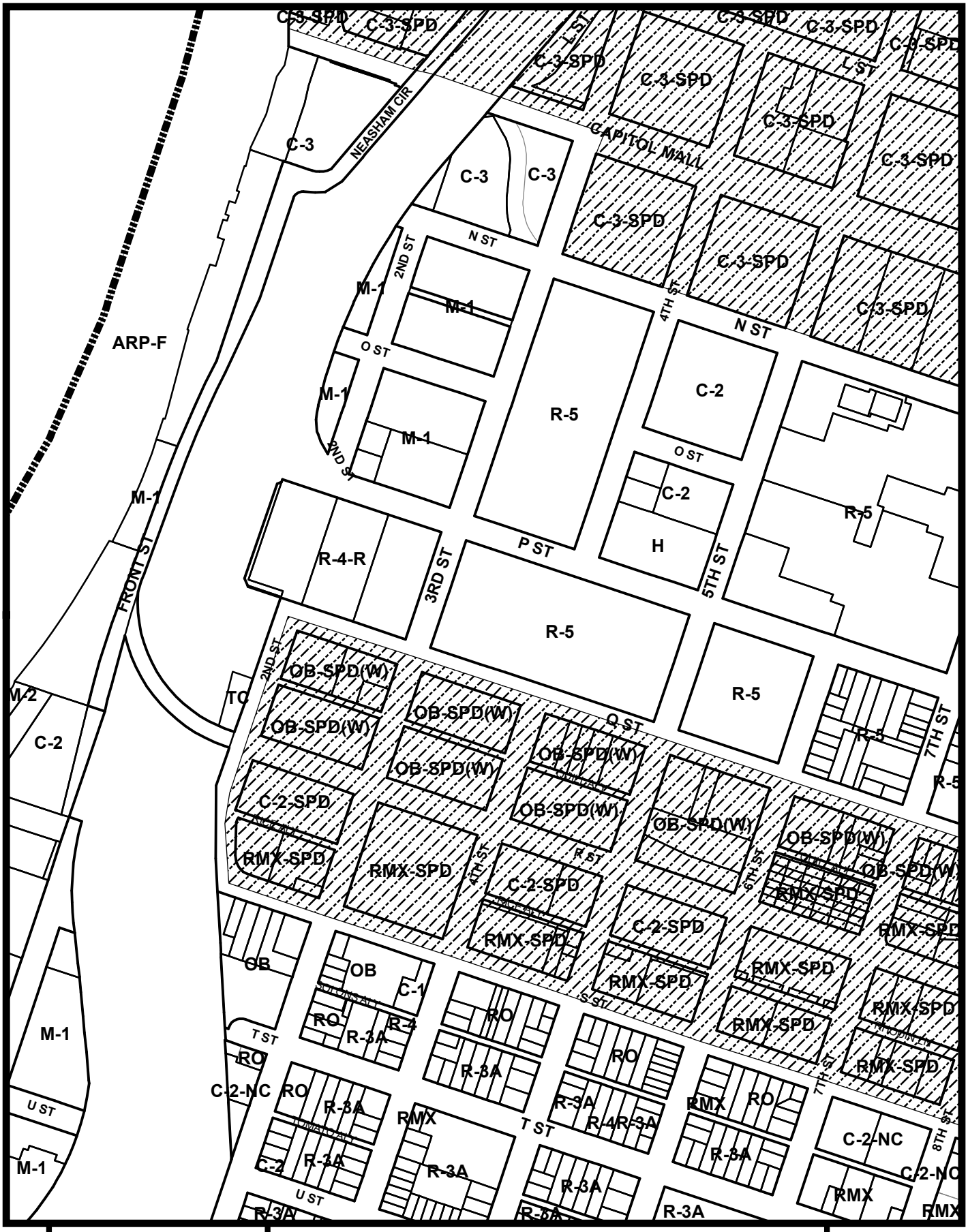

N

0 250 500

Feet

City of SACRAMENTO Community Development

Planning and Development Code

Valid as of August 2014
Subject to Change

Map Page
L6

Back to Index

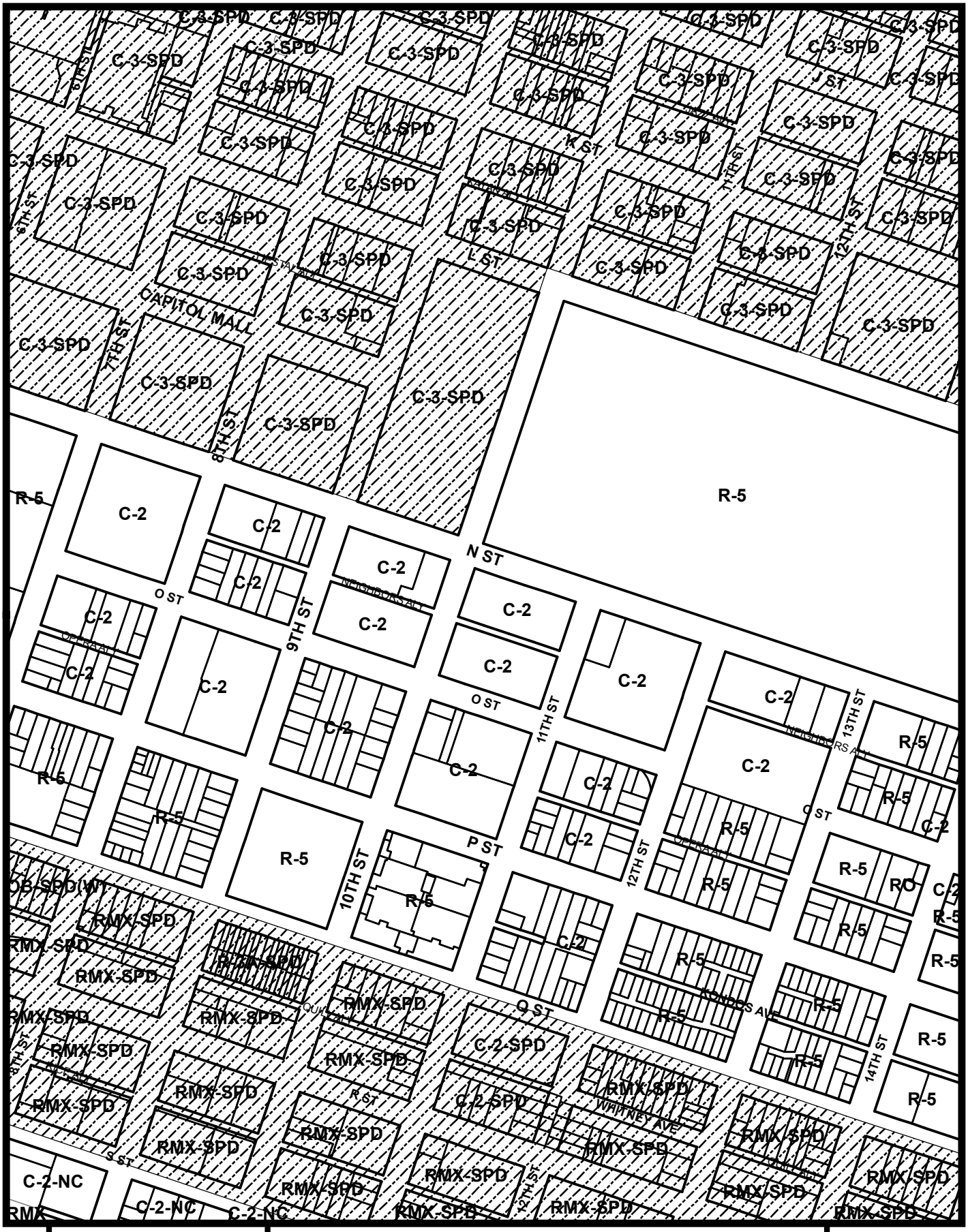

N

0 250 500

Feet

City of SACRAMENTO Community Development

Planning and Development Code

Valid as of August 2014
Subject to Change

Map Page
L7

Back to Index

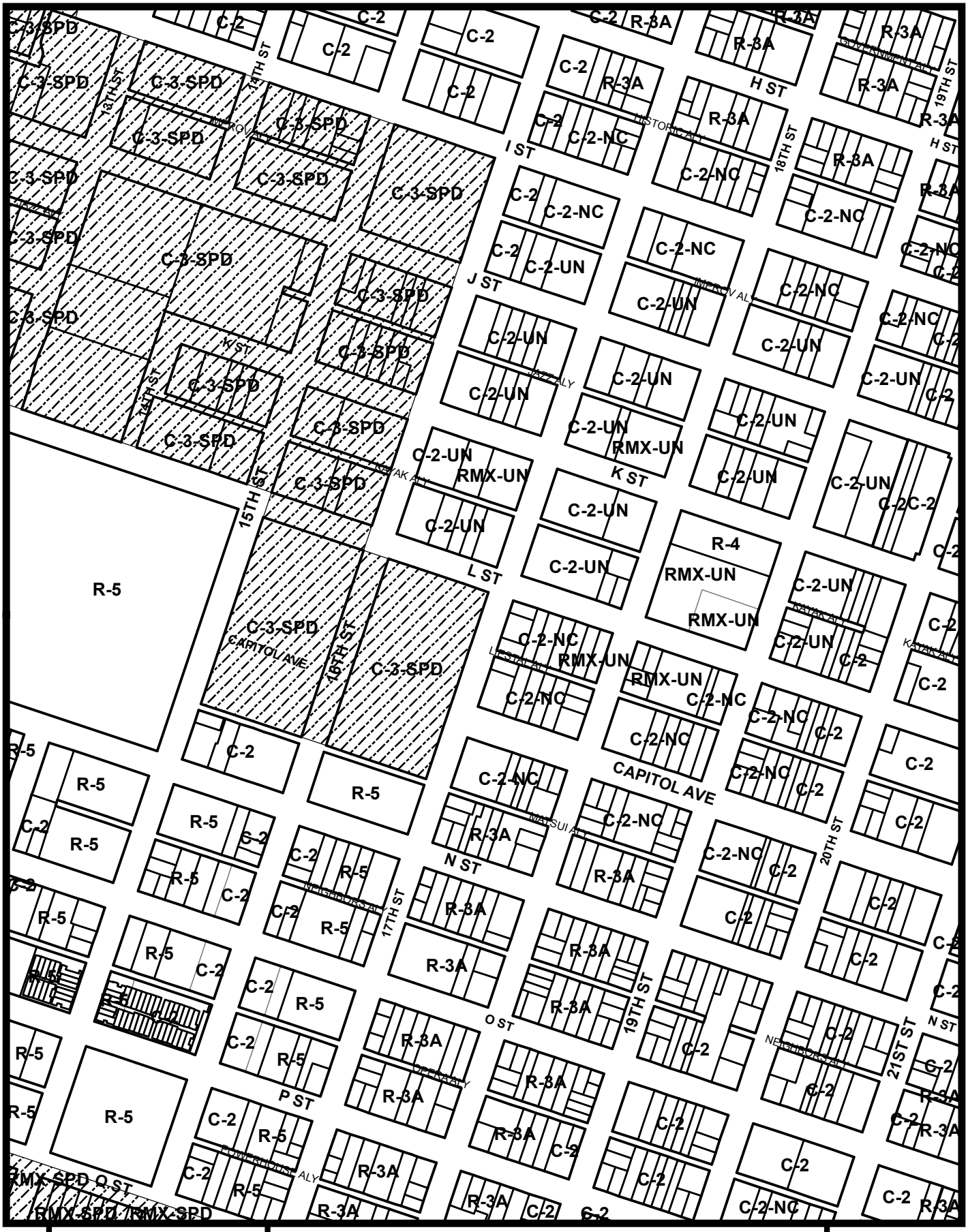

N

0 250 500

Feet

City of SACRAMENTO Community Development

Planning and Development Code

Valid as of August 2014
Subject to Change

Map Page
L8

Back to Index

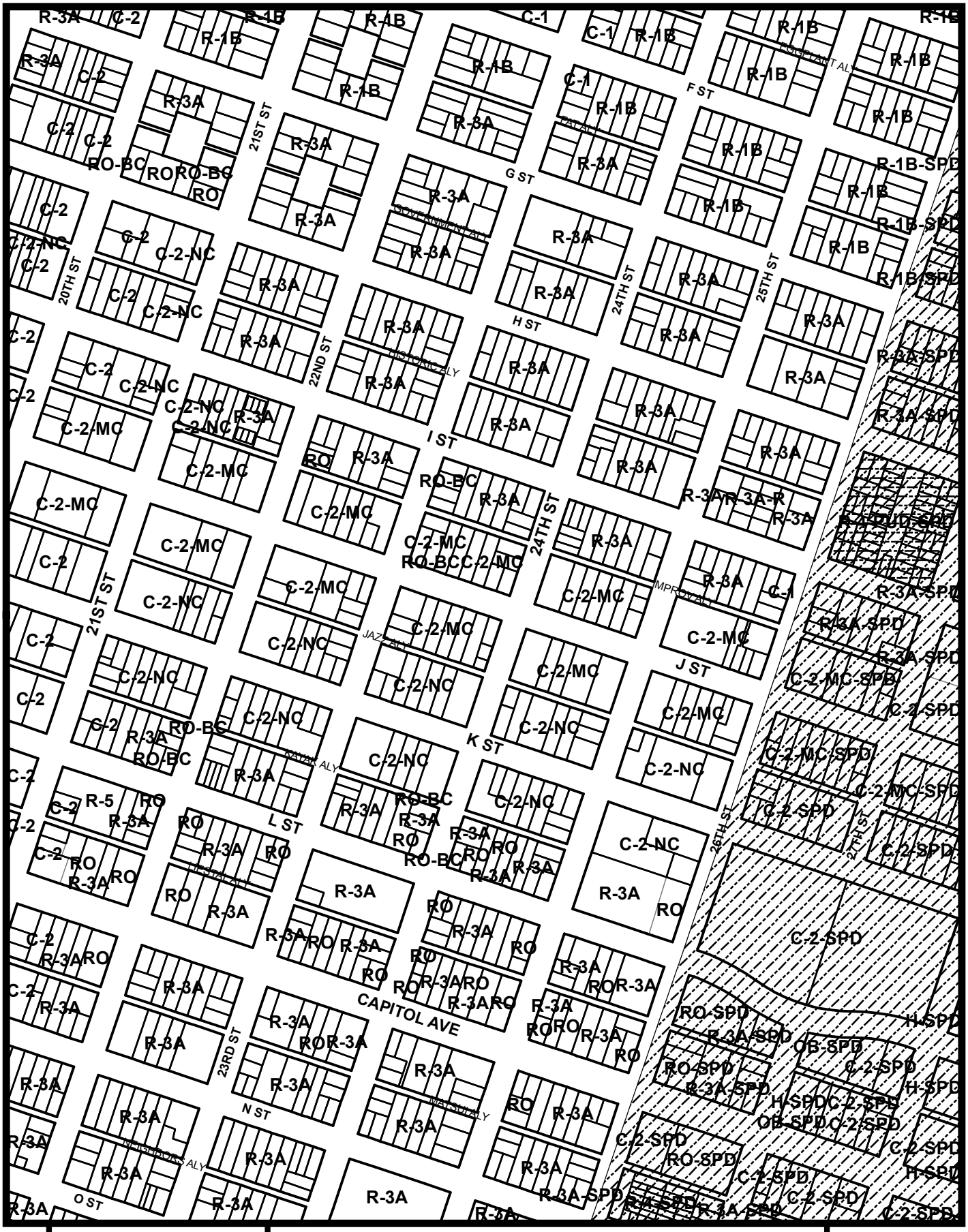

N

0 250 500

Feet

City of SACRAMENTO Community Development

Planning and Development Code

Valid as of August 2014
Subject to Change

Map Page

L9

Back to Index

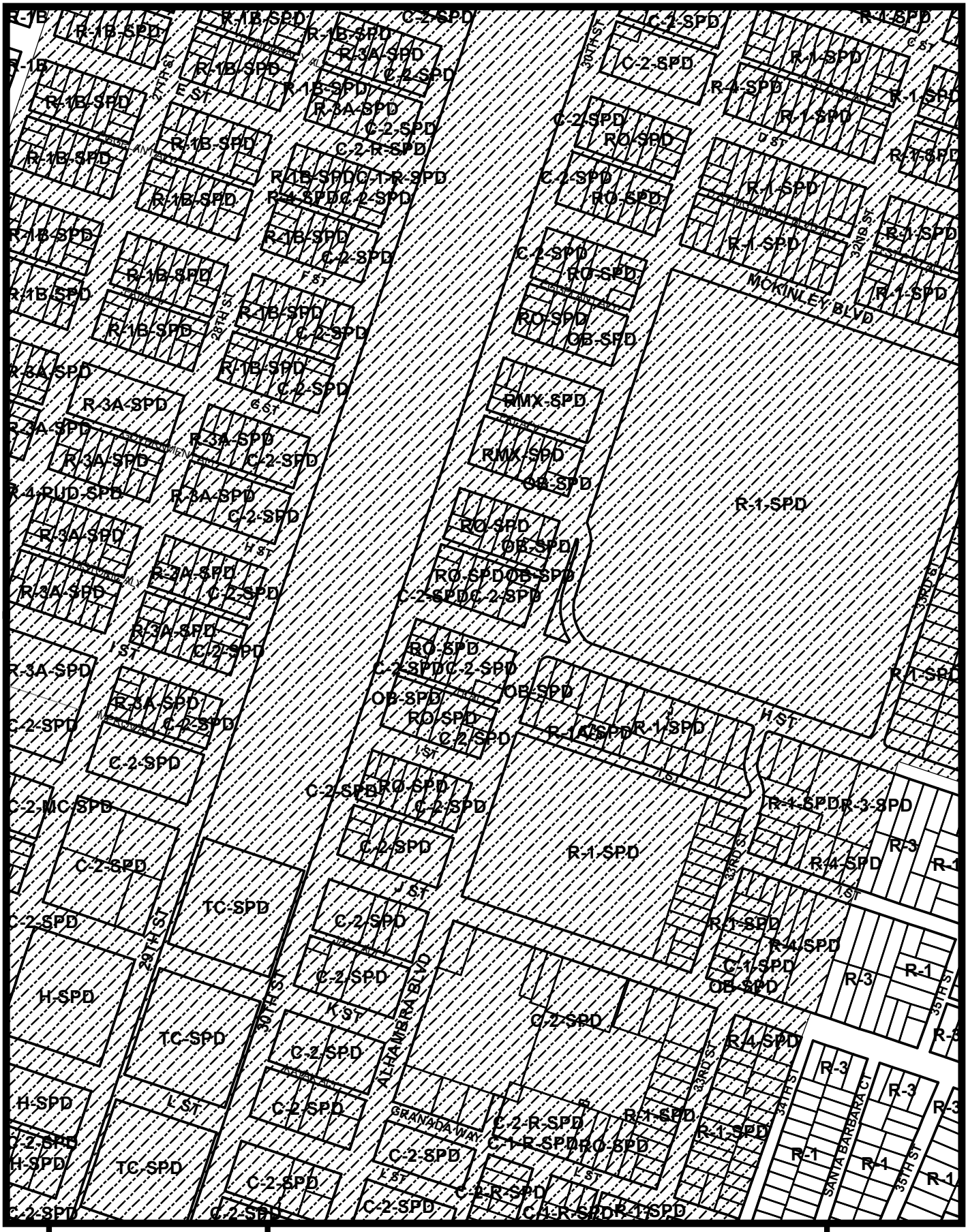

N

0 250 500

Feet

City of SACRAMENTO Community Development

Planning and Development Code

Valid as of August 2014
Subject to Change

Map Page
L10

Back to Index

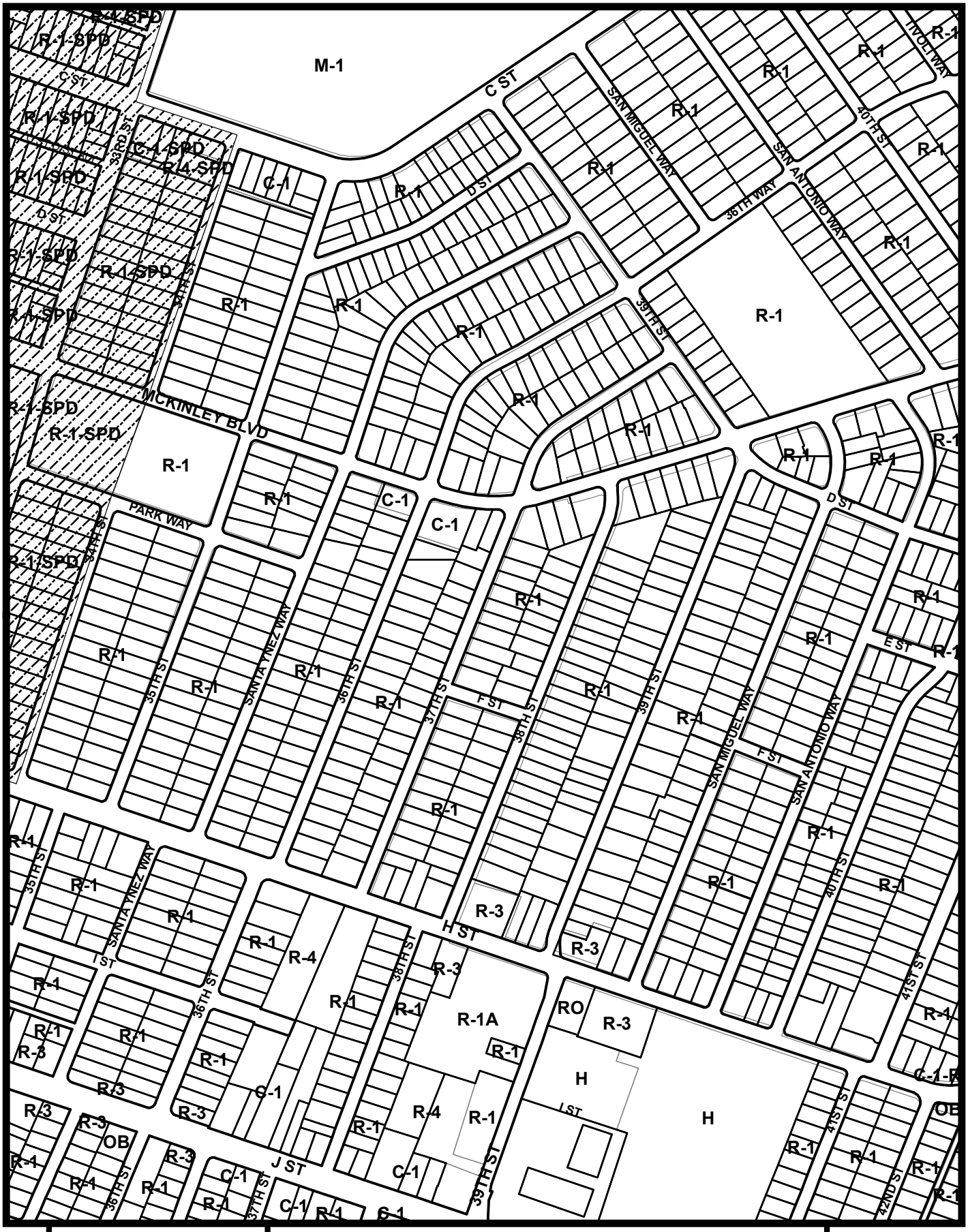

N

0 250 500

Feet

City of SACRAMENTO Community Development

Planning and Development Code

Valid as of August 2014
Subject to Change

Map Page
L11

Back to Index

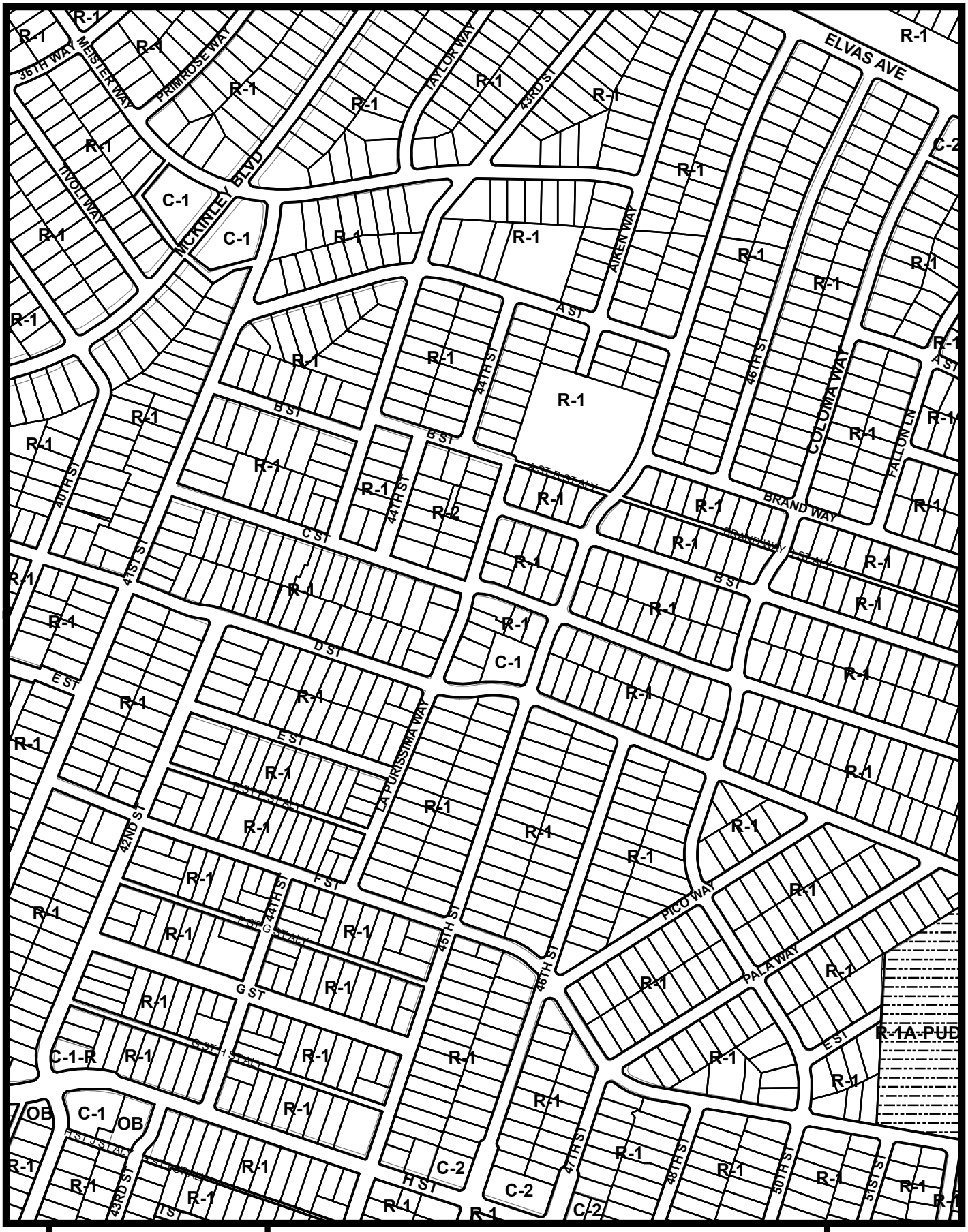

N

0 250 500

Feet

City of SACRAMENTO Community Development

Planning and Development Code

Valid as of August 2014
Subject to Change

Map Page

L12

Back to Index

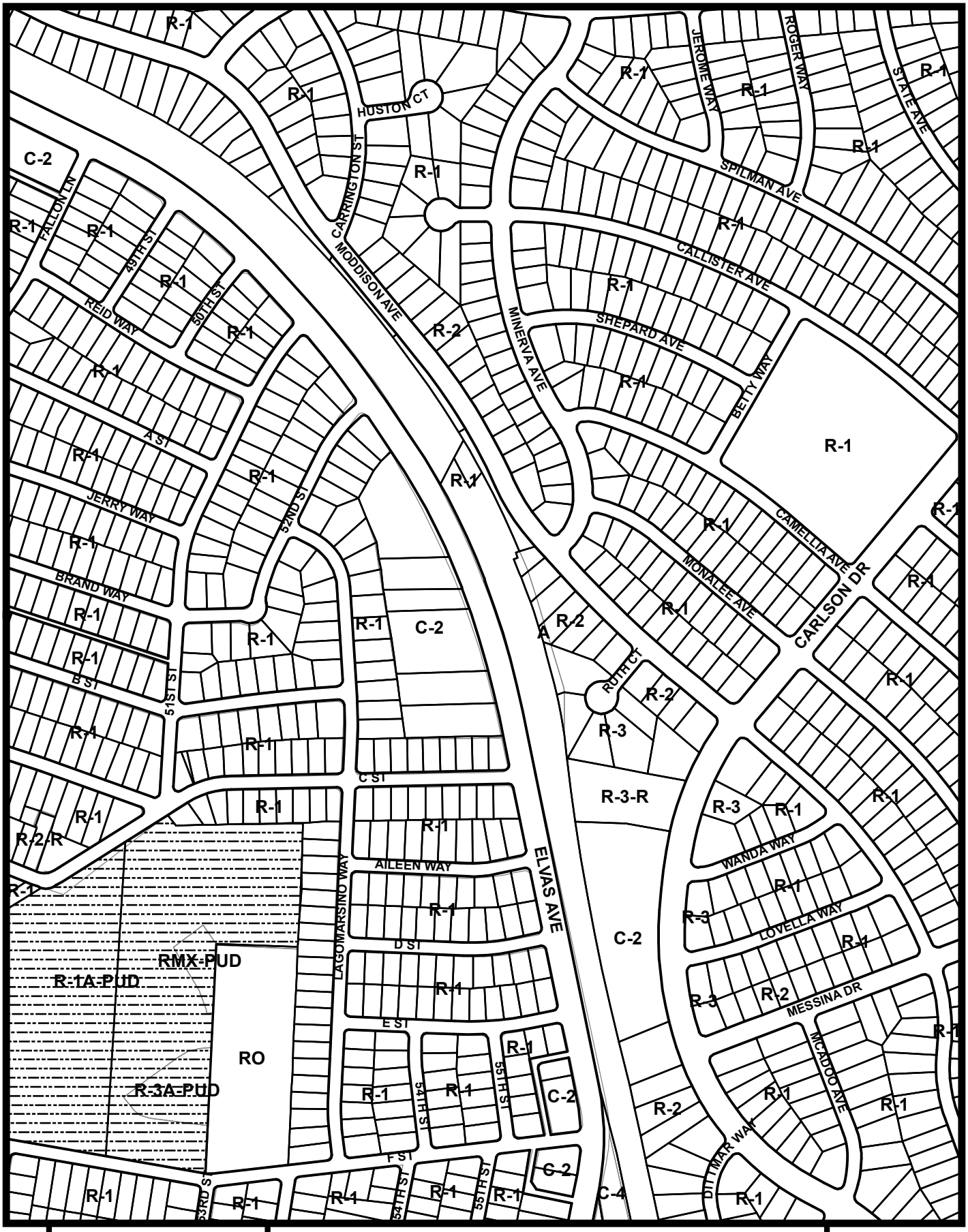

N

0 250 500

Feet

City of SACRAMENTO Community Development

Planning and Development Code

Valid as of August 2014
Subject to Change

Map Page
L13

Back to Index

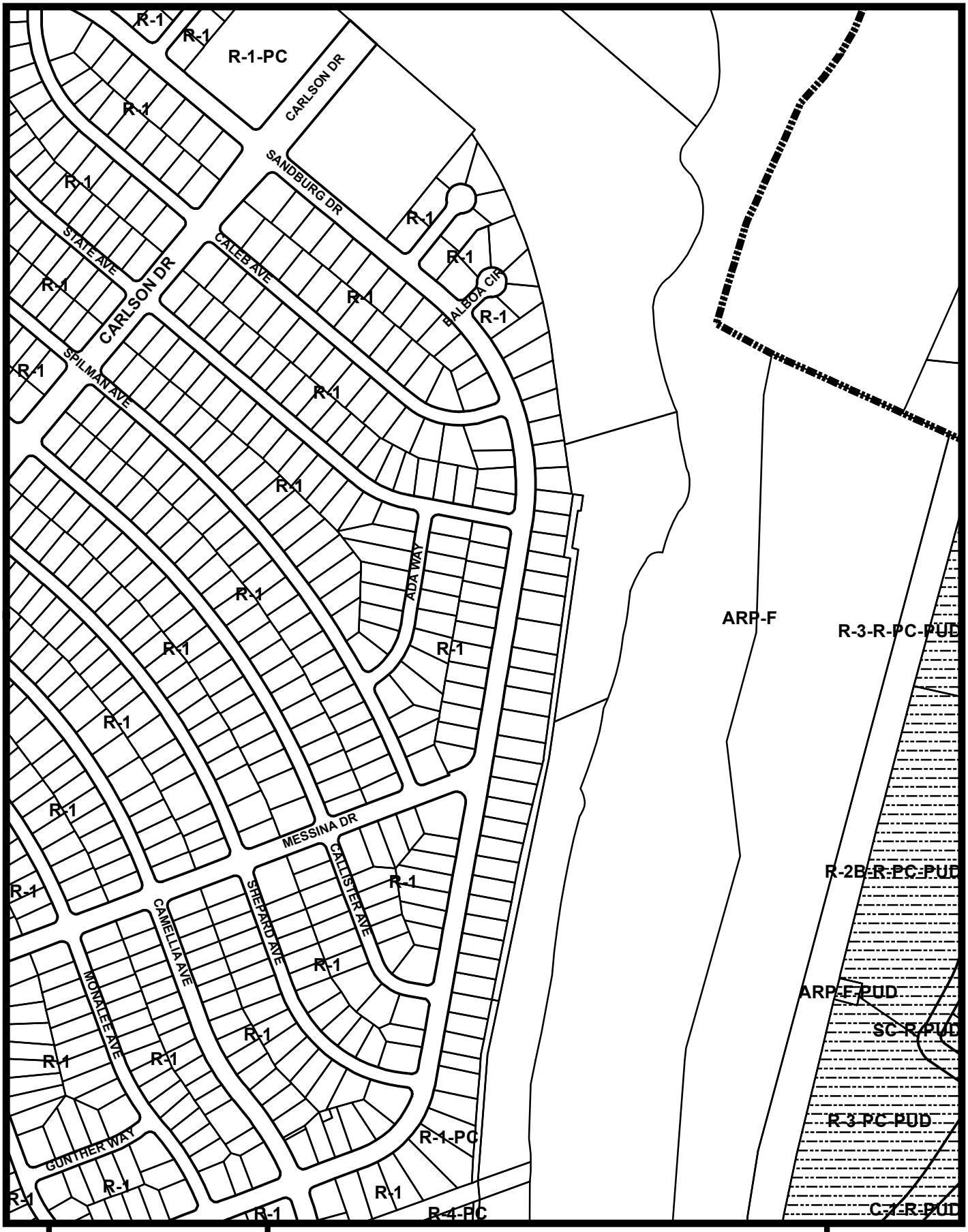

N

0 250 500

Feet

City of SACRAMENTO Community Development

Planning and Development Code

Valid as of August 2014
Subject to Change

Map Page
L14

Back to Index

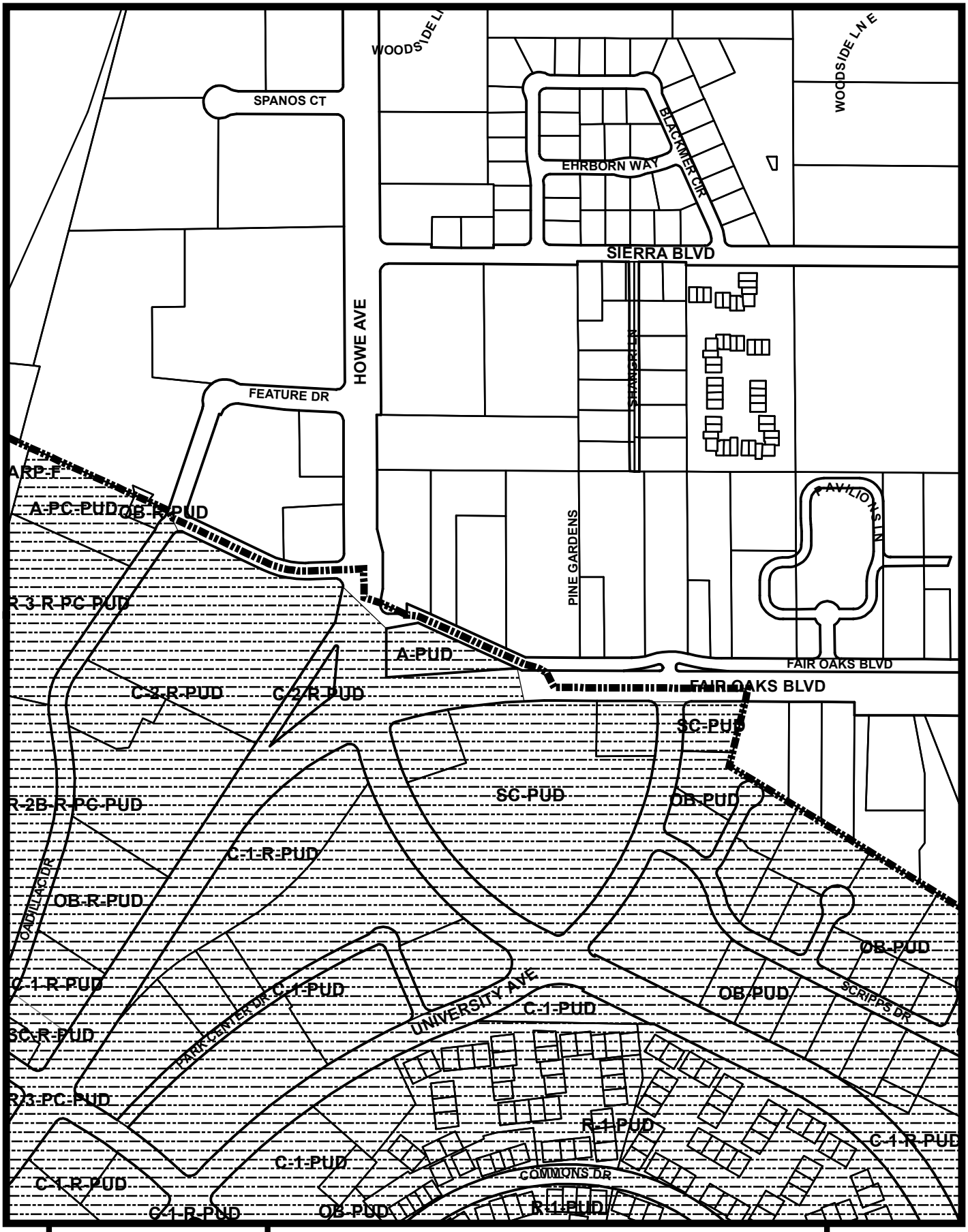

N

0 250 500

Feet

City of SACRAMENTO Community Development

Planning and Development Code

Valid as of August 2014
Subject to Change

Map Page
L15

Back to Index

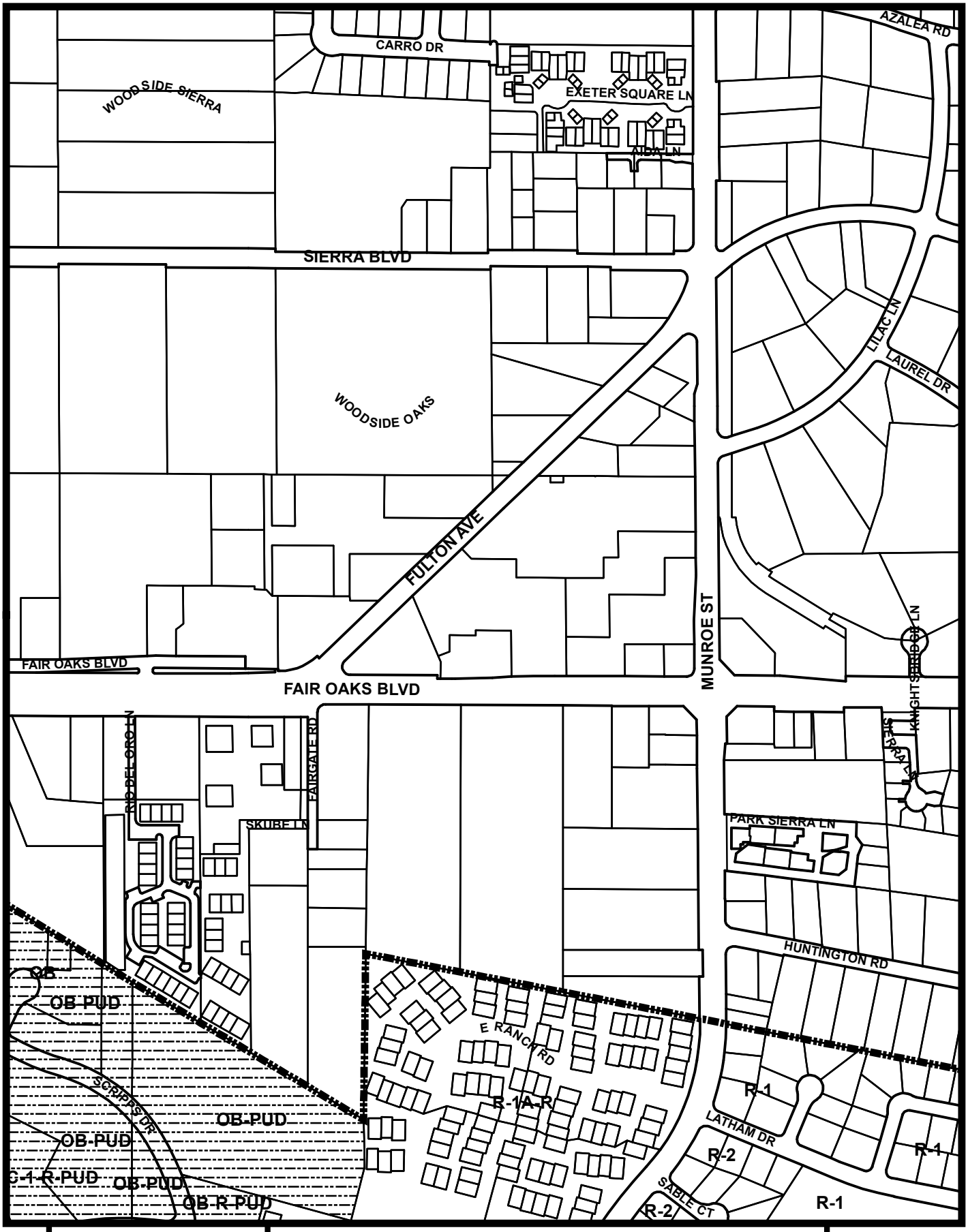

N

0 250 500

Feet

City of SACRAMENTO Community Development

Planning and Development Code

Valid as of August 2014
Subject to Change

Map Page
L16

Back to Index

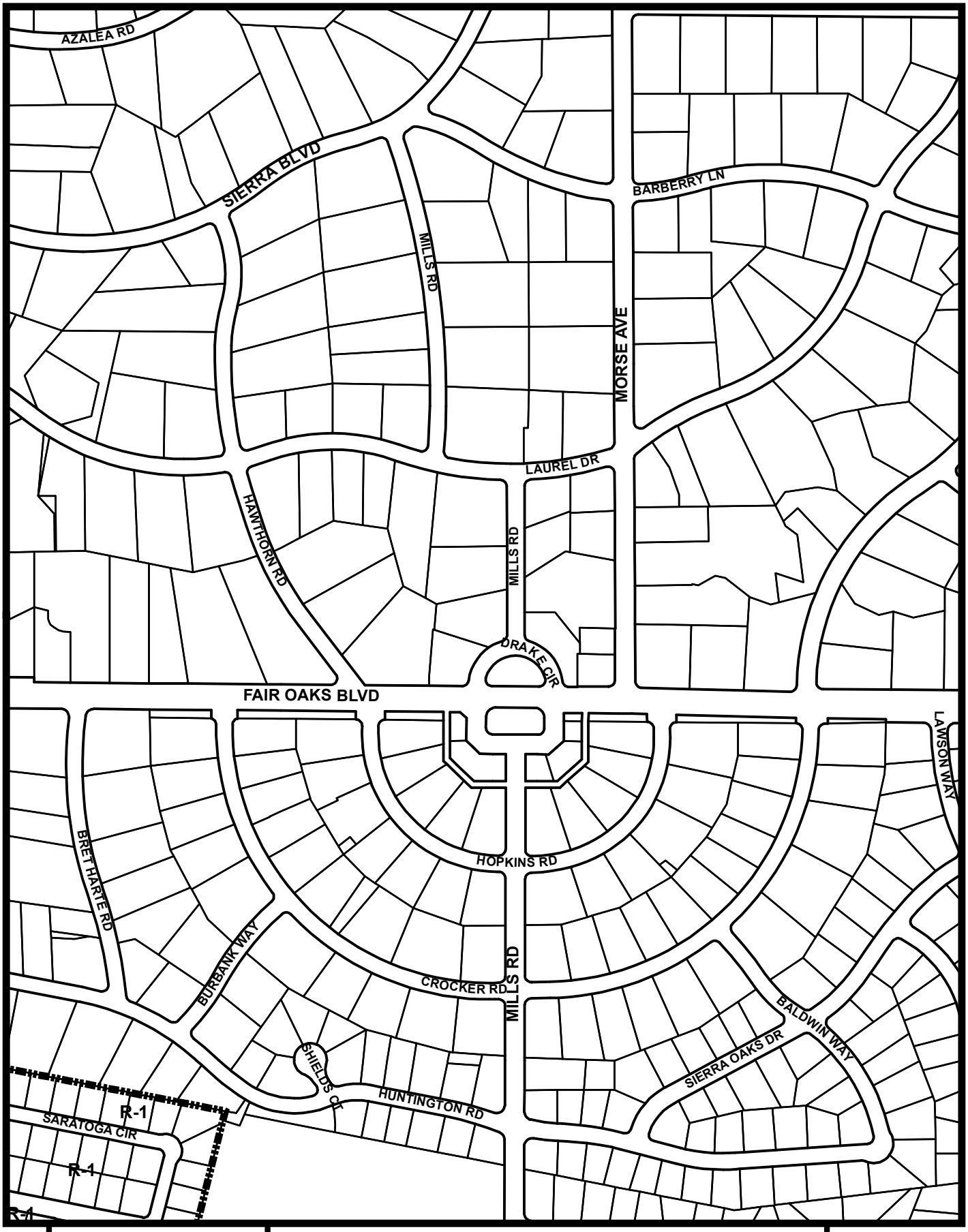

N

0 250 500

Feet

City of SACRAMENTO Community Development

Planning and Development Code

Valid as of August 2014
Subject to Change

Map Page
L17

Back to Index



N

0 250 500

Feet

City of SACRAMENTO Community Development

Planning and Development Code

Valid as of August 2014
Subject to Change

Map Page
M4

Back to Index

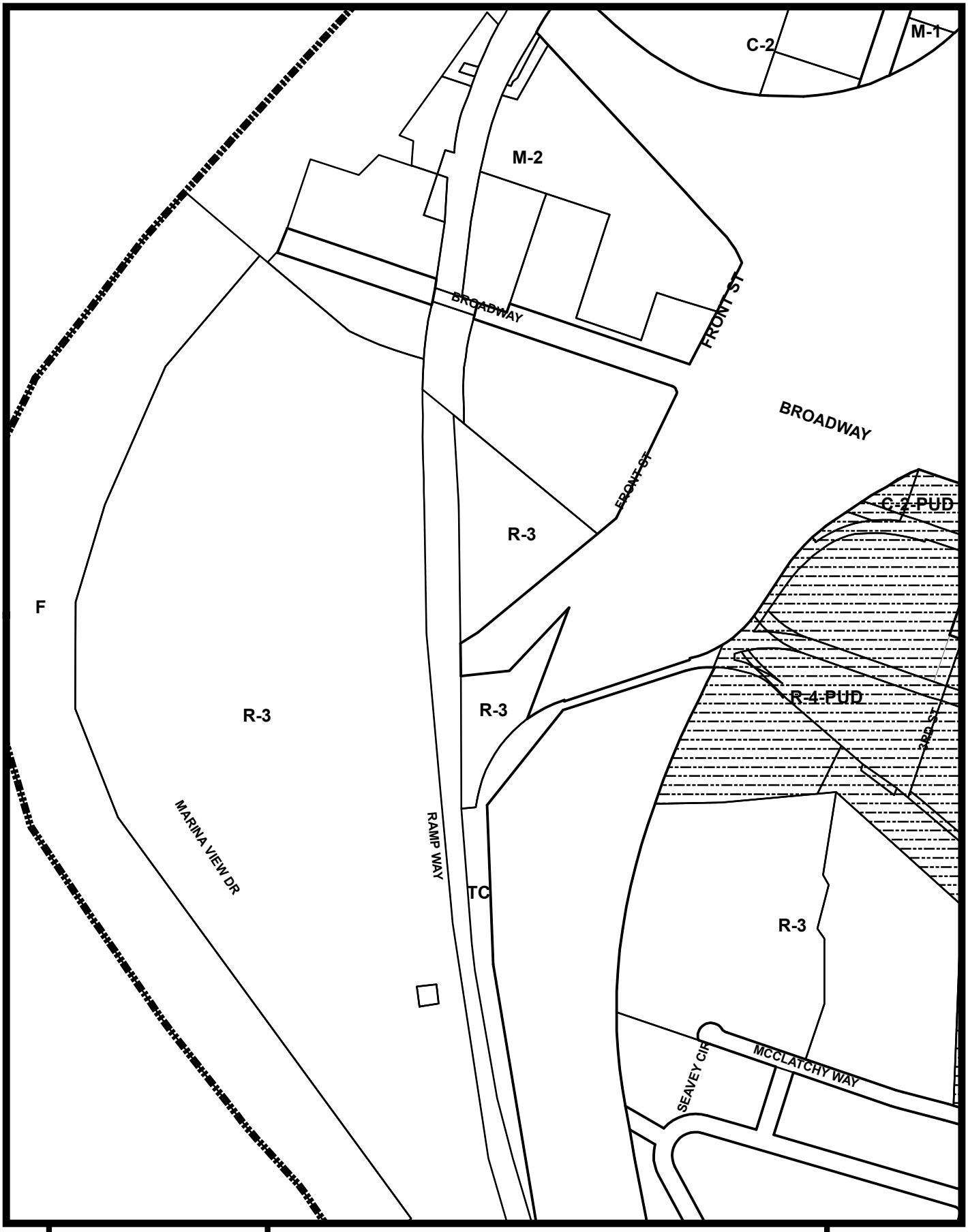

N

0 250 500

Feet

City of SACRAMENTO Community Development

Planning and Development Code

Valid as of August 2014
Subject to Change

Map Page
M5

Back to Index

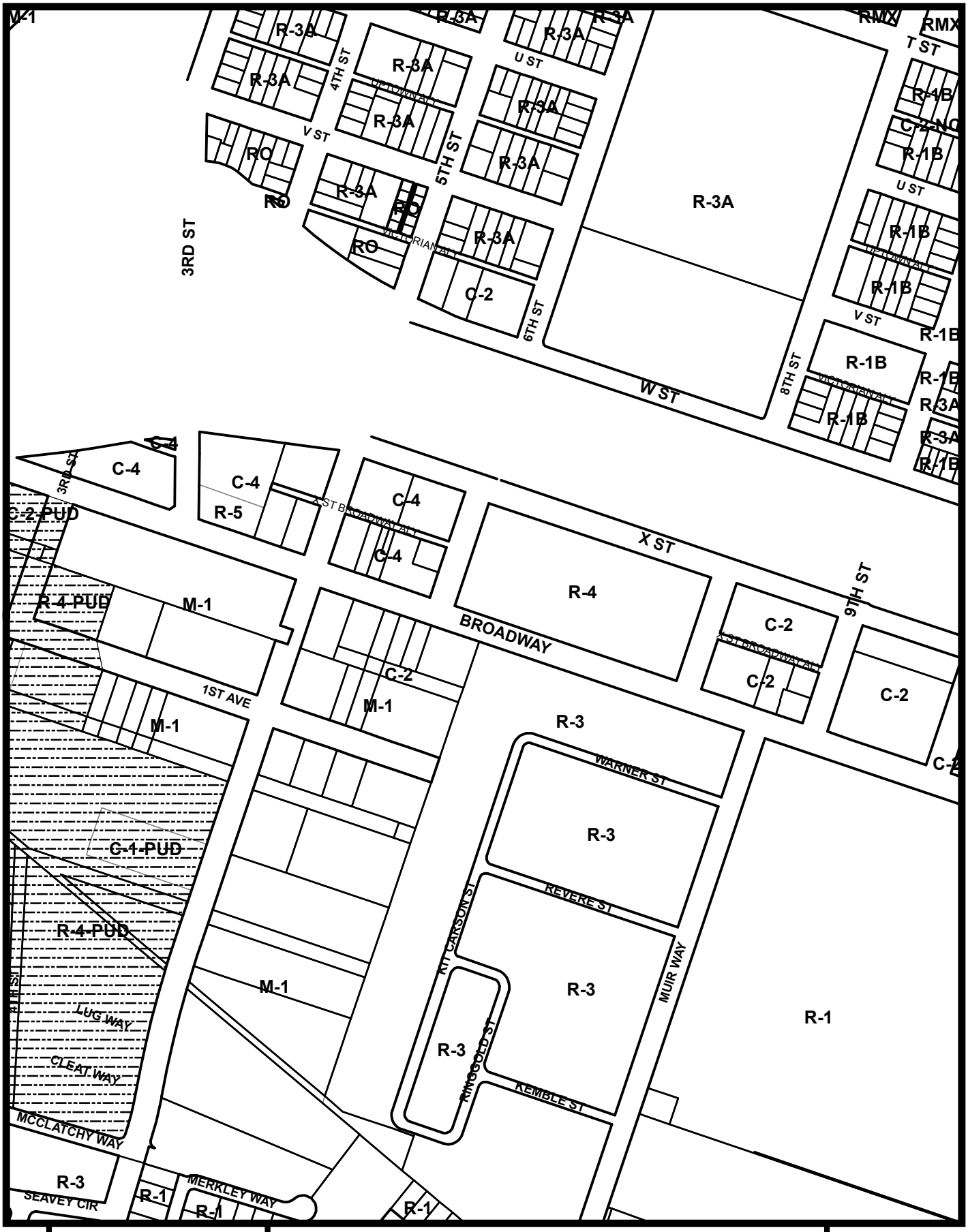

N

0 250 500

Feet

City of SACRAMENTO Community Development

Planning and Development Code

Valid as of August 2014
Subject to Change

Map Page
M6

Back to Index

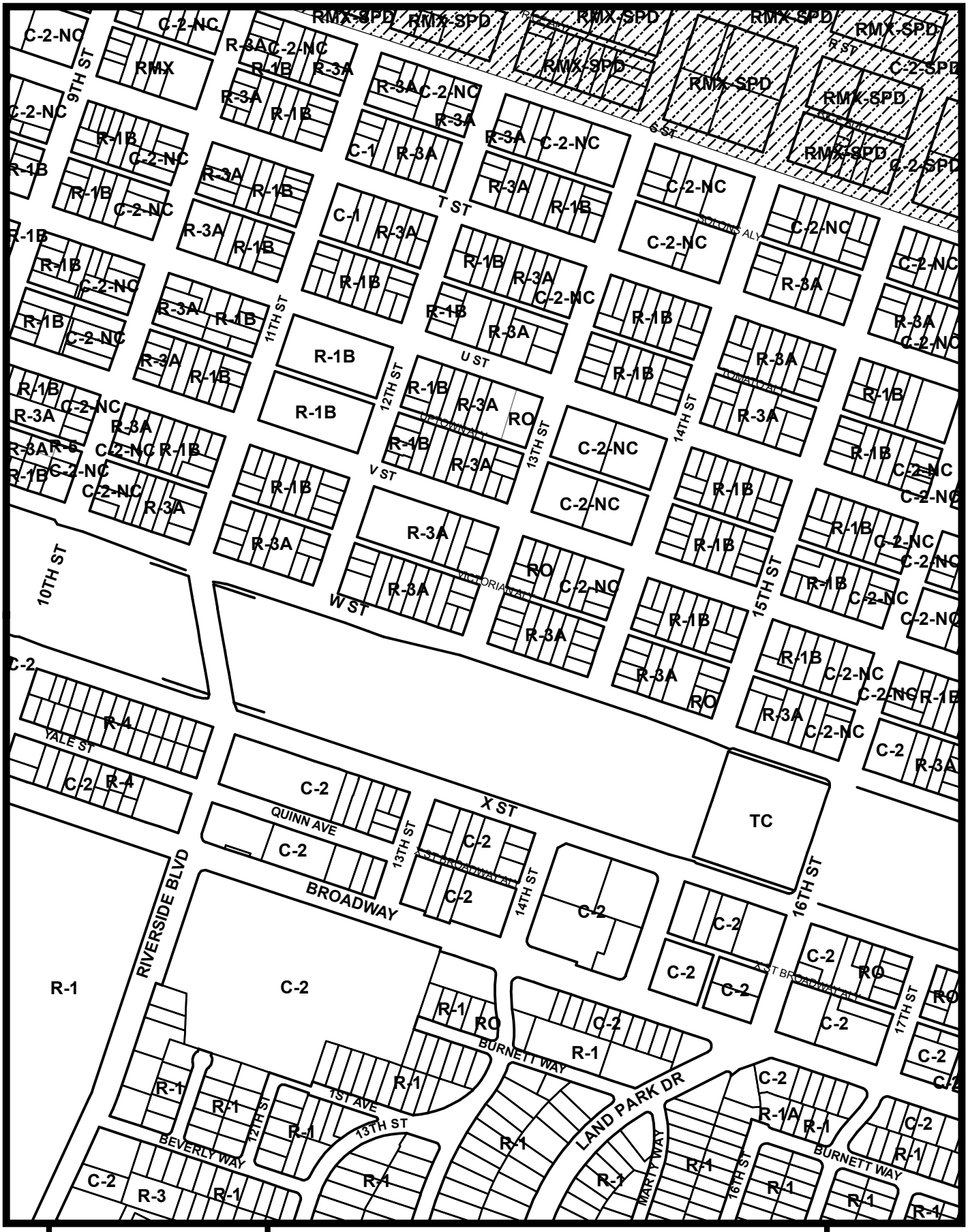

N

0 250 500

Feet

City of SACRAMENTO Community Development

Planning and Development Code

Valid as of August 2014
Subject to Change

Map Page
M7

Back to Index

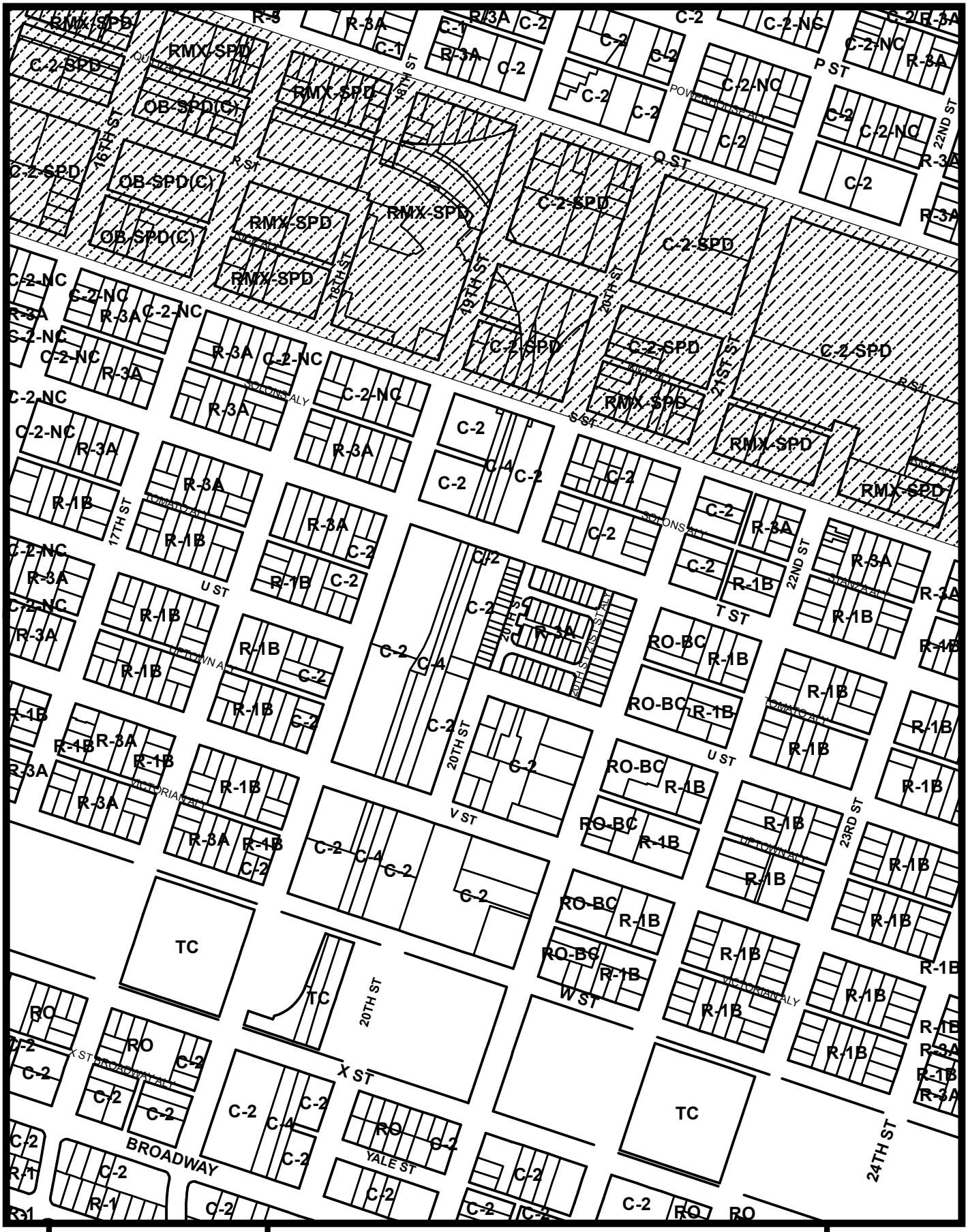

N

0 250 500

Feet

City of SACRAMENTO Community Development

Planning and Development Code

Valid as of August 2014
Subject to Change

Map Page
M8

Back to Index

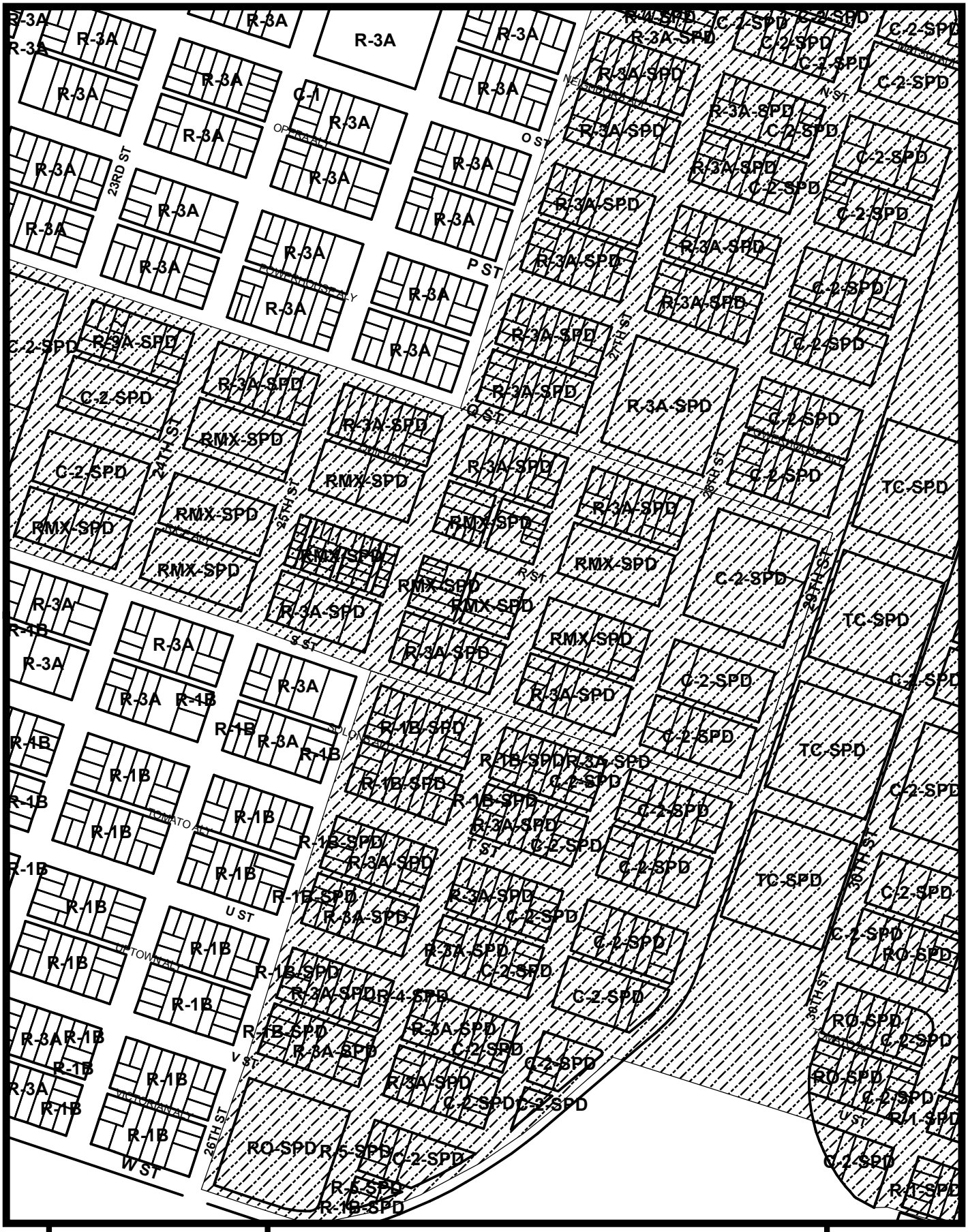

N

0 250 500

Feet

City of SACRAMENTO Community Development

Planning and Development Code

Valid as of August 2014
Subject to Change

Map Page
M9

Back to Index

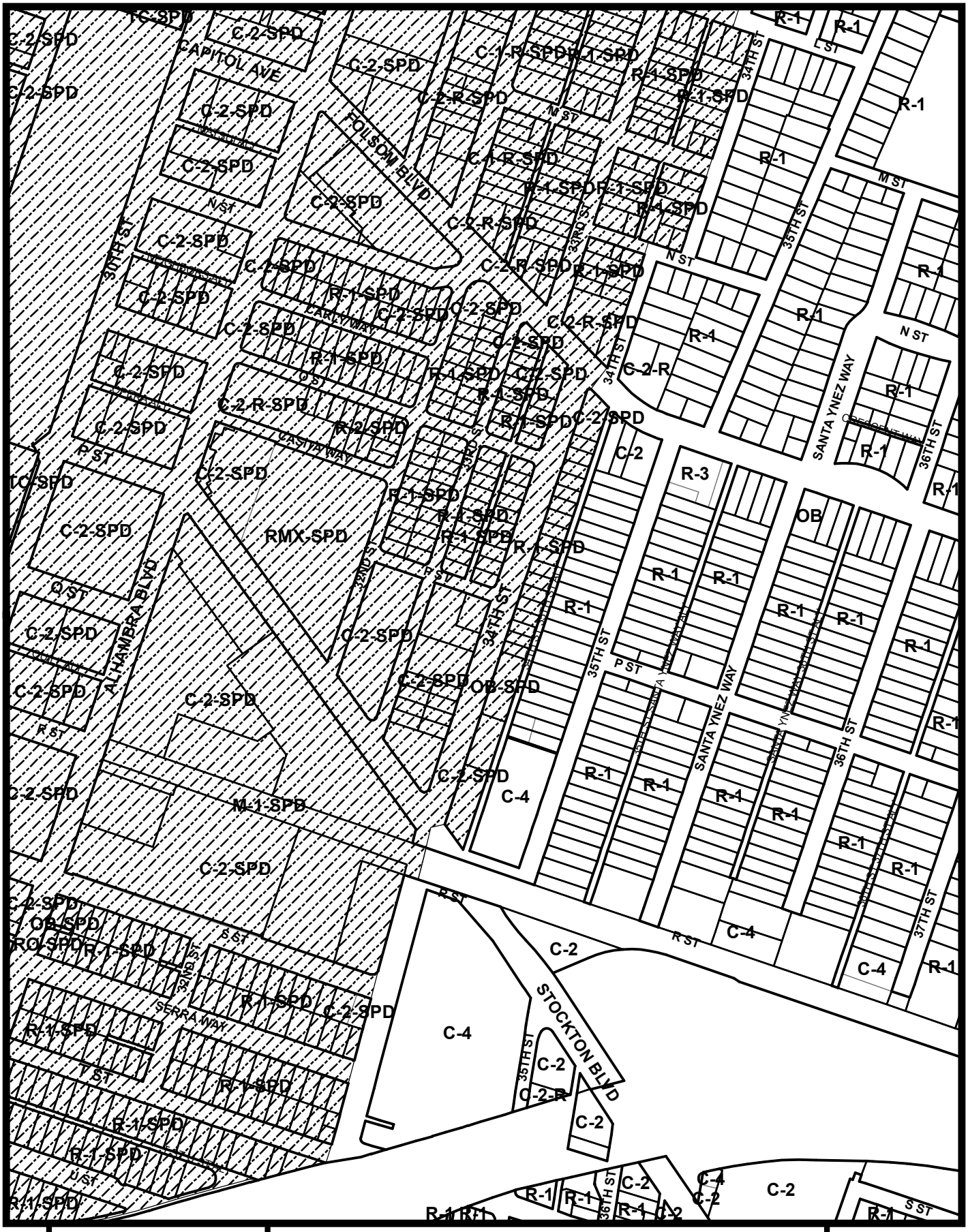

N

0 250 500

Feet

City of SACRAMENTO Community Development

Planning and Development Code

Valid as of August 2014
Subject to Change

Map Page
M10

Back to Index

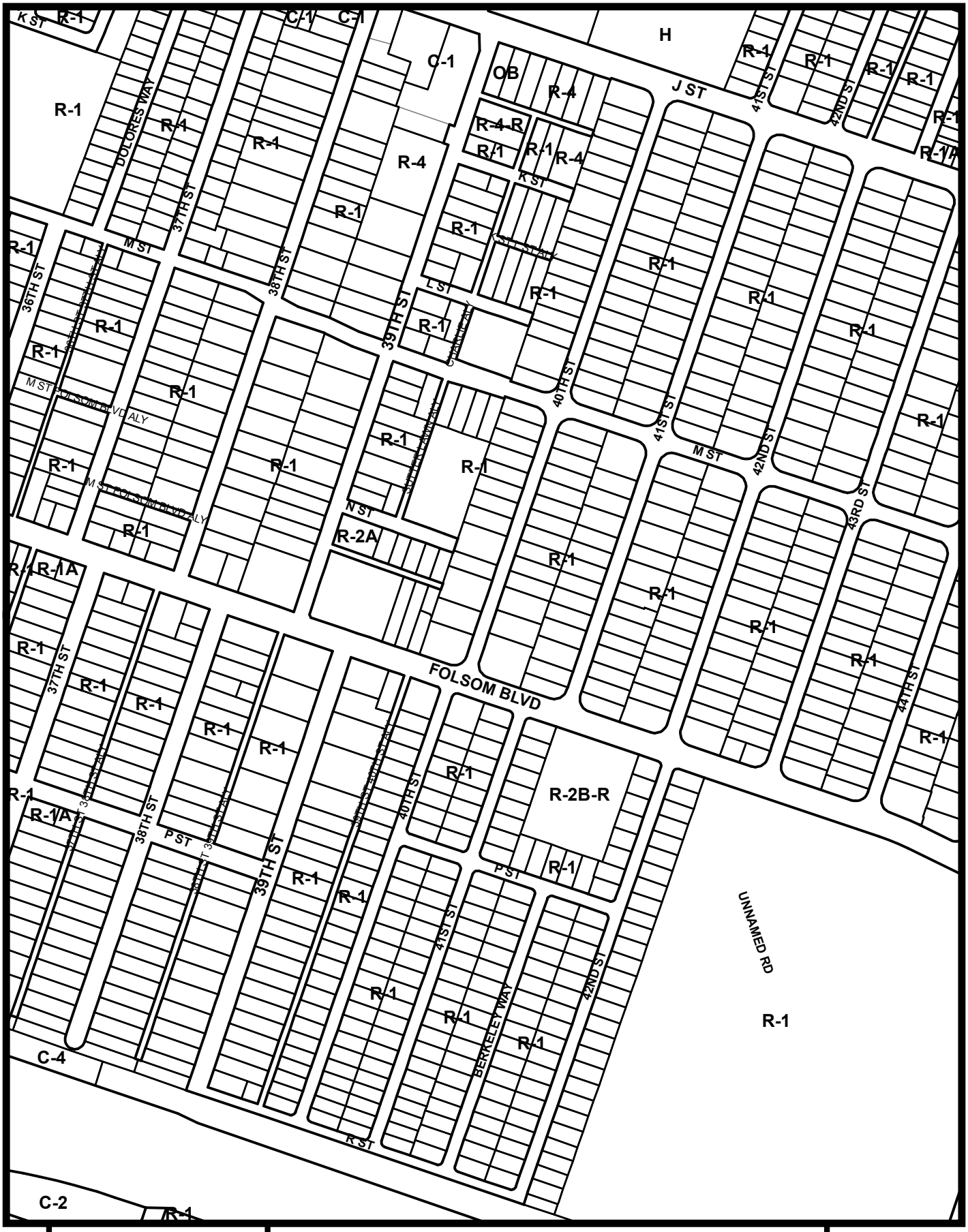

N

0 250 500

Feet

City of SACRAMENTO Community Development

Planning and Development Code

Valid as of August 2014
Subject to Change

Map Page
M11

Back to Index

N

0 250 500

Feet

City of SACRAMENTO Community Development

Planning and Development Code

Valid as of August 2014
Subject to Change

Map Page
M12

Back to Index

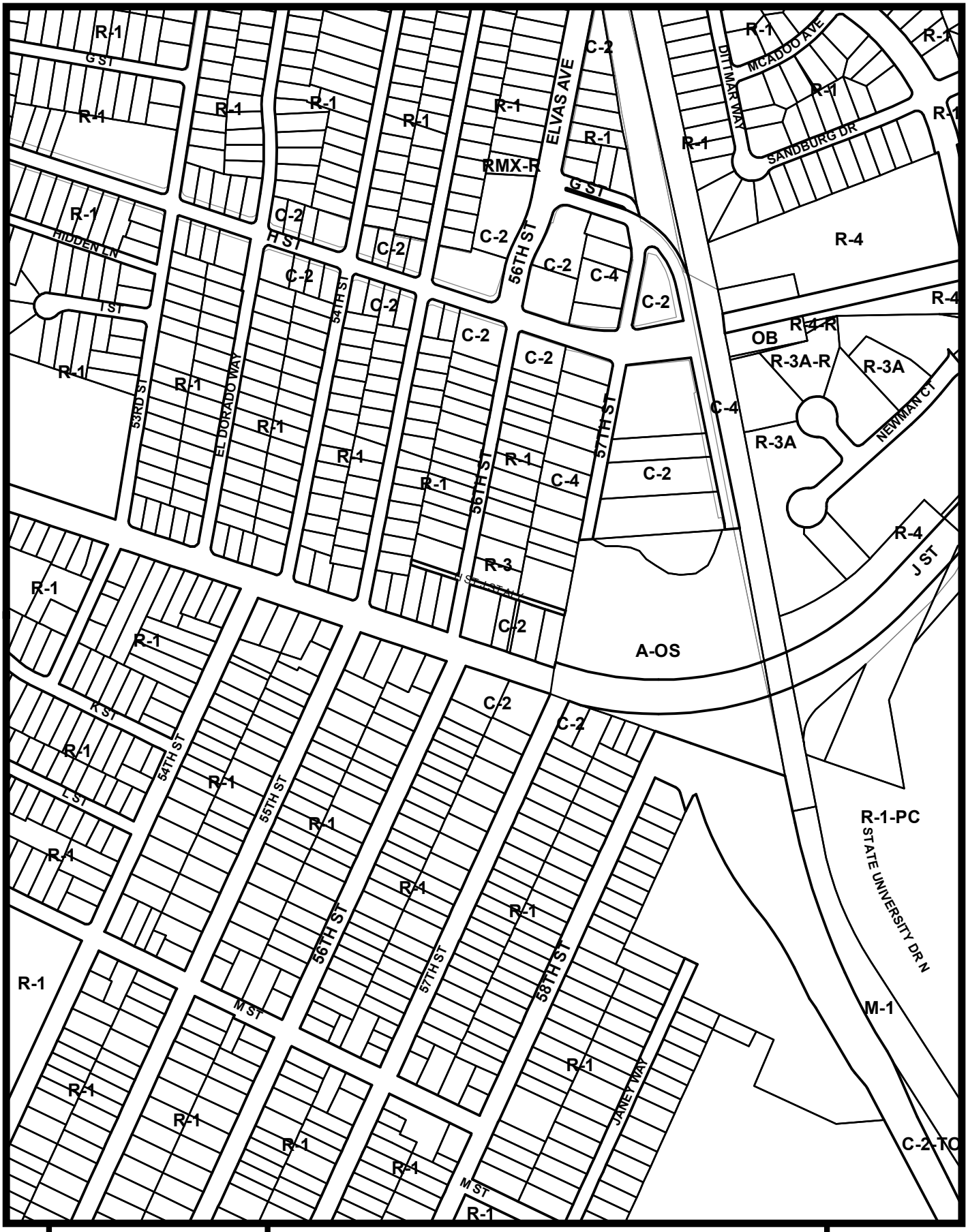

N

0 250 500

Feet

City of SACRAMENTO Community Development

Planning and Development Code

Valid as of August 2014
Subject to Change

Map Page
M13

Back to Index

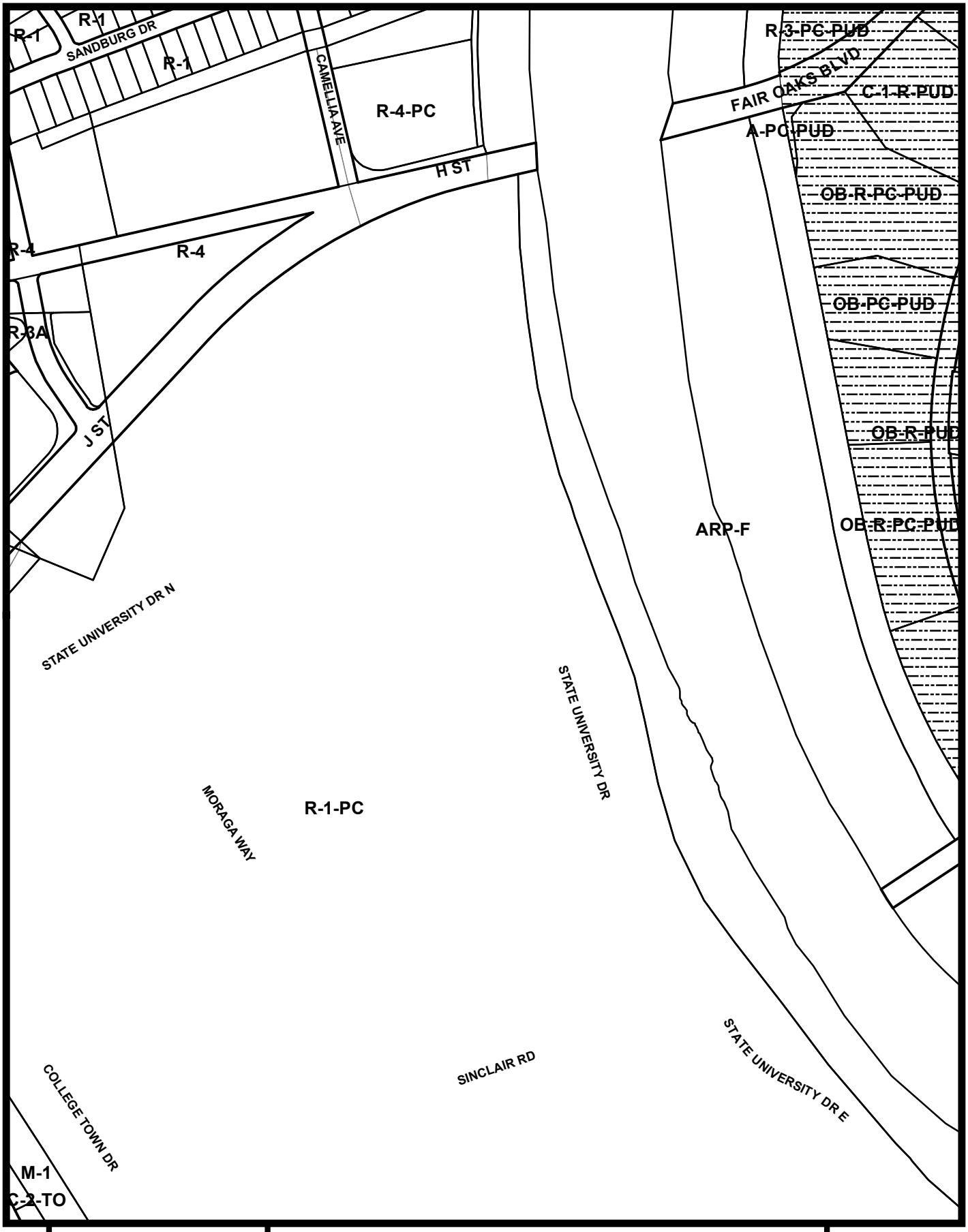

N

0 250 500

Feet

City of SACRAMENTO Community Development

Planning and Development Code

Valid as of August 2014
Subject to Change

Map Page
M14

Back to Index

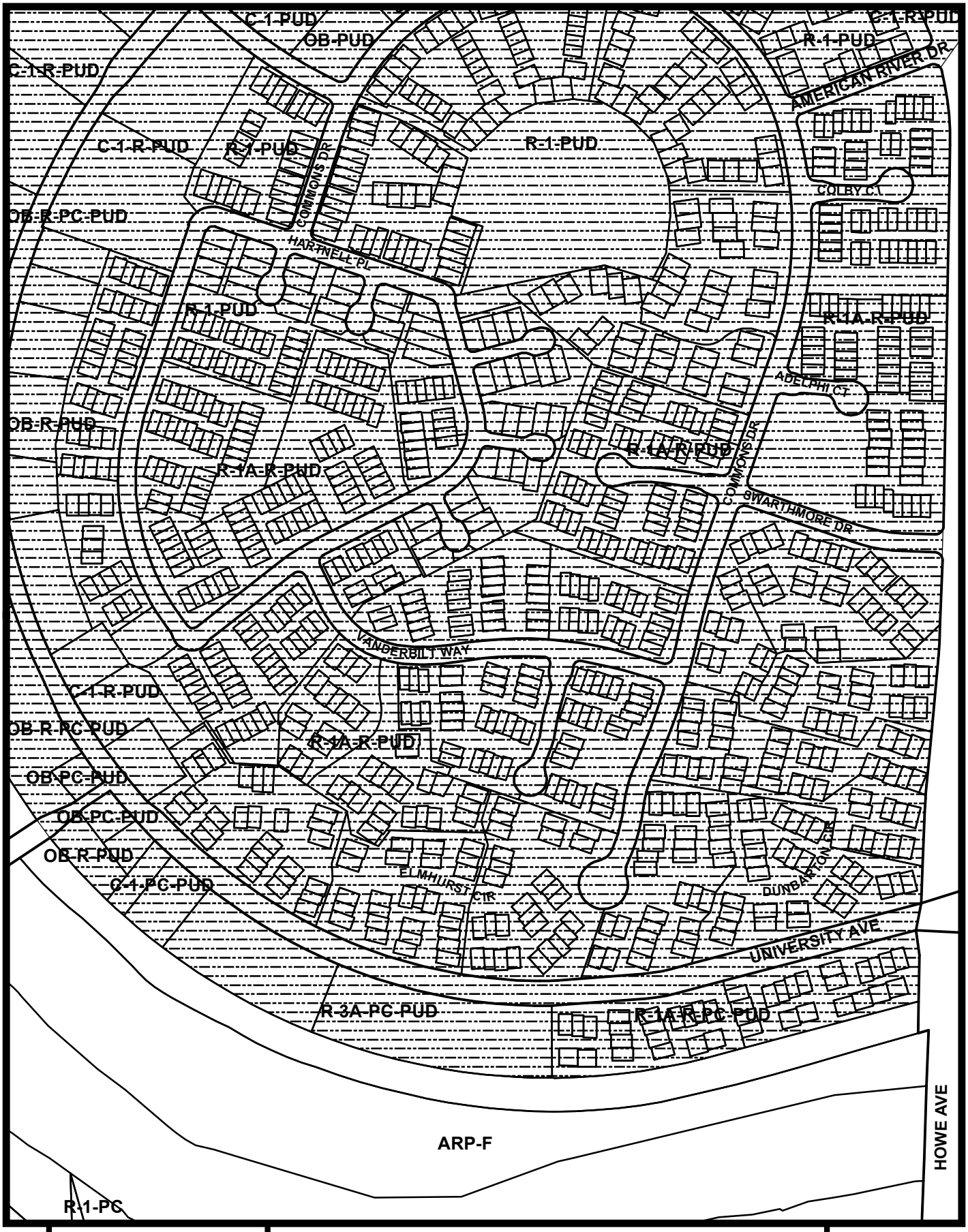

N

0 250 500

Feet

City of SACRAMENTO Community Development

Planning and Development Code

Valid as of August 2014
Subject to Change

Map Page
M15

Back to Index

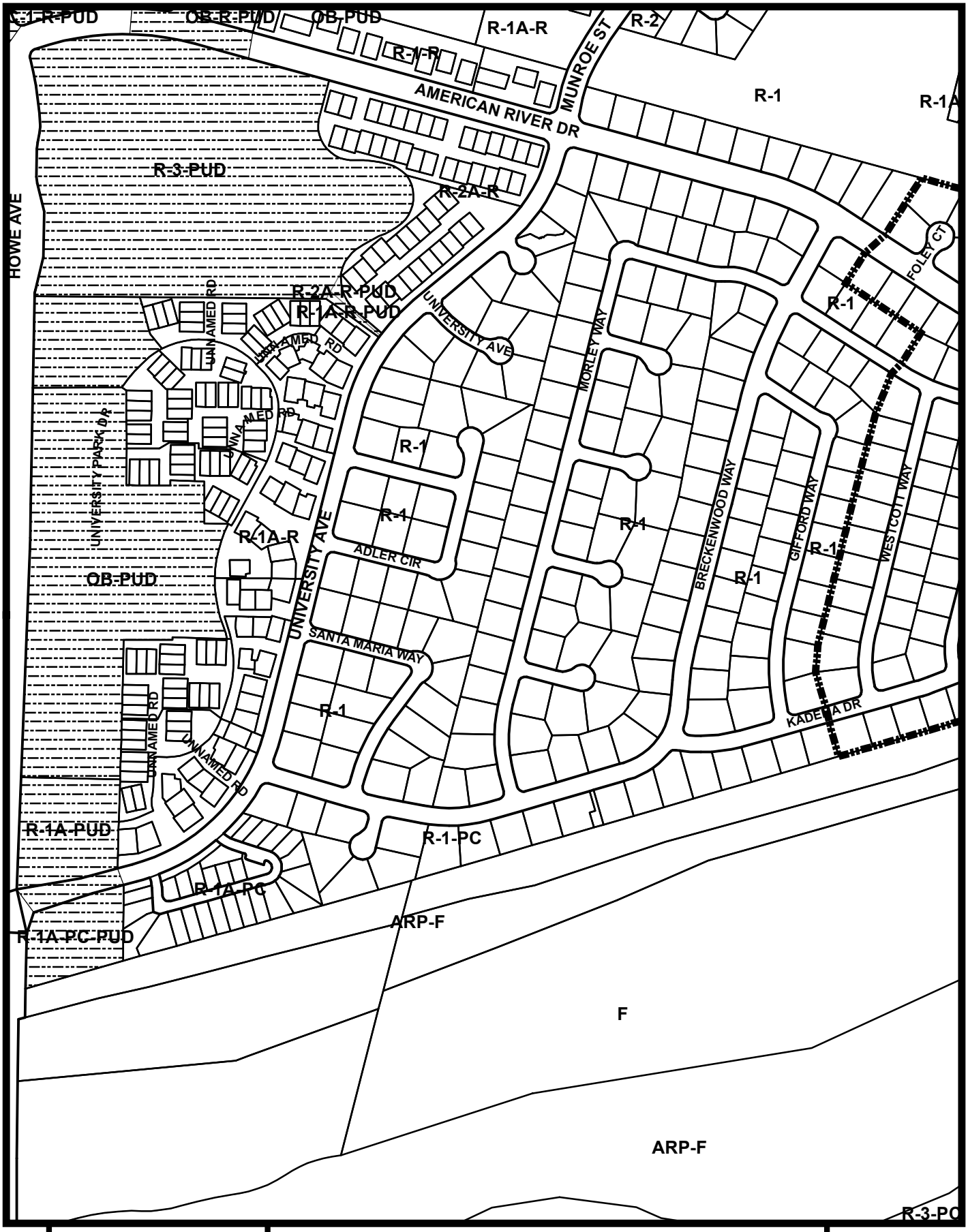

N

0 250 500

Feet

City of SACRAMENTO Community Development

Planning and Development Code

Valid as of August 2014
Subject to Change

Map Page
M16

Back to Index

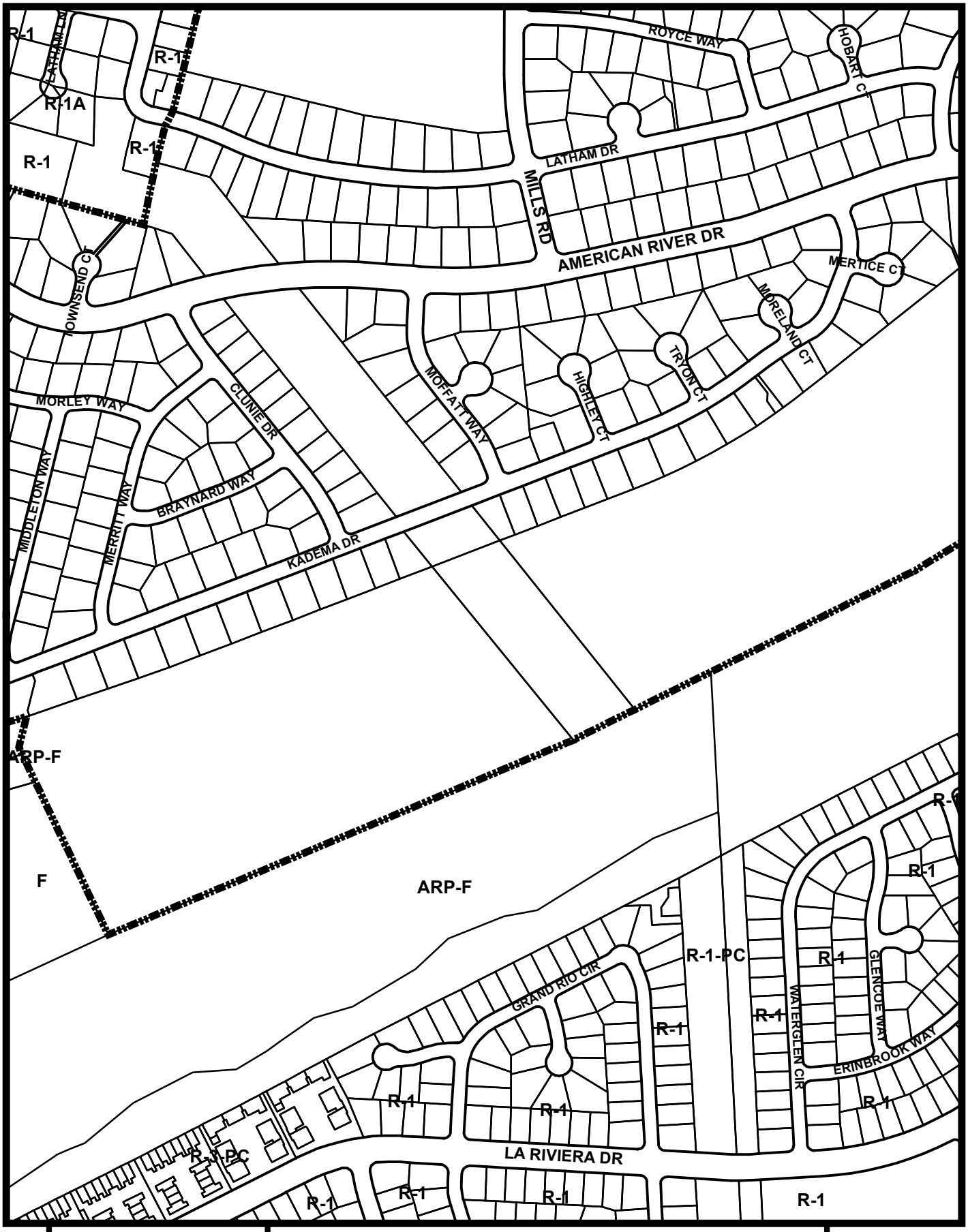

N

0 250 500

Feet

City of SACRAMENTO Community Development

Planning and Development Code

Valid as of August 2014
Subject to Change

Map Page
M17

Back to Index

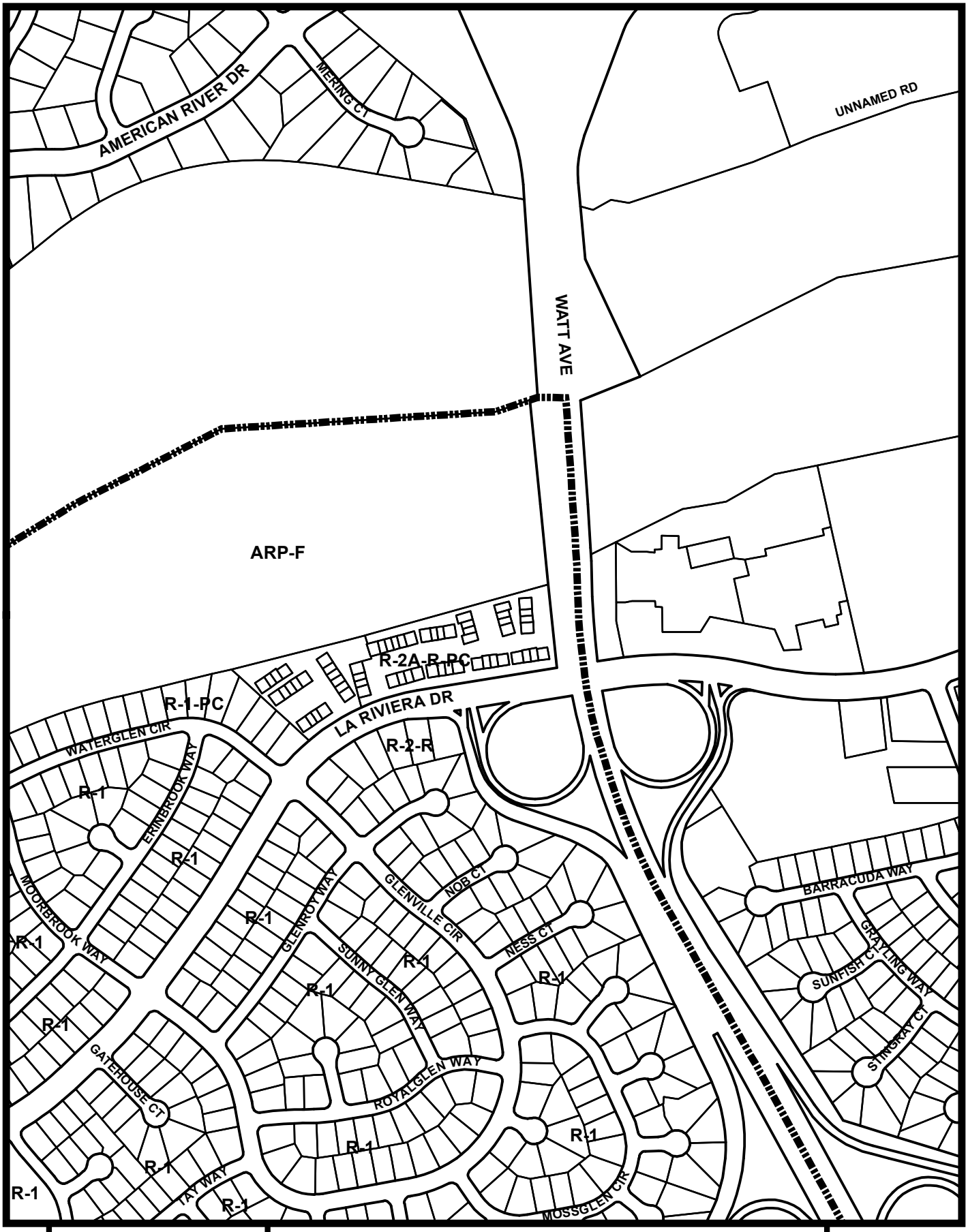

N

0 250 500

Feet

City of SACRAMENTO Community Development

Planning and Development Code

Valid as of August 2014
Subject to Change

Map Page
M18

Back to Index

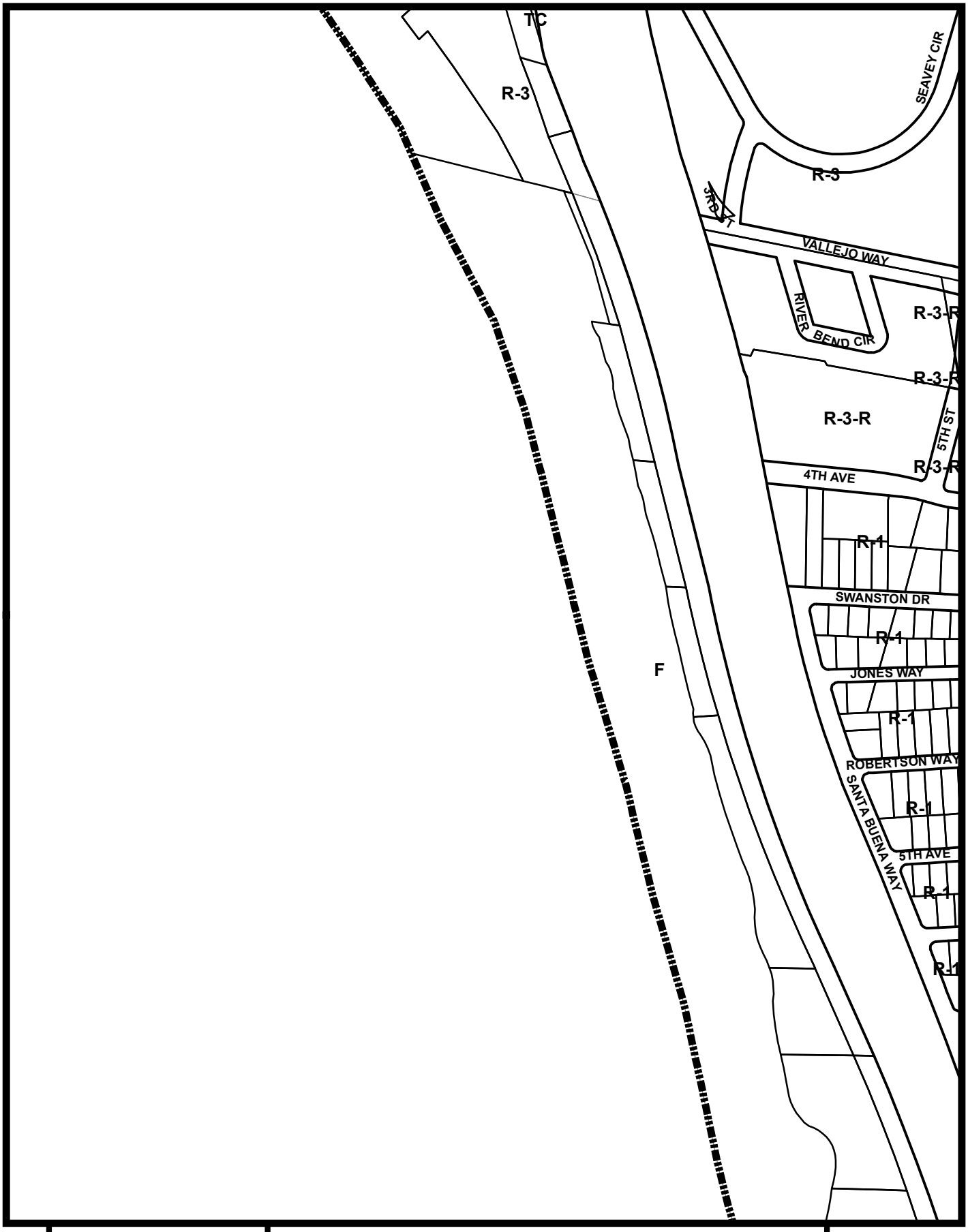

N

0 250 500

Feet

City of SACRAMENTO Community Development

Planning and Development Code

Valid as of August 2014
Subject to Change

Map Page
N5

Back to Index

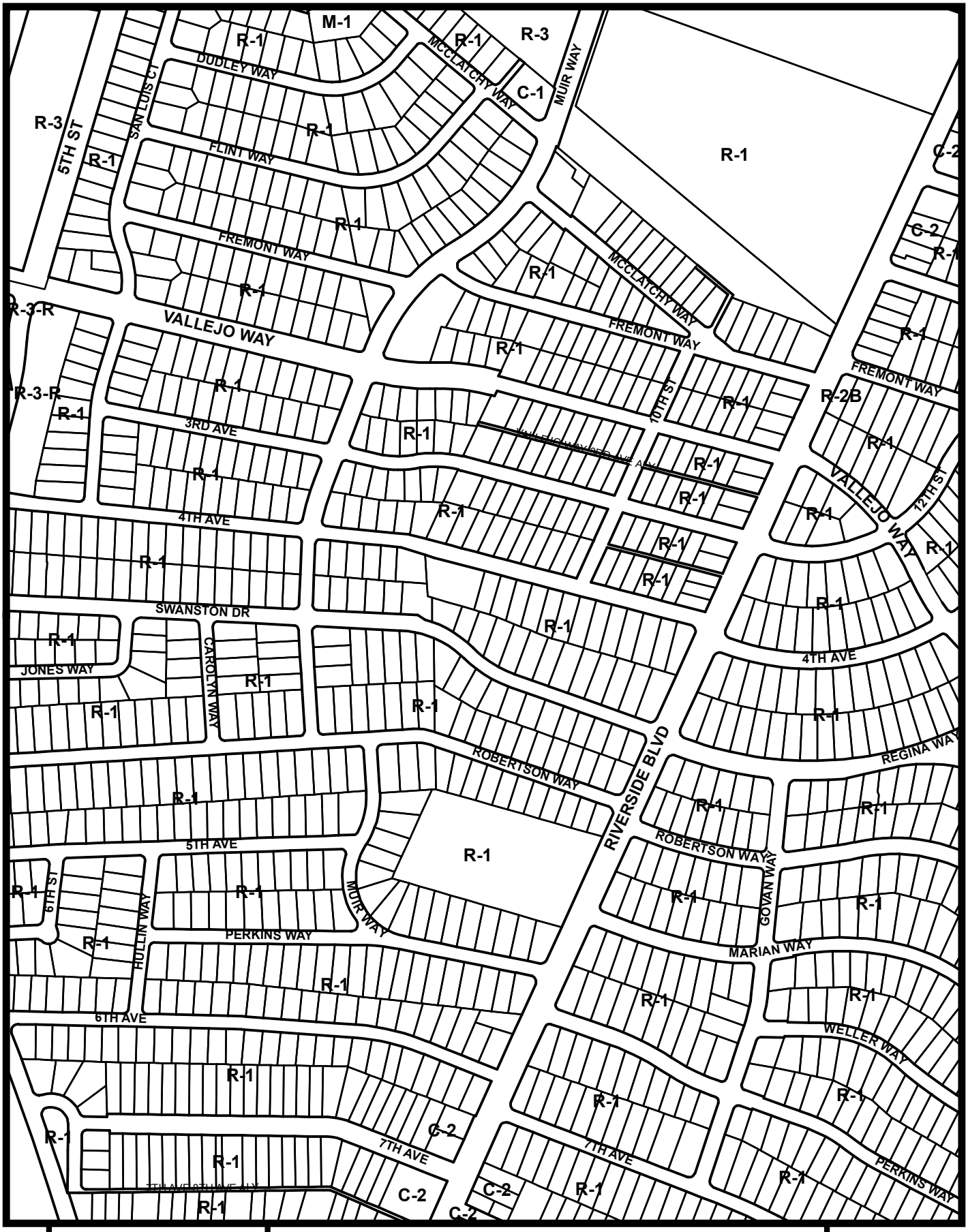

N

0 250 500

Feet

City of SACRAMENTO Community Development

Planning and Development Code

Valid as of August 2014
Subject to Change

Map Page
N6

Back to Index

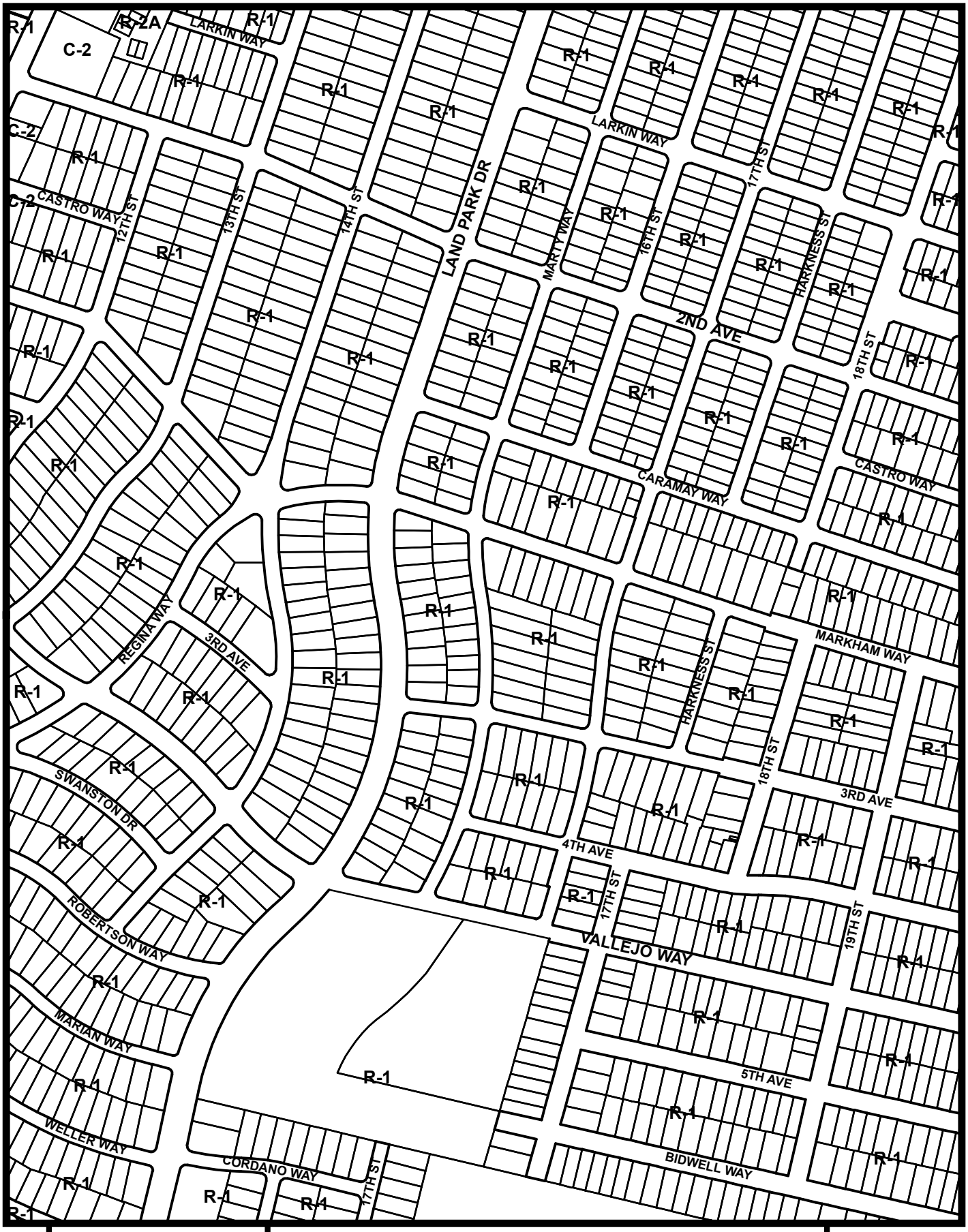

N

0 250 500

Feet

City of SACRAMENTO Community Development

Planning and Development Code

Valid as of August 2014
Subject to Change

Map Page
N7

Back to Index

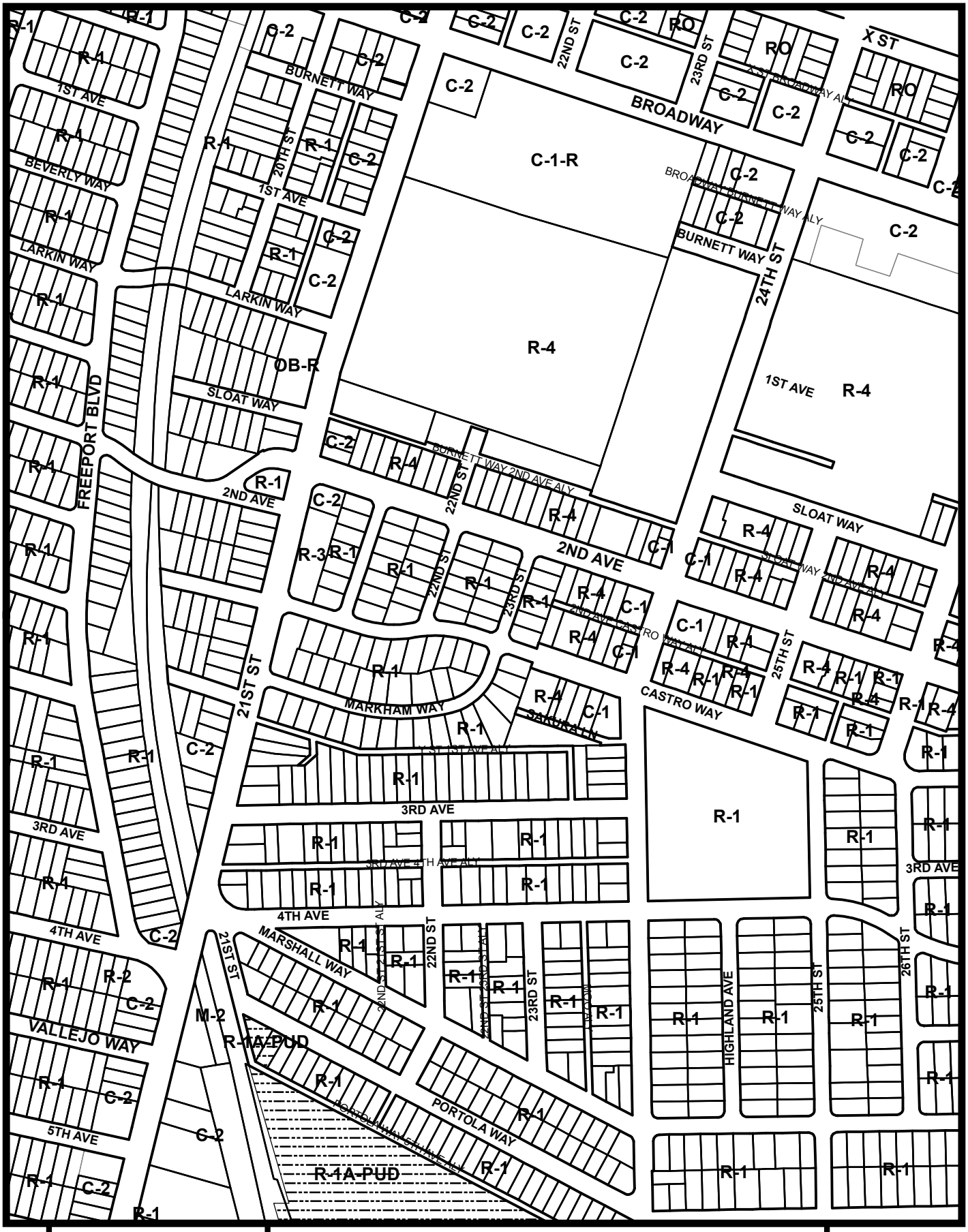

N

0 250 500

Feet

City of SACRAMENTO Community Development

Planning and Development Code

Valid as of August 2014
Subject to Change

Map Page
N8

Back to Index

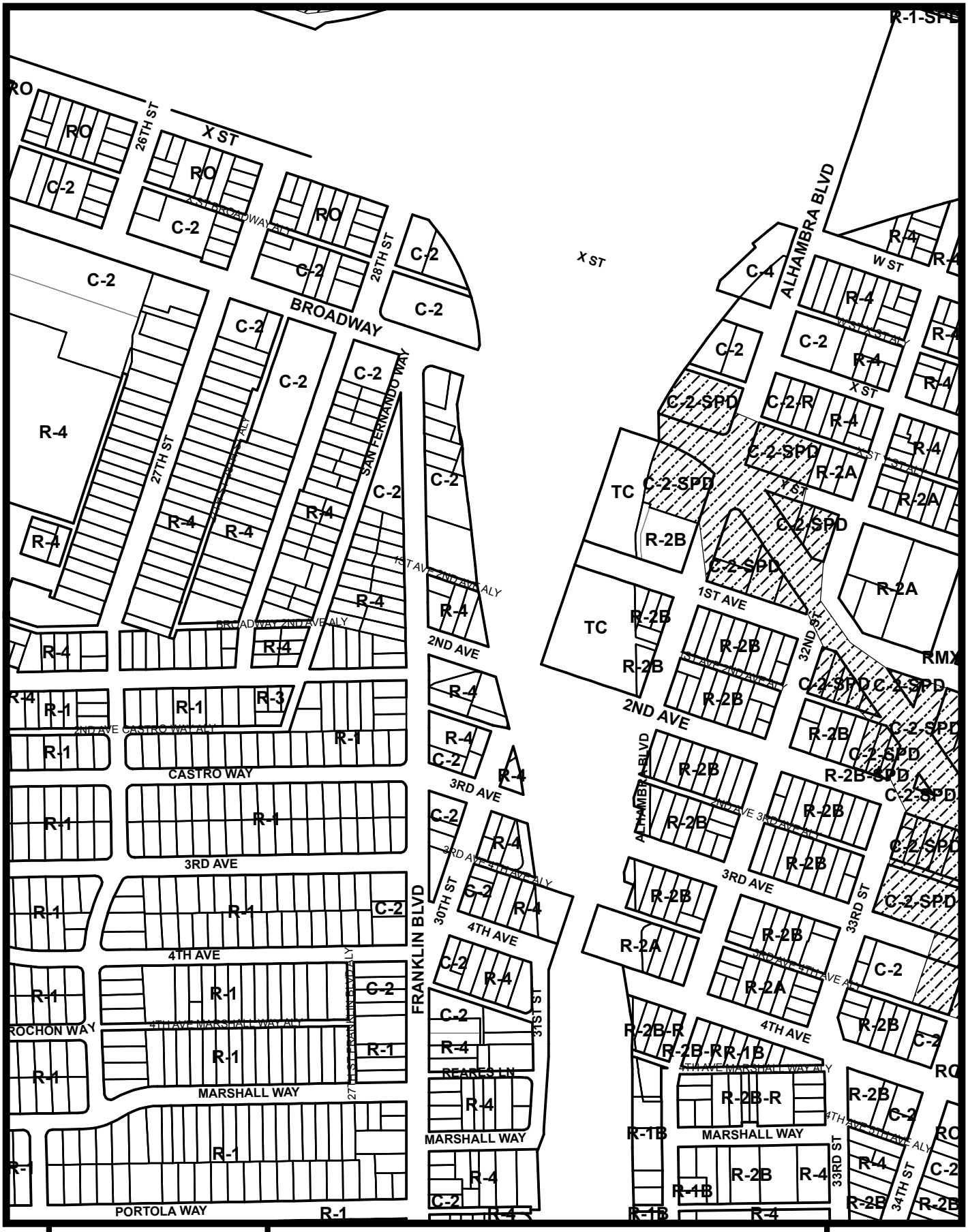

N

0 250 500

Feet

City of SACRAMENTO Community Development

Planning and Development Code

Valid as of August 2014
Subject to Change

Map Page
N9

Back to Index

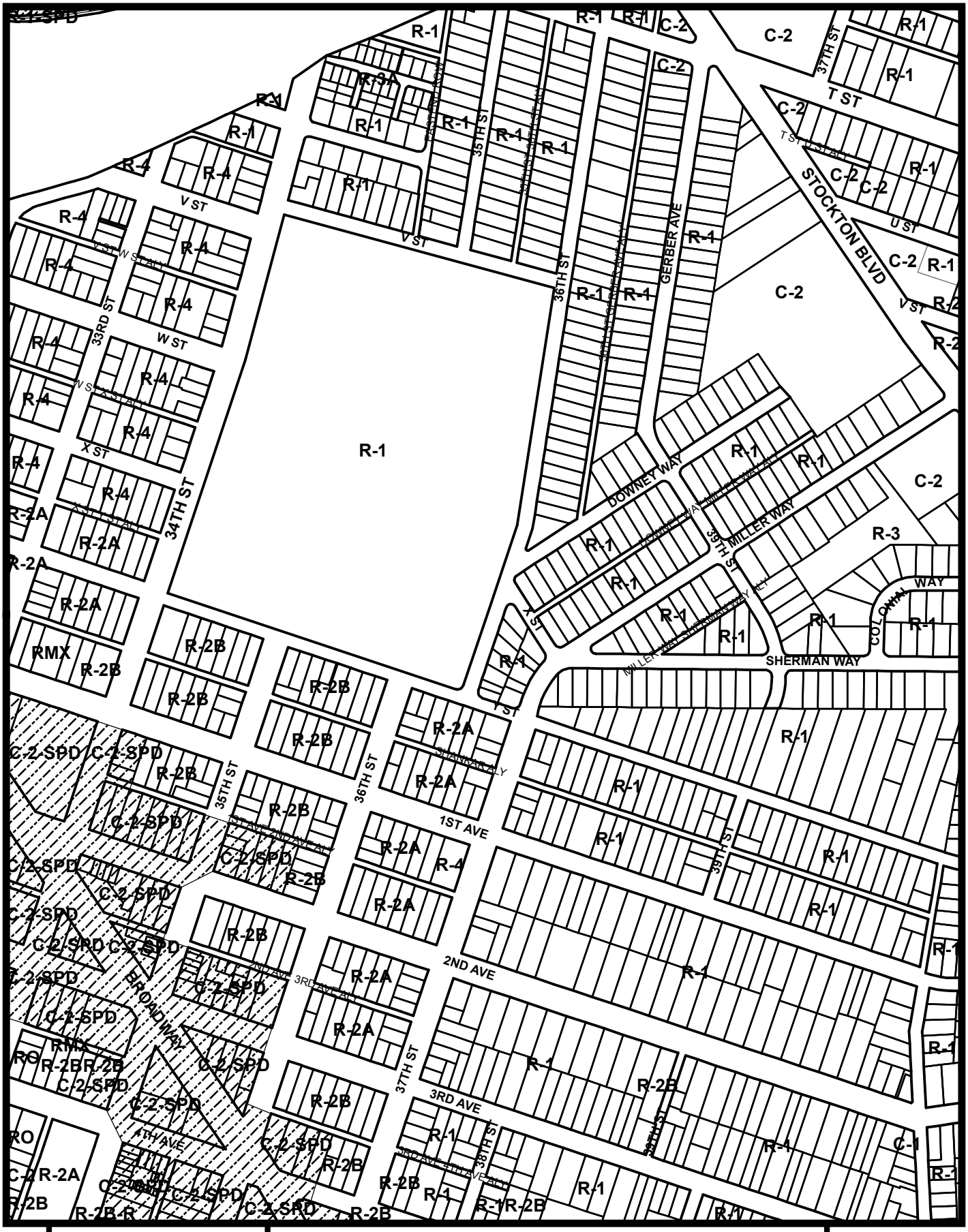

N

0 250 500

Feet

City of SACRAMENTO Community Development

Planning and Development Code

Valid as of August 2014
Subject to Change

Map Page
N10

Back to Index

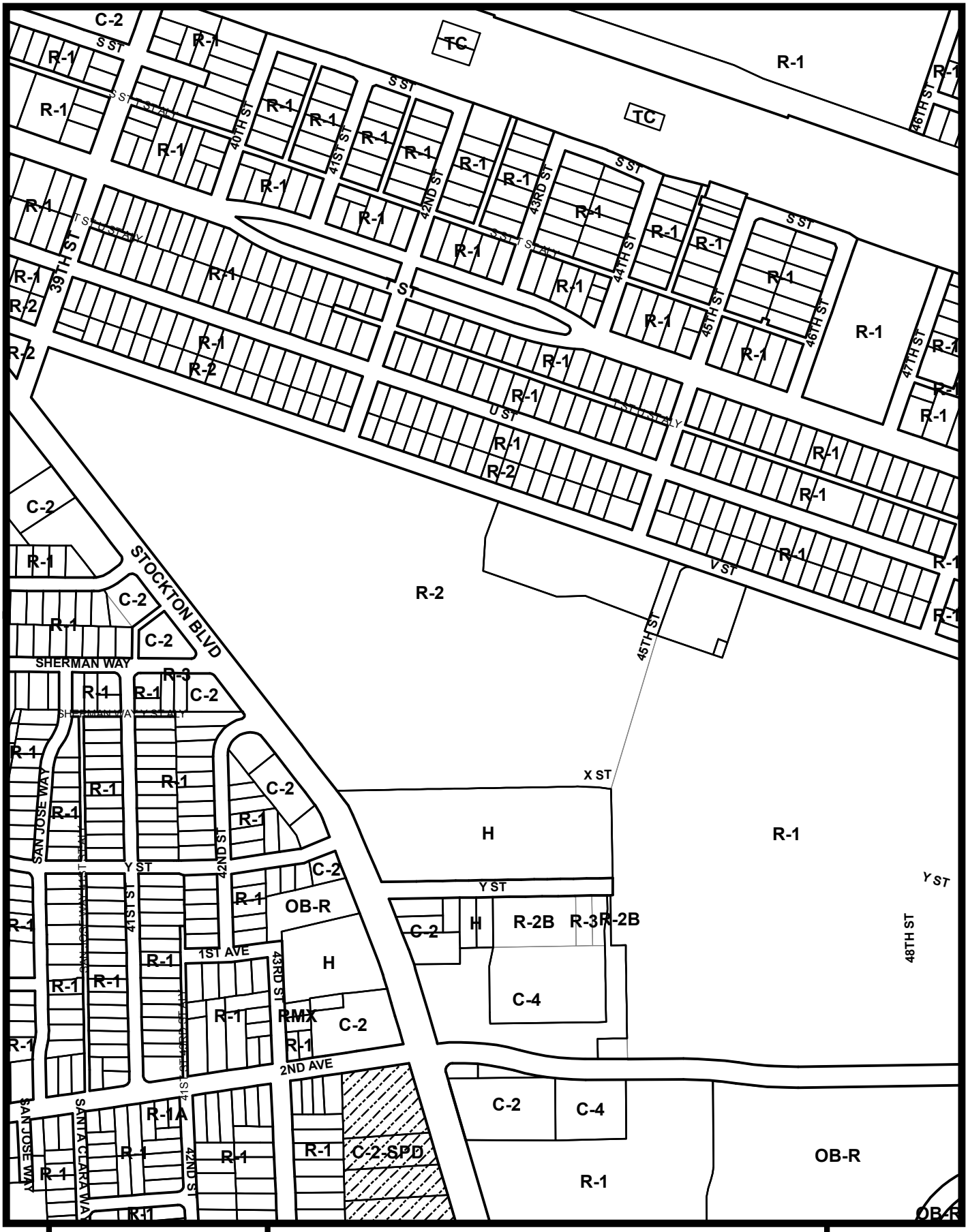

N

0 250 500

Feet

City of SACRAMENTO Community Development

Planning and Development Code

Valid as of August 2014
Subject to Change

Map Page
N11

Back to Index

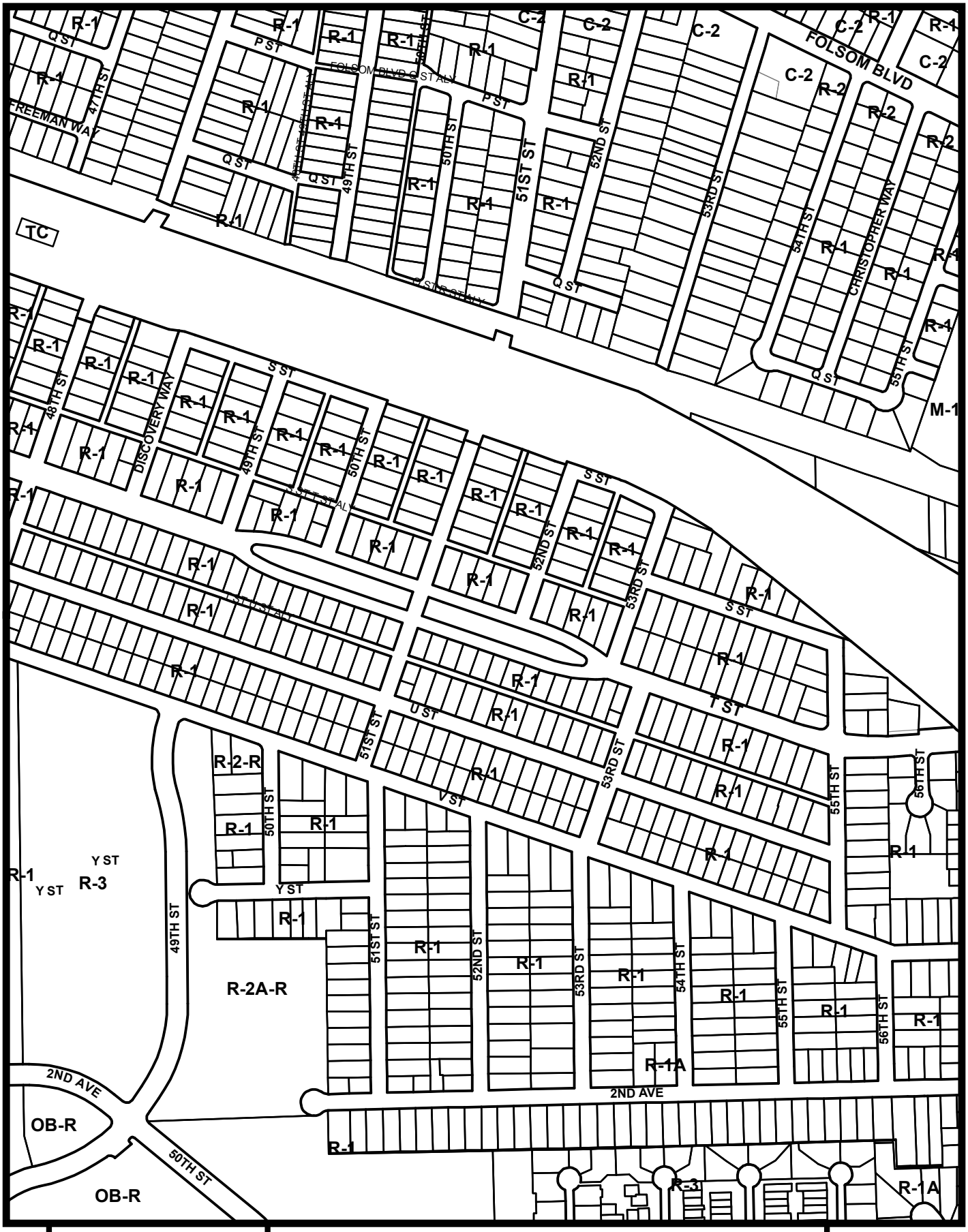

N

0 250 500

Feet

City of SACRAMENTO Community Development

Planning and Development Code

Valid as of August 2014
Subject to Change

Map Page
N12

Back to Index

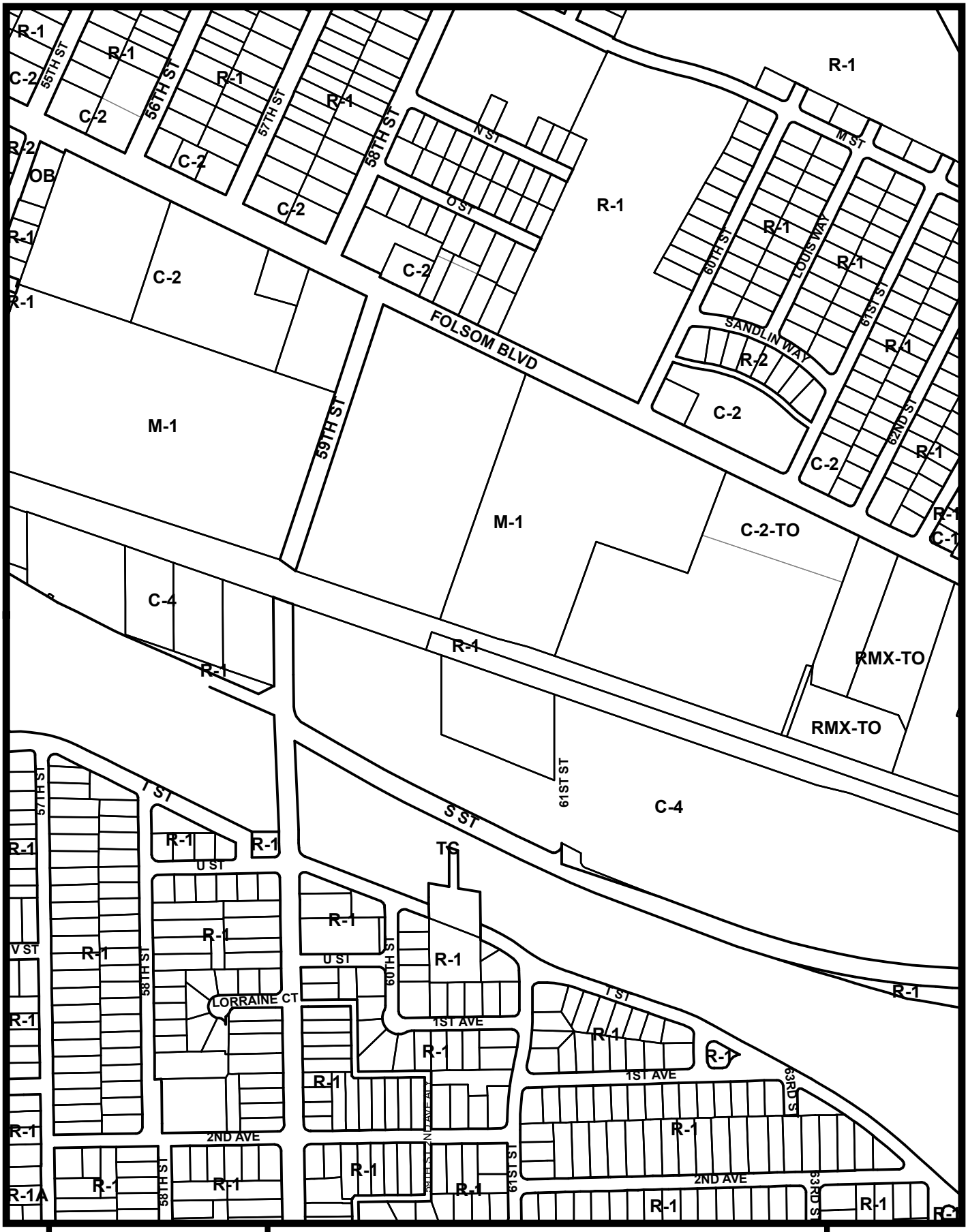

N

0 250 500

Feet

City of SACRAMENTO Community Development

Planning and Development Code

Valid as of August 2014
Subject to Change

Map Page
N13

Back to Index

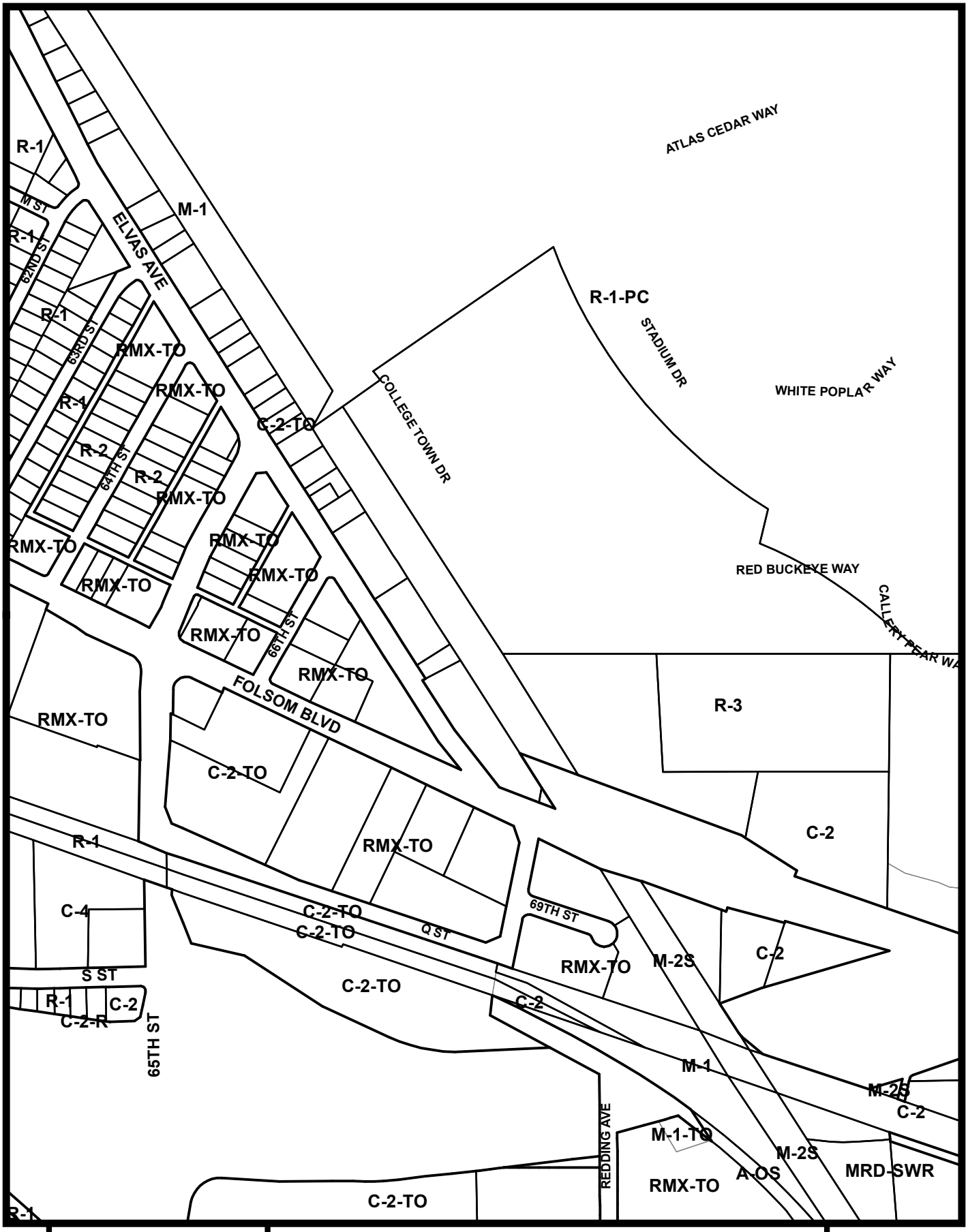

N

0 250 500

Feet

City of SACRAMENTO Community Development

Planning and Development Code

Valid as of August 2014
Subject to Change

Map Page
N14

Back to Index

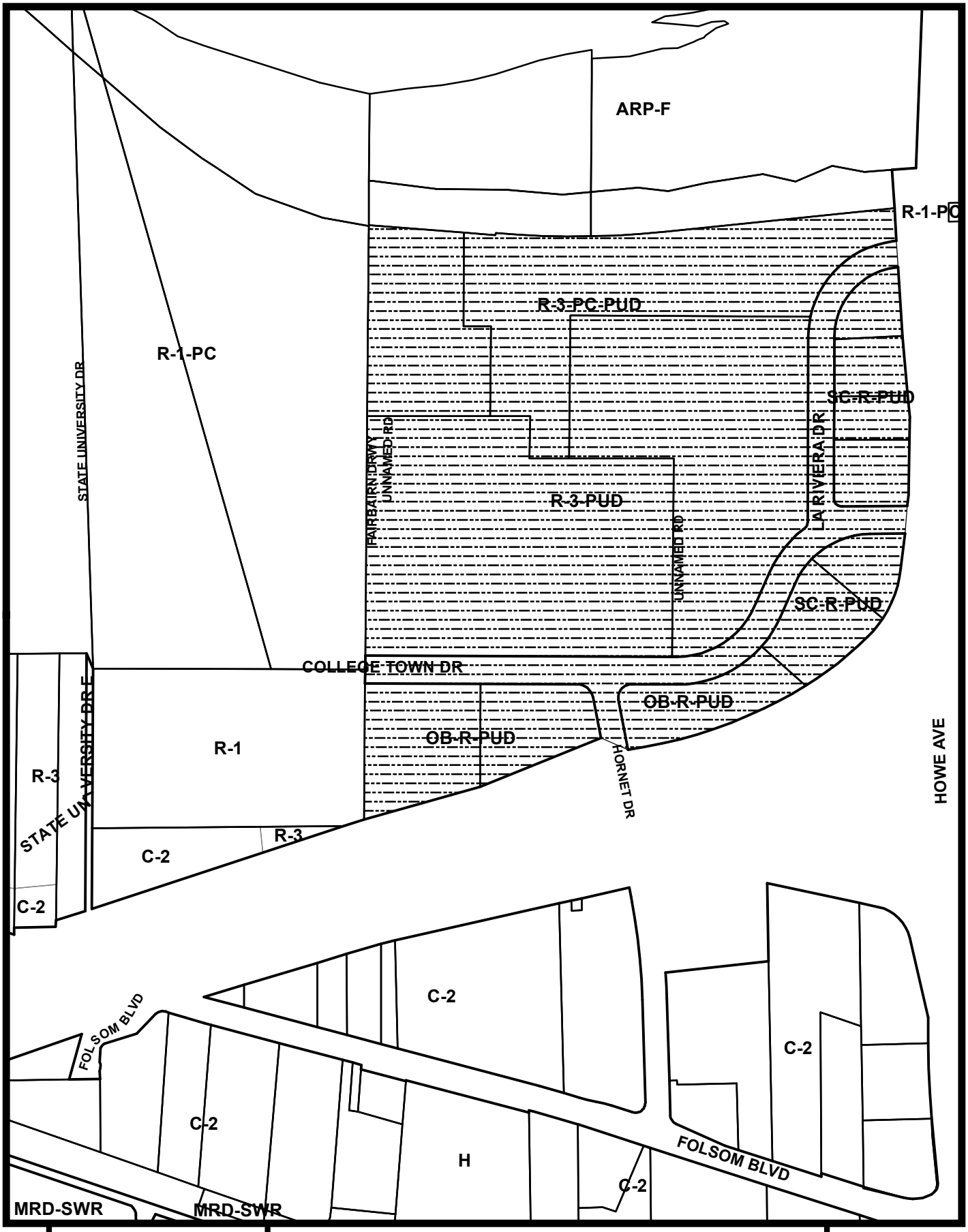

N

0 250 500

Feet

City of SACRAMENTO Community Development

Planning and Development Code

Valid as of August 2014
Subject to Change

Map Page
N15

Back to Index

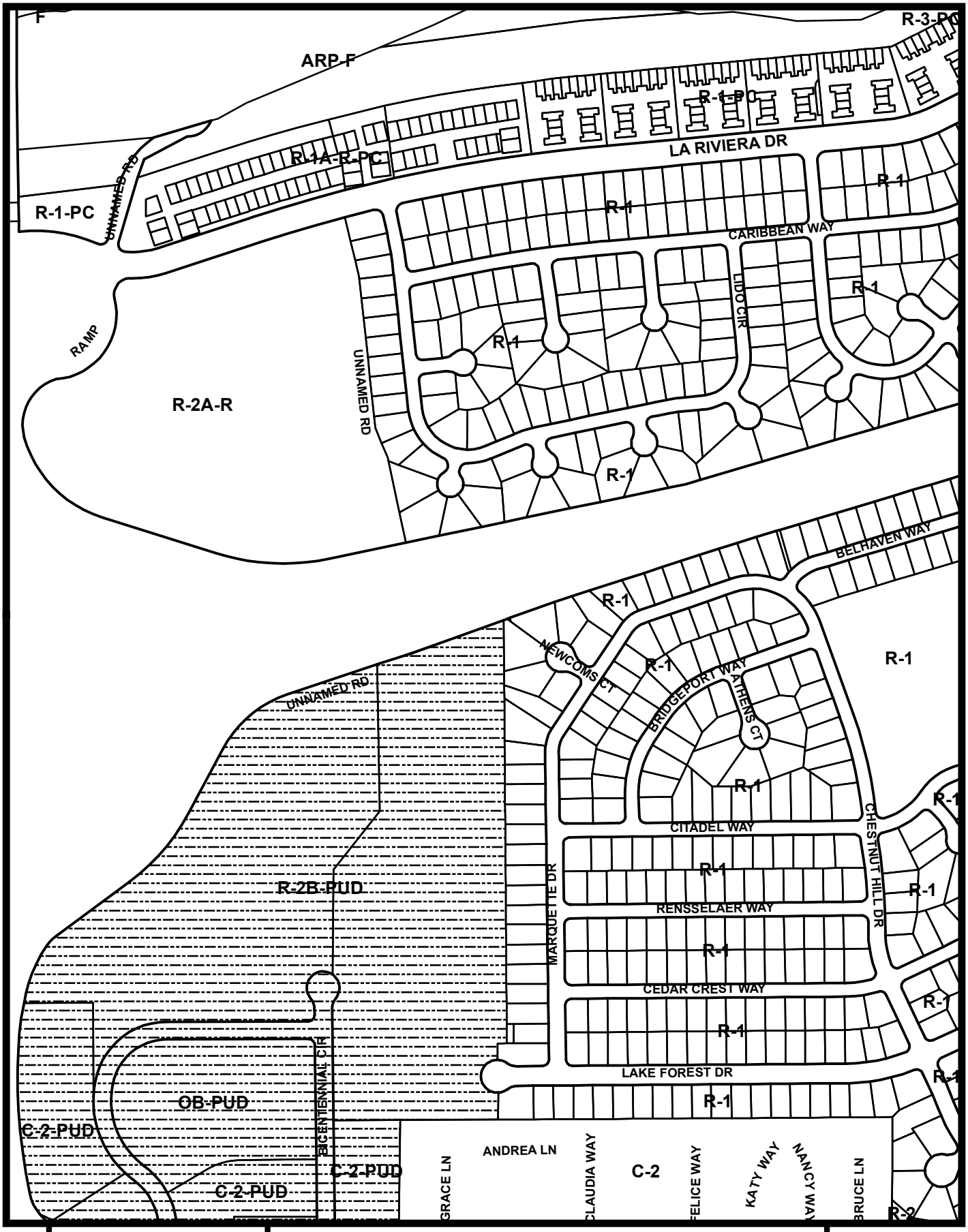

N

0 250 500

Feet

City of SACRAMENTO Community Development

Planning and Development Code

Valid as of August 2014
Subject to Change

Map Page
N16

Back to Index

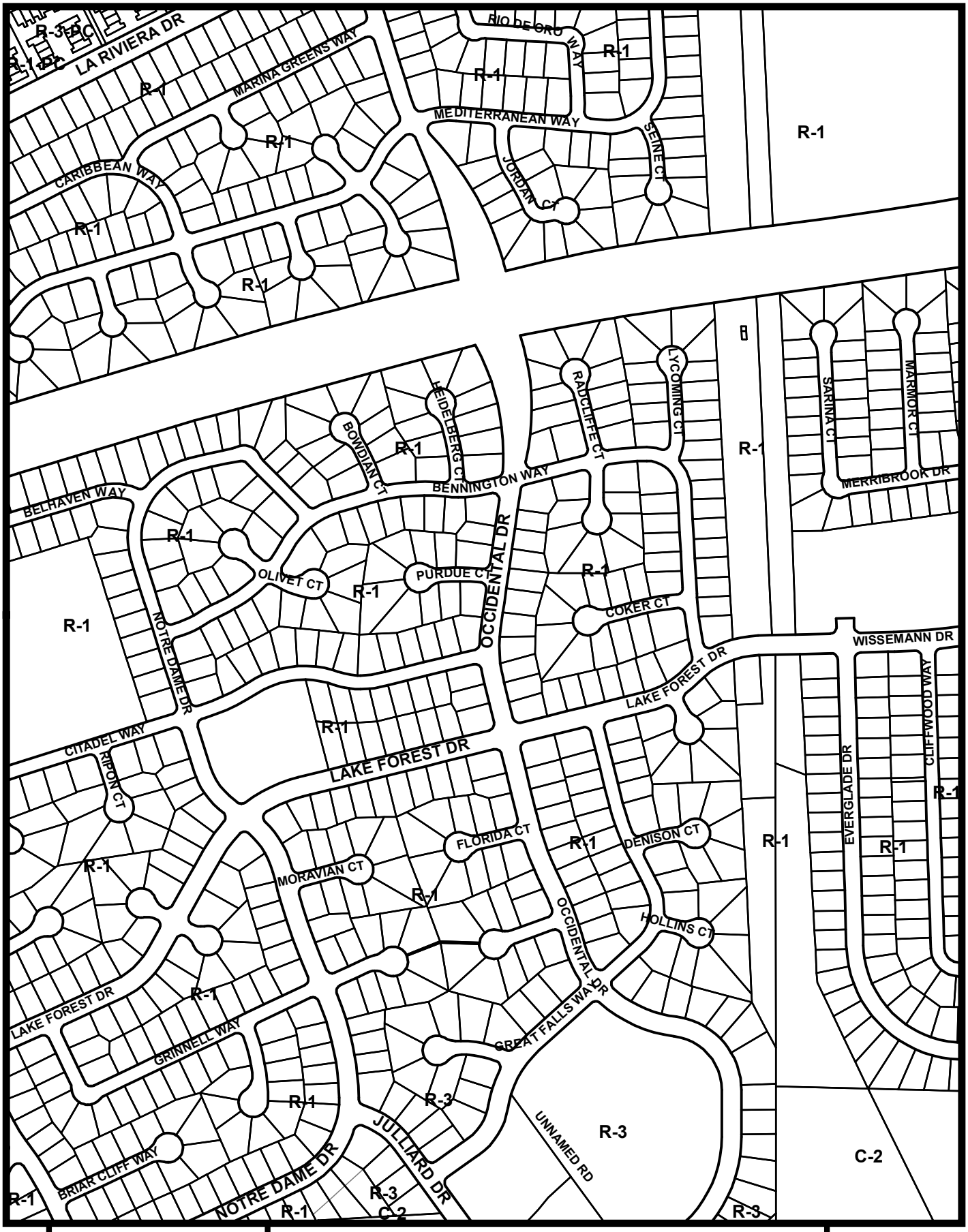

N

0 250 500

Feet

City of SACRAMENTO Community Development

Planning and Development Code

Valid as of August 2014
Subject to Change

Map Page
N17

Back to Index

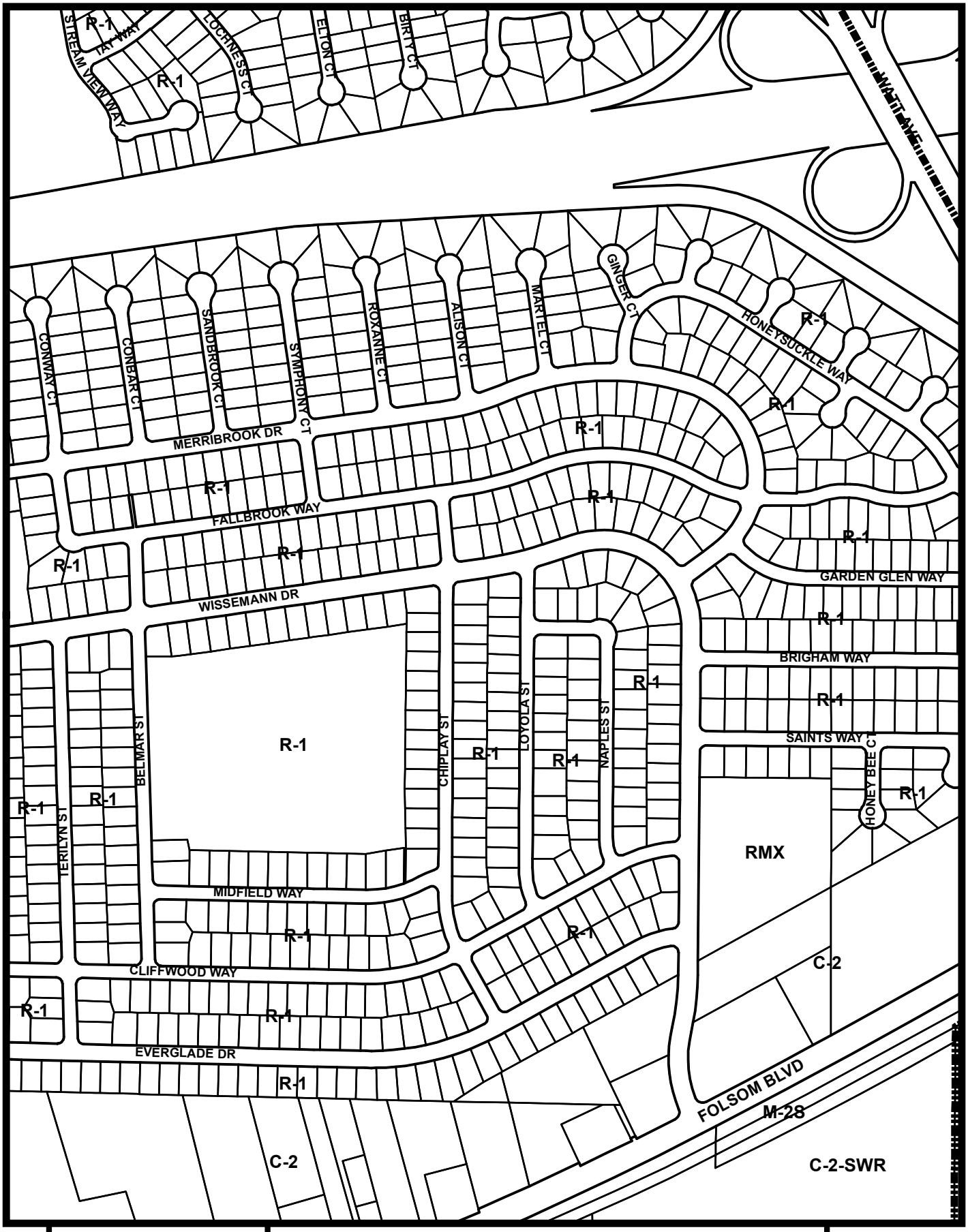

N

0 250 500

Feet

City of SACRAMENTO Community Development

Planning and Development Code

Valid as of August 2014
Subject to Change

Map Page
N18

Back to Index

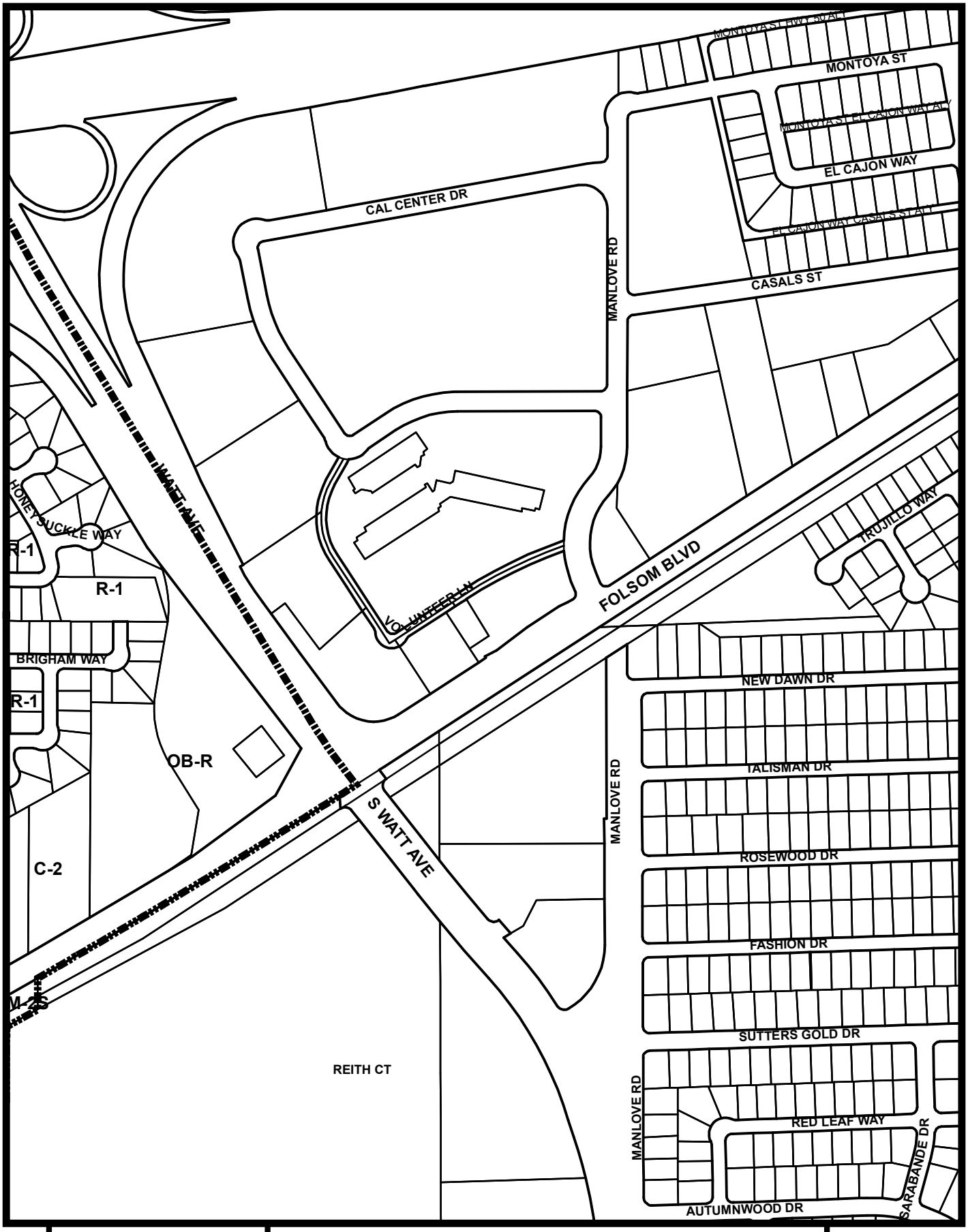

N

0 250 500

Feet

City of SACRAMENTO Community Development

Planning and Development Code

Valid as of August 2014
Subject to Change

Map Page
N19

Back to Index

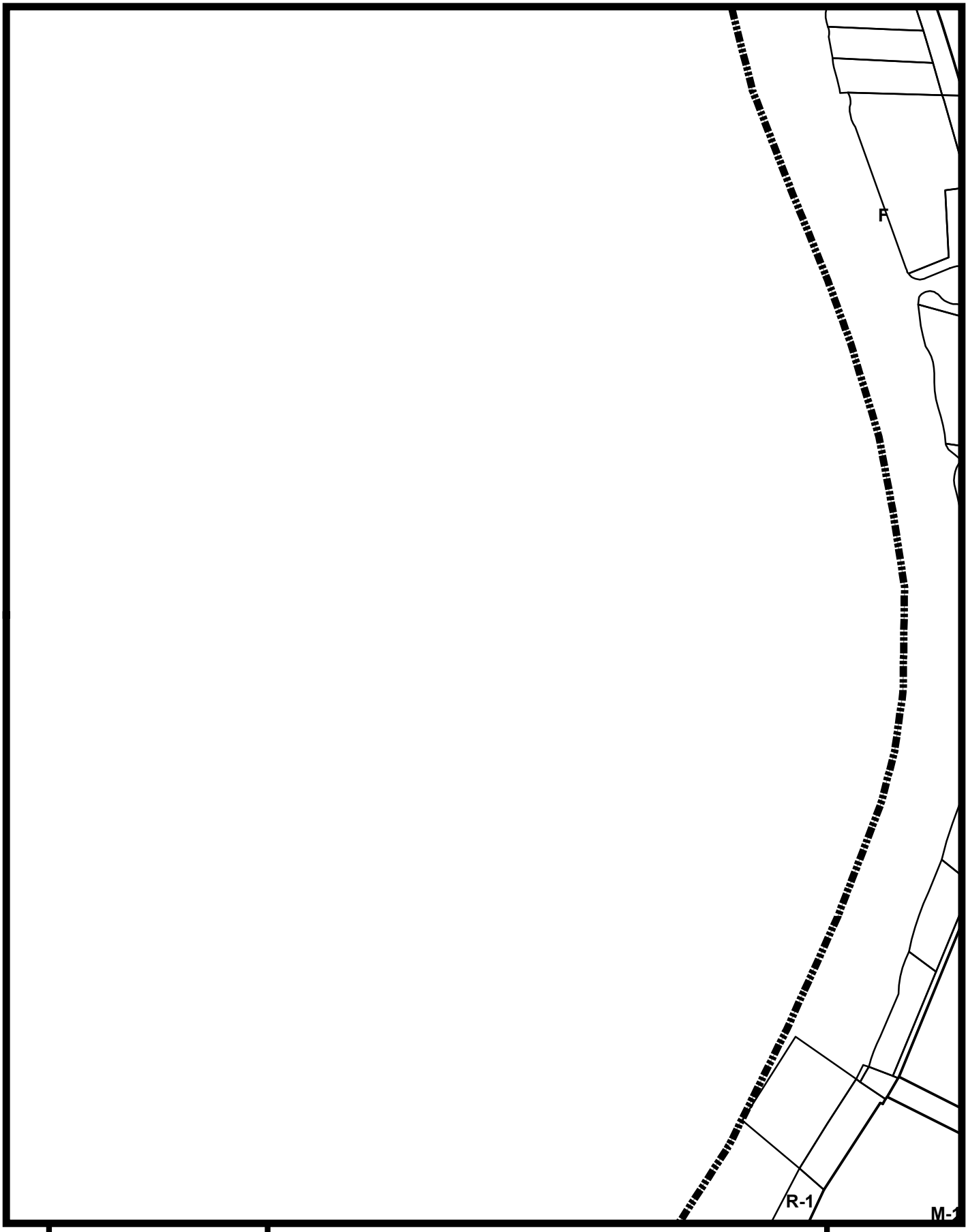

N

0 250 500

Feet

City of SACRAMENTO Community Development

Planning and Development Code

Valid as of August 2014
Subject to Change

Map Page
05

Back to Index

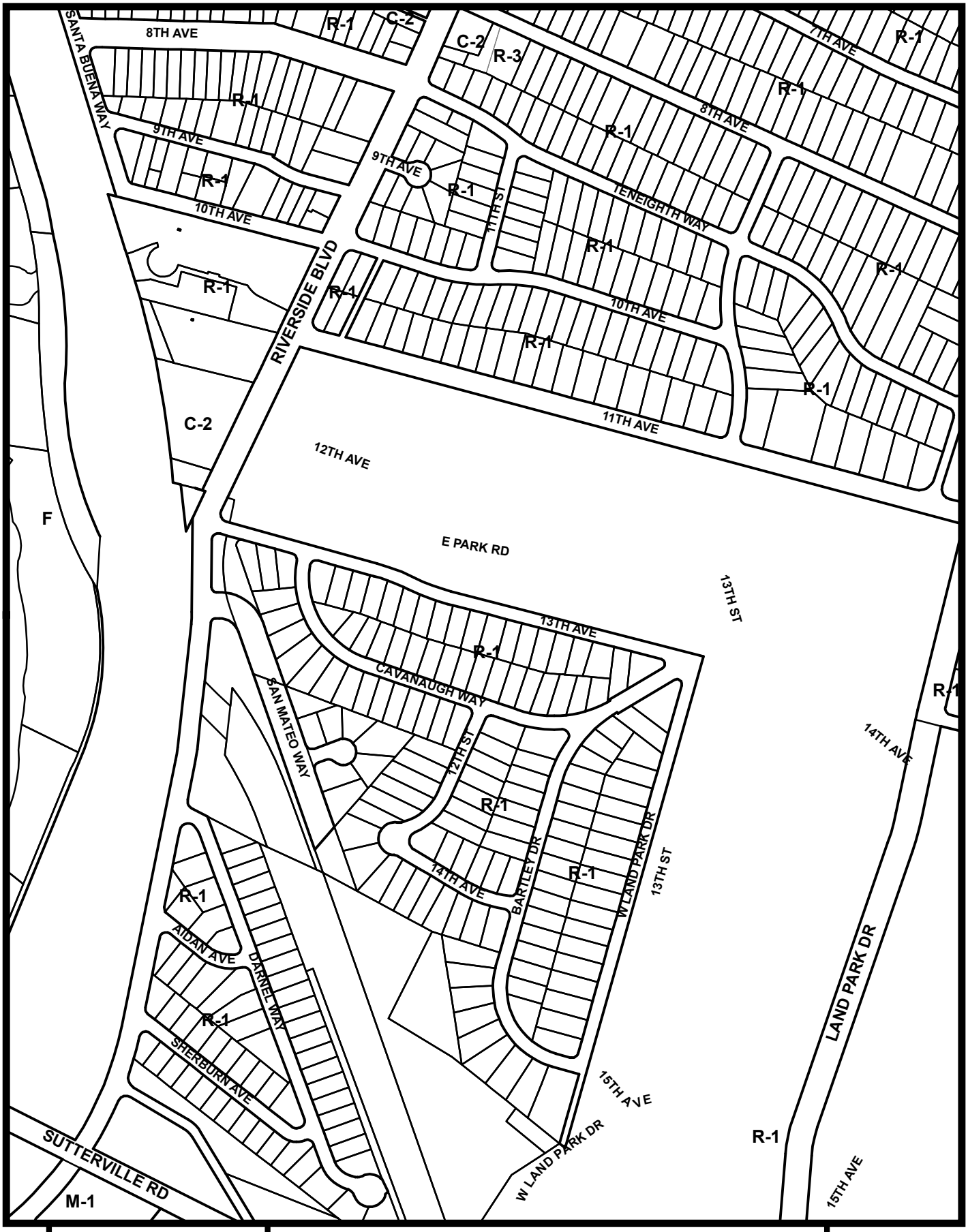

N

0 250 500

Feet

City of SACRAMENTO Community Development

Planning and Development Code

Valid as of August 2014
Subject to Change

Map Page
06

Back to Index

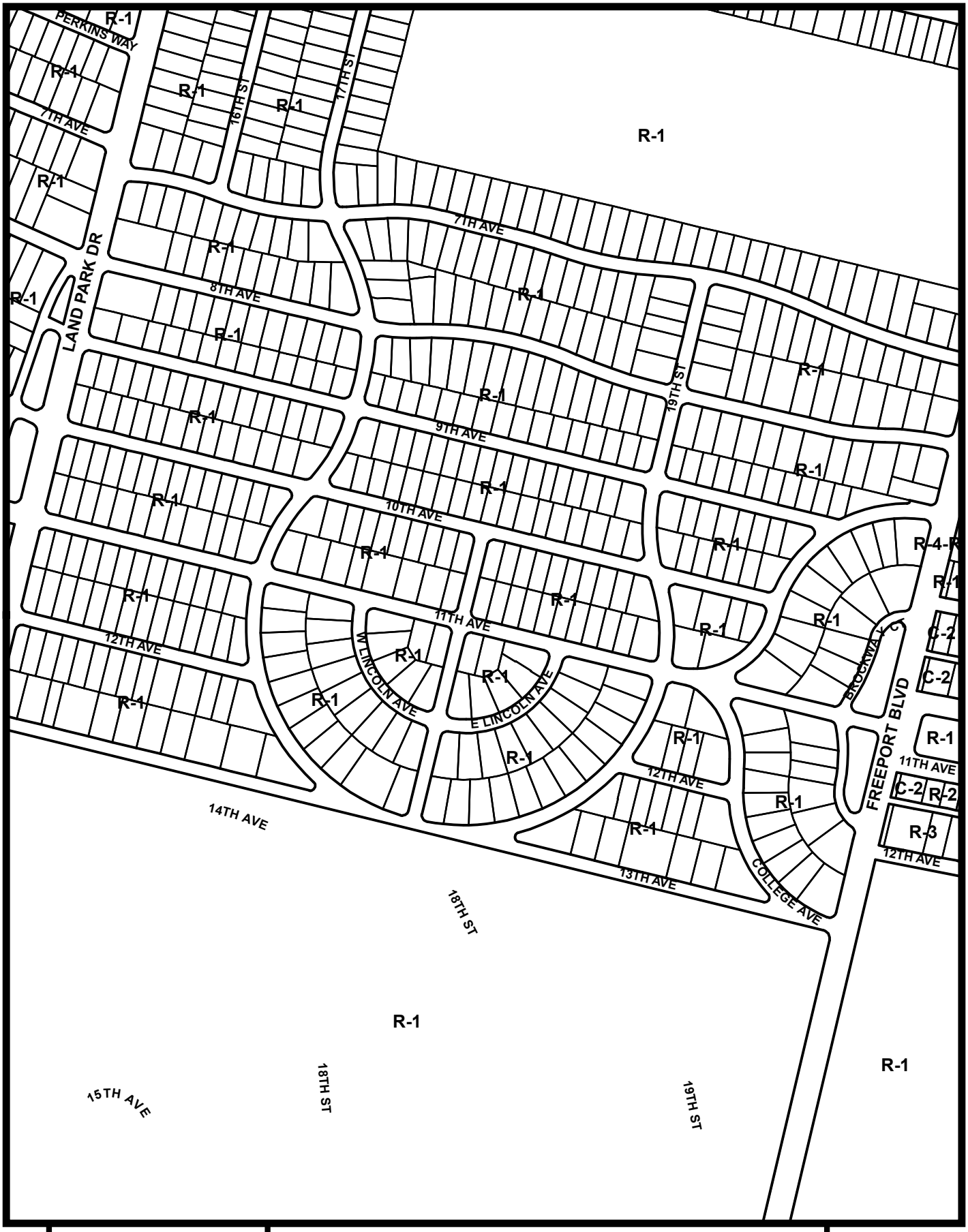

N

0 250 500

Feet

City of SACRAMENTO Community Development

Planning and Development Code

Valid as of August 2014
Subject to Change

Map Page
07

Back to Index

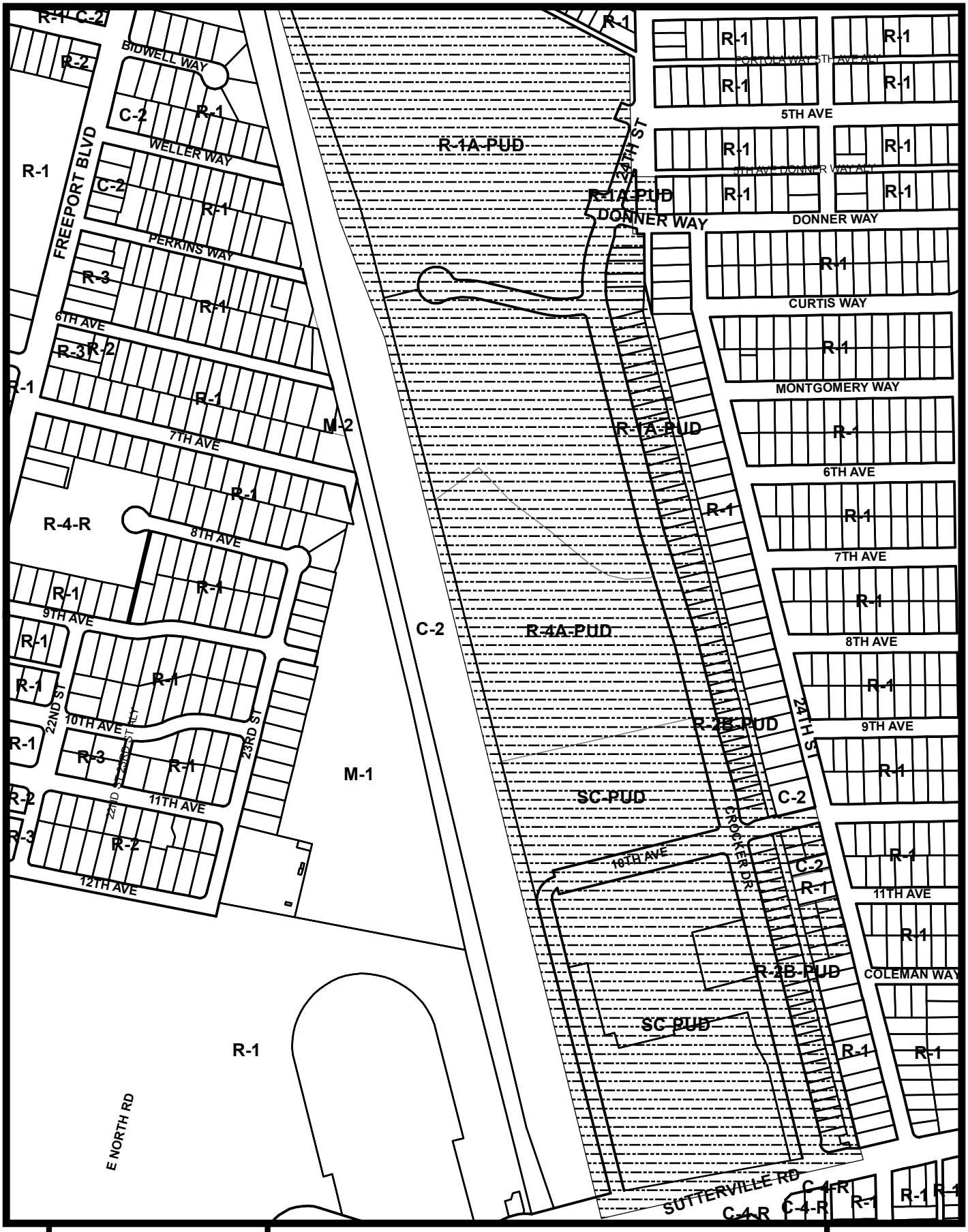

N

0 250 500

Feet

City of SACRAMENTO Community Development

Planning and Development Code

Valid as of August 2014
Subject to Change

Map Page
08

Back to Index

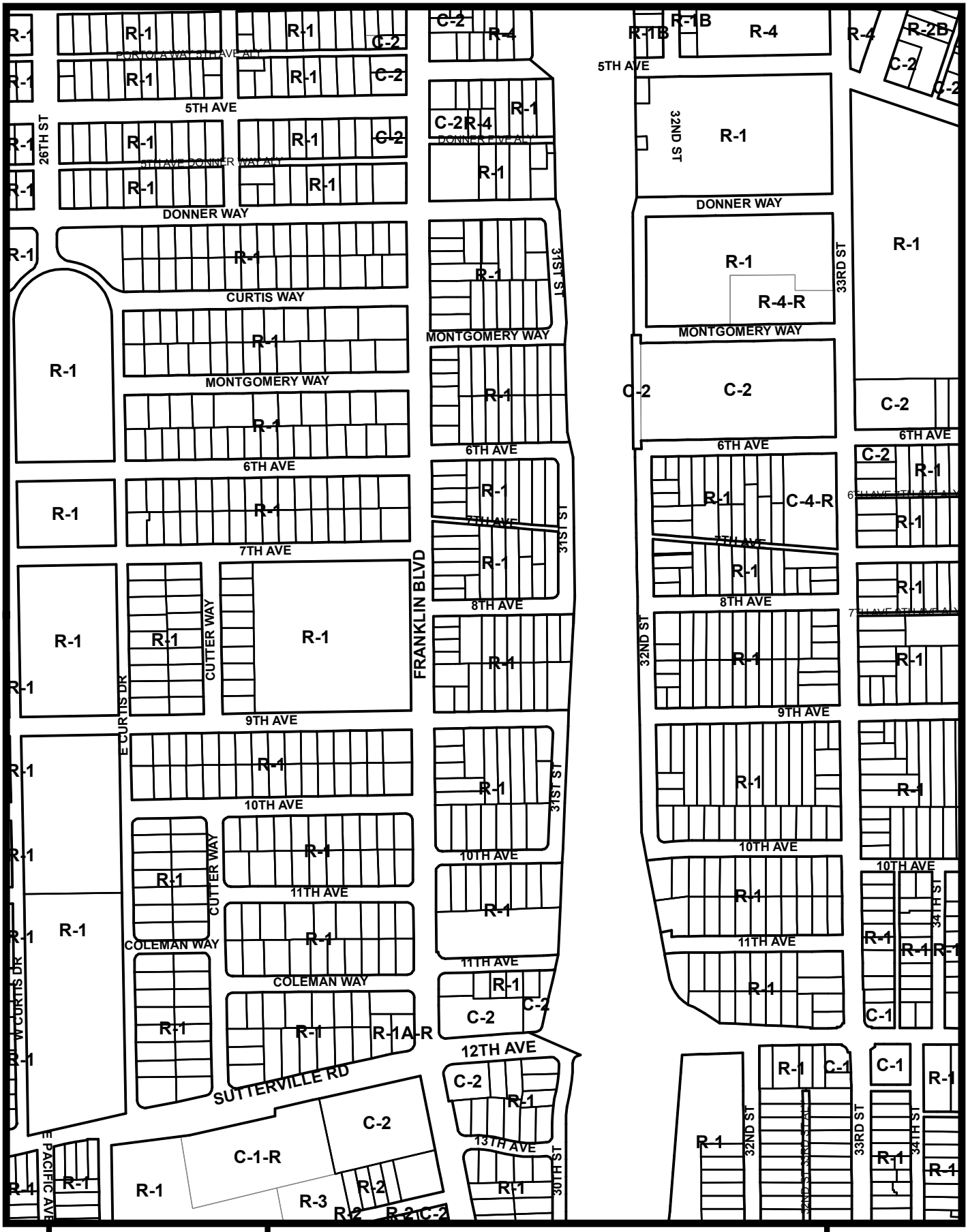

N

0 250 500

Feet

City of SACRAMENTO Community Development

Planning and Development Code

Valid as of August 2014
Subject to Change

Map Page
09

Back to Index

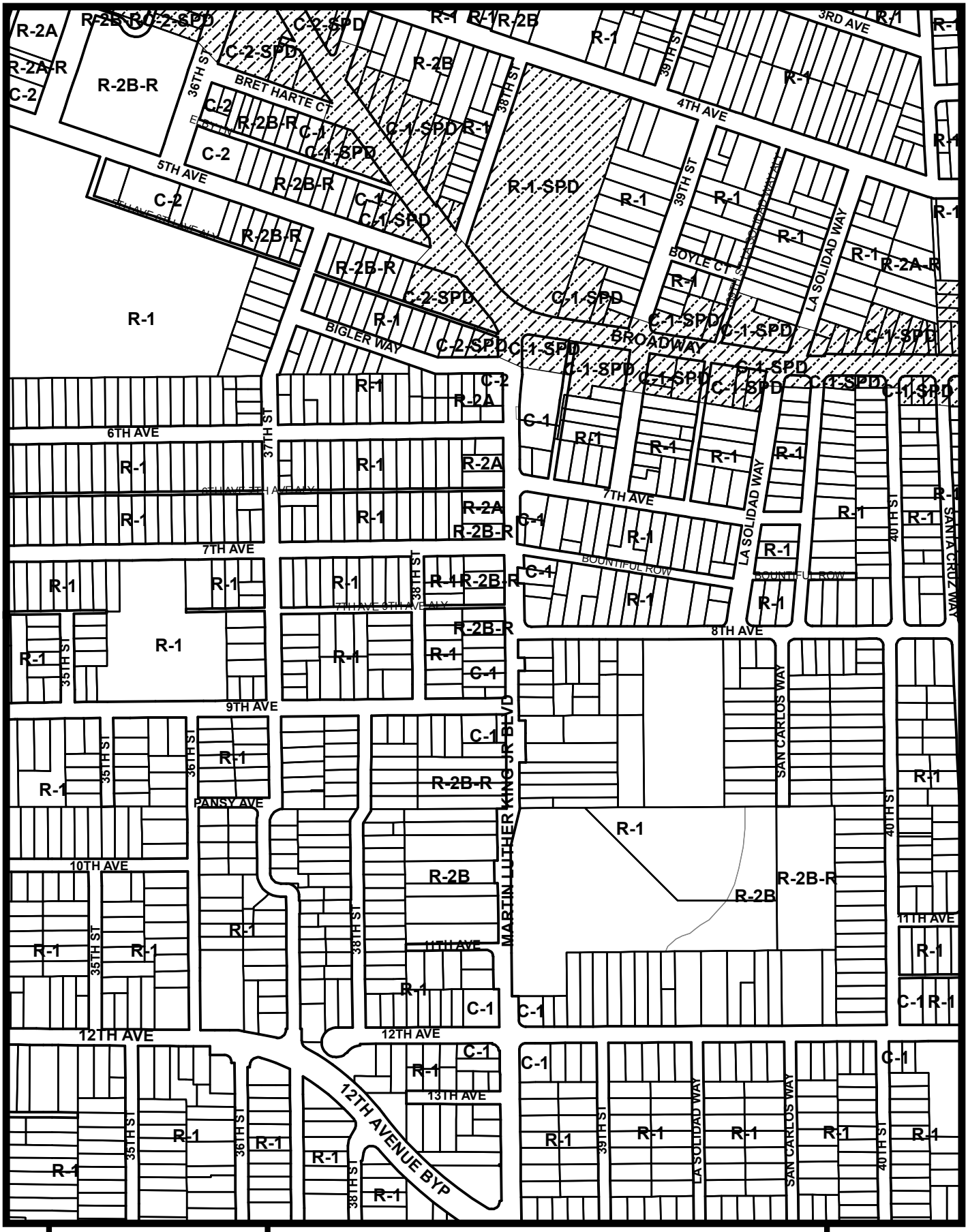

N

0 250 500

Feet

City of SACRAMENTO Community Development

Planning and Development Code

Valid as of August 2014
Subject to Change

Map Page
O10

Back to Index

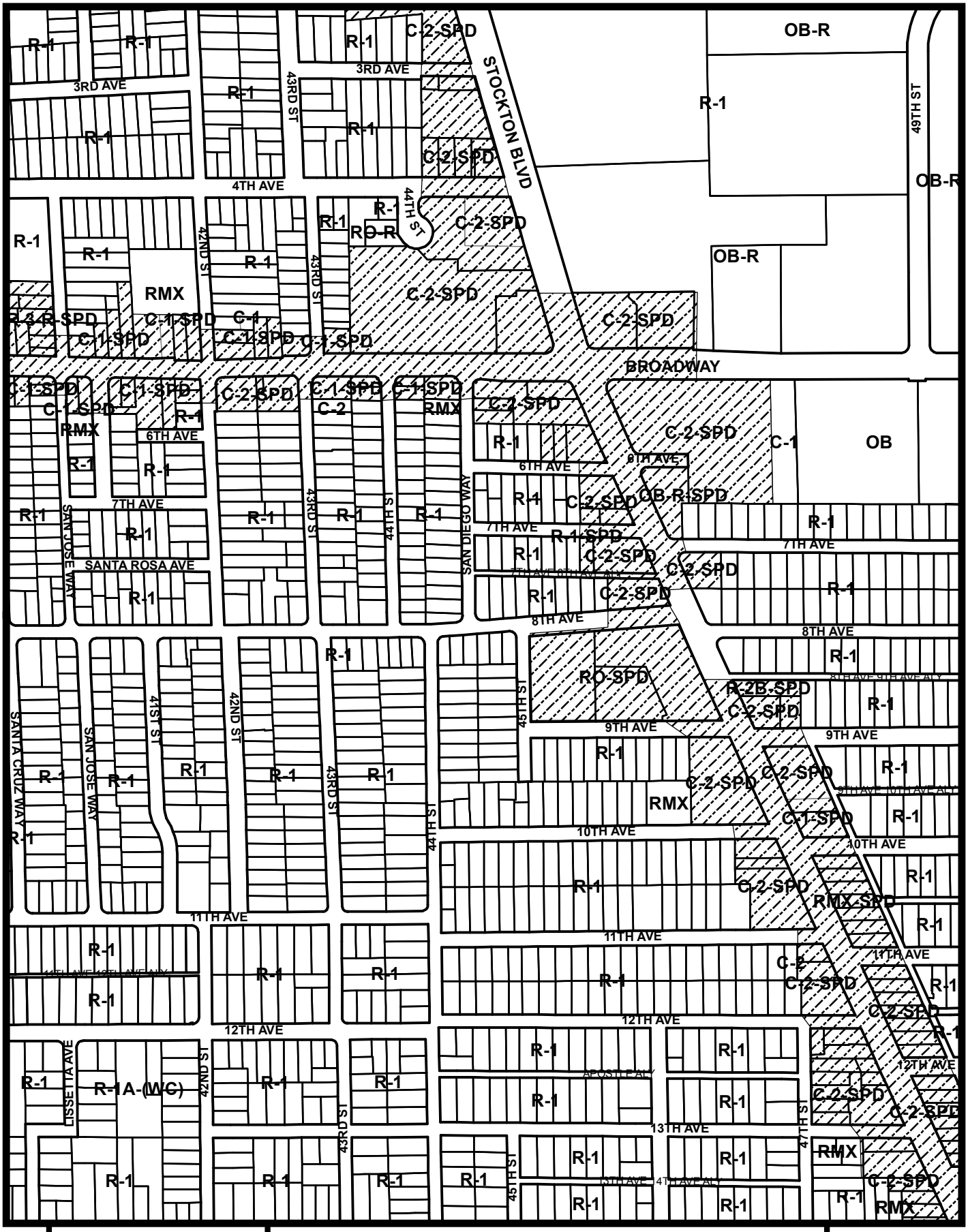

N

0 250 500

Feet

City of SACRAMENTO Community Development

Planning and Development Code

Valid as of August 2014
Subject to Change

Map Page
O11

Back to Index

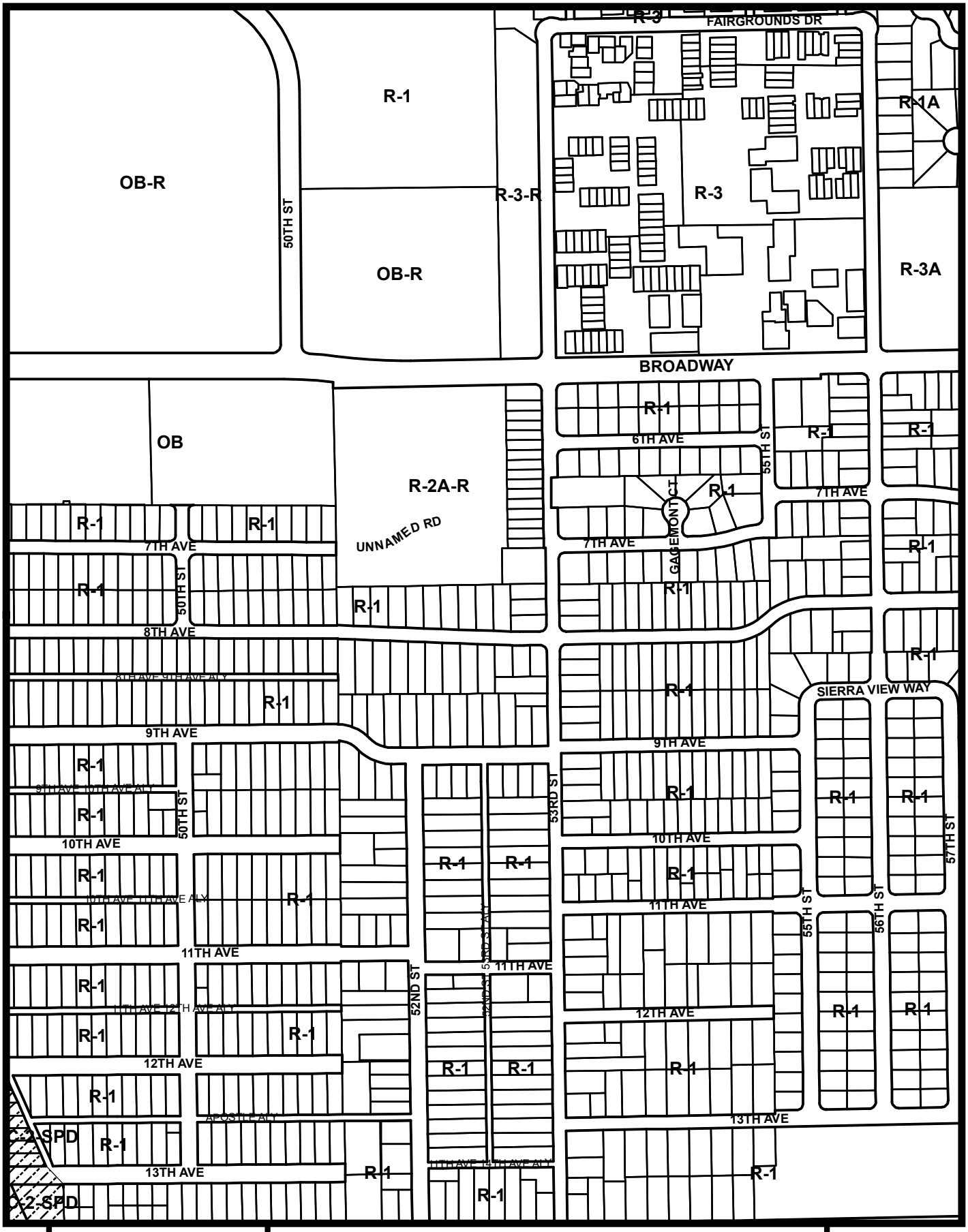

N

0 250 500

Feet

City of SACRAMENTO Community Development

Planning and Development Code

Valid as of August 2014
Subject to Change

Map Page
O12

Back to Index

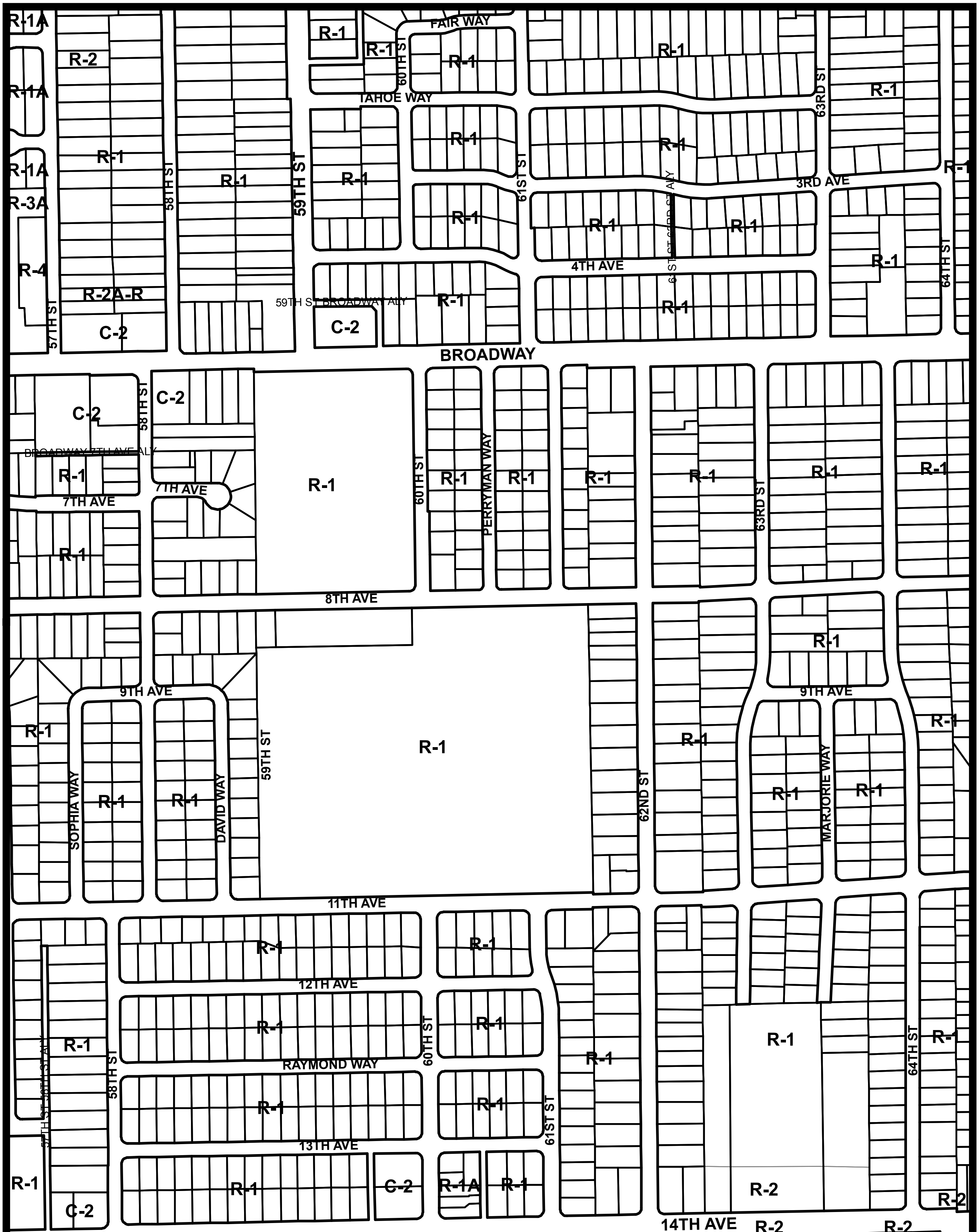

N

0 250 500
Feet

City of SACRAMENTO
Community Development

Planning and Development Code

Valid as of August 2014
Subject to Change

Map Page
013

Back to Index

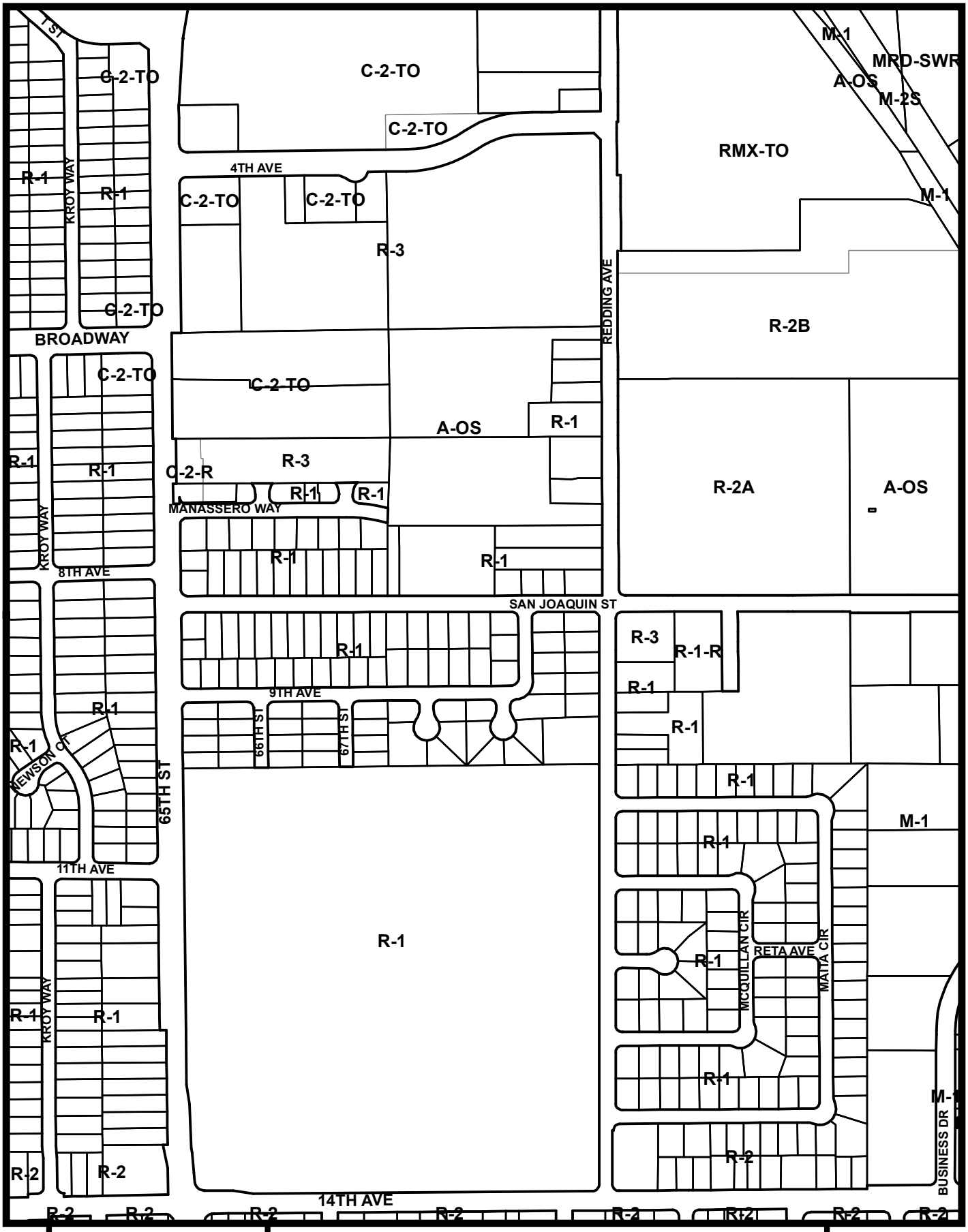

N

0 250 500

Feet

City of SACRAMENTO Community Development

Planning and Development Code

Valid as of August 2014
Subject to Change

Map Page
O14

Back to Index

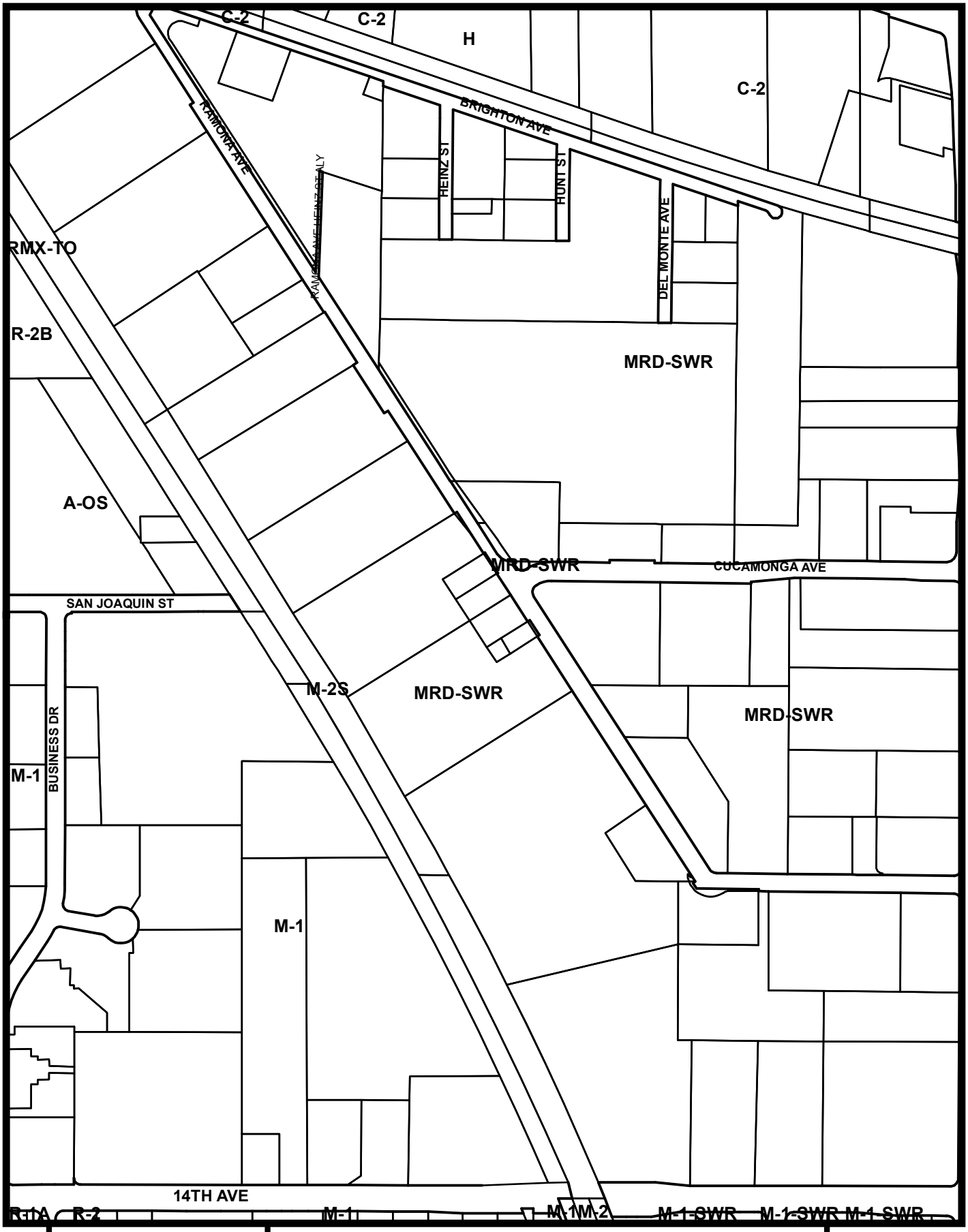

N

0 250 500

Feet

City of SACRAMENTO Community Development

Planning and Development Code

Valid as of August 2014
Subject to Change

Map Page
015

Back to Index

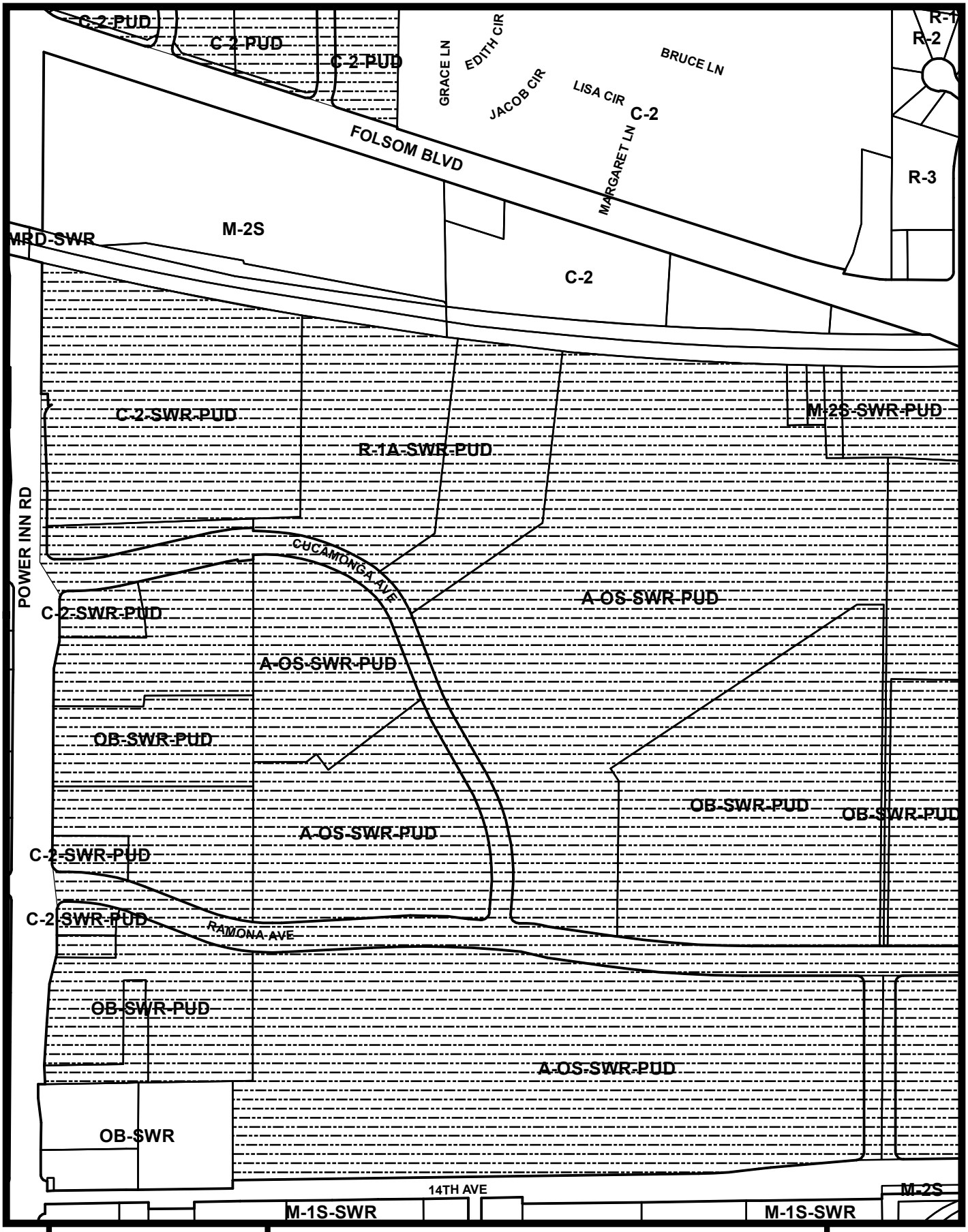

N

0 250 500

Feet

City of SACRAMENTO Community Development

Planning and Development Code

Valid as of August 2014
Subject to Change

Map Page
O16

Back to Index

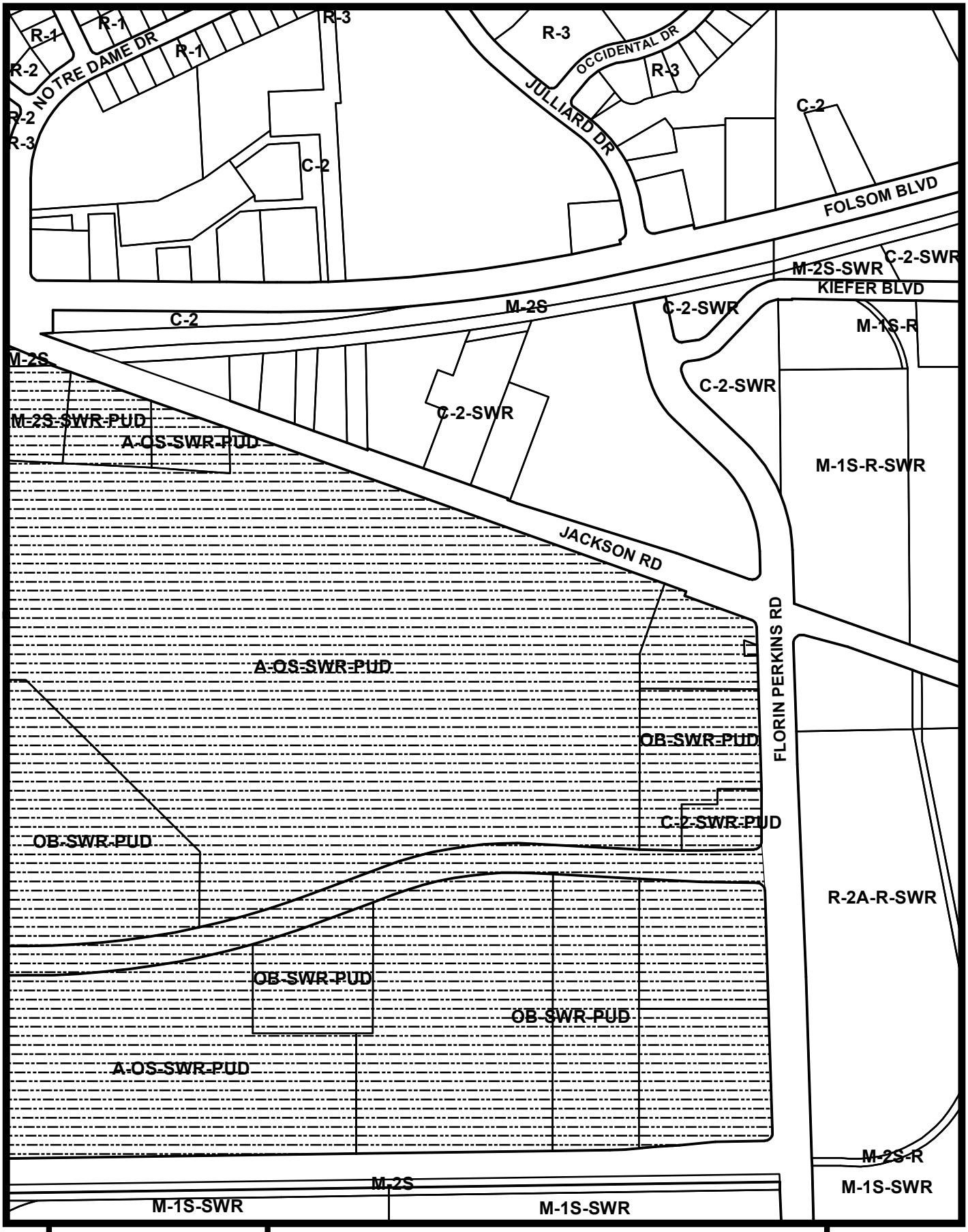

N

0 250 500

Feet

City of SACRAMENTO Community Development

Planning and Development Code

Valid as of August 2014
Subject to Change

Map Page
O17

Back to Index

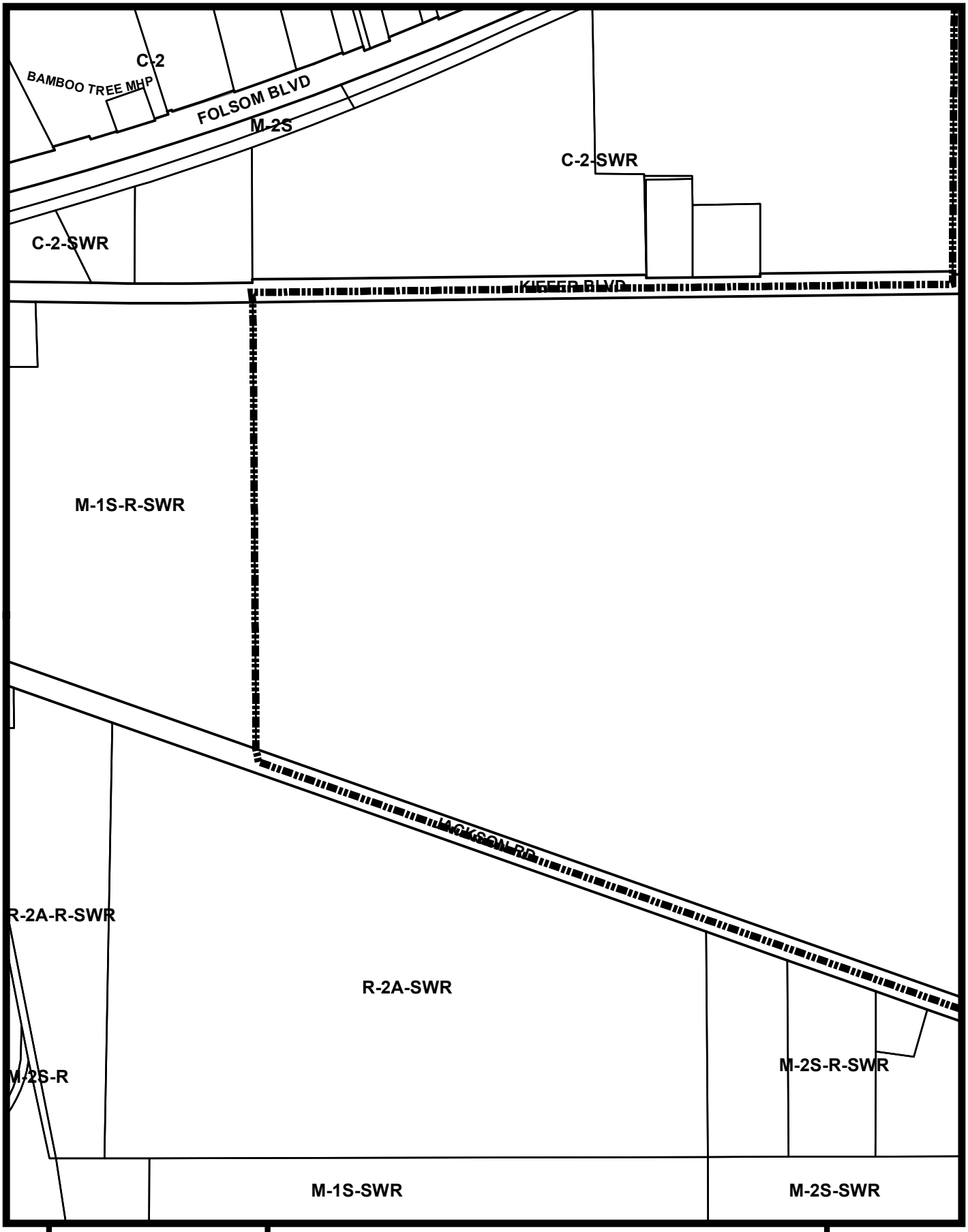

N

0 250 500
Feet

City of SACRAMENTO
Community Development

Planning and Development Code

Valid as of August 2014
Subject to Change

Map Page
O18

Back to Index

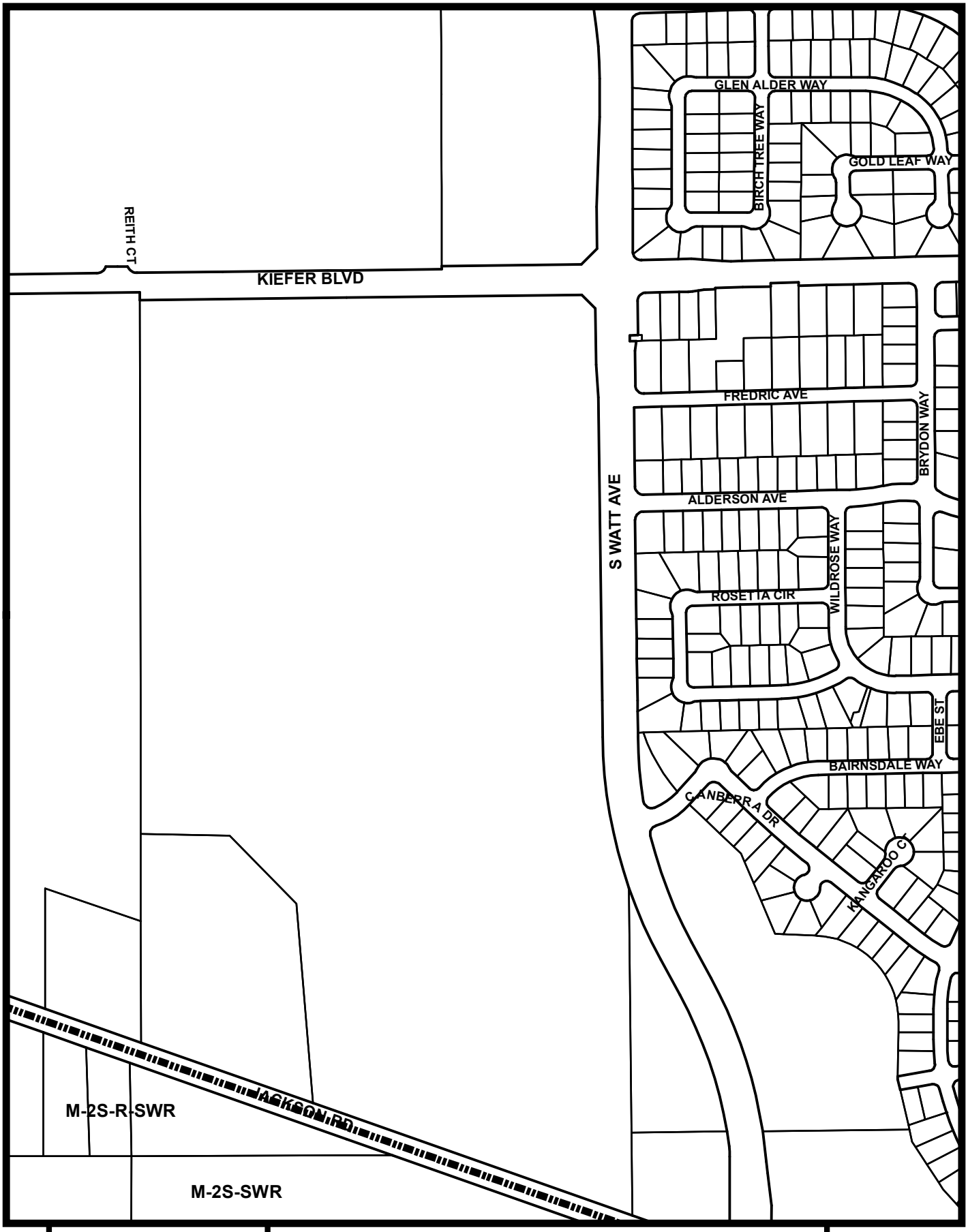

N

0 250 500

Feet

City of SACRAMENTO Community Development

Planning and Development Code

Valid as of August 2014
Subject to Change

Map Page
019

Back to Index

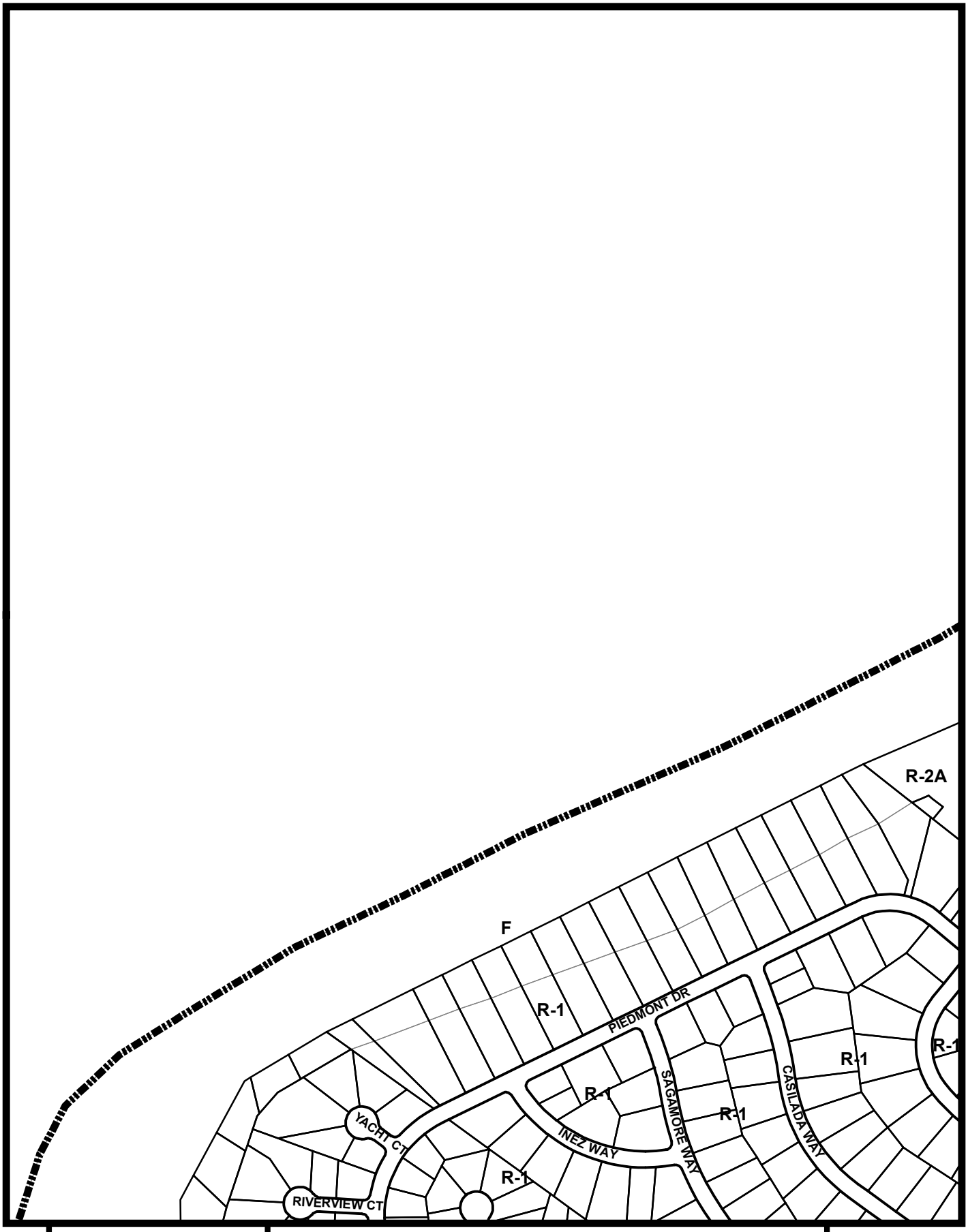

N

0 250 500

Feet

City of SACRAMENTO Community Development

Planning and Development Code

Valid as of August 2014
Subject to Change

Map Page
P4

Back to Index

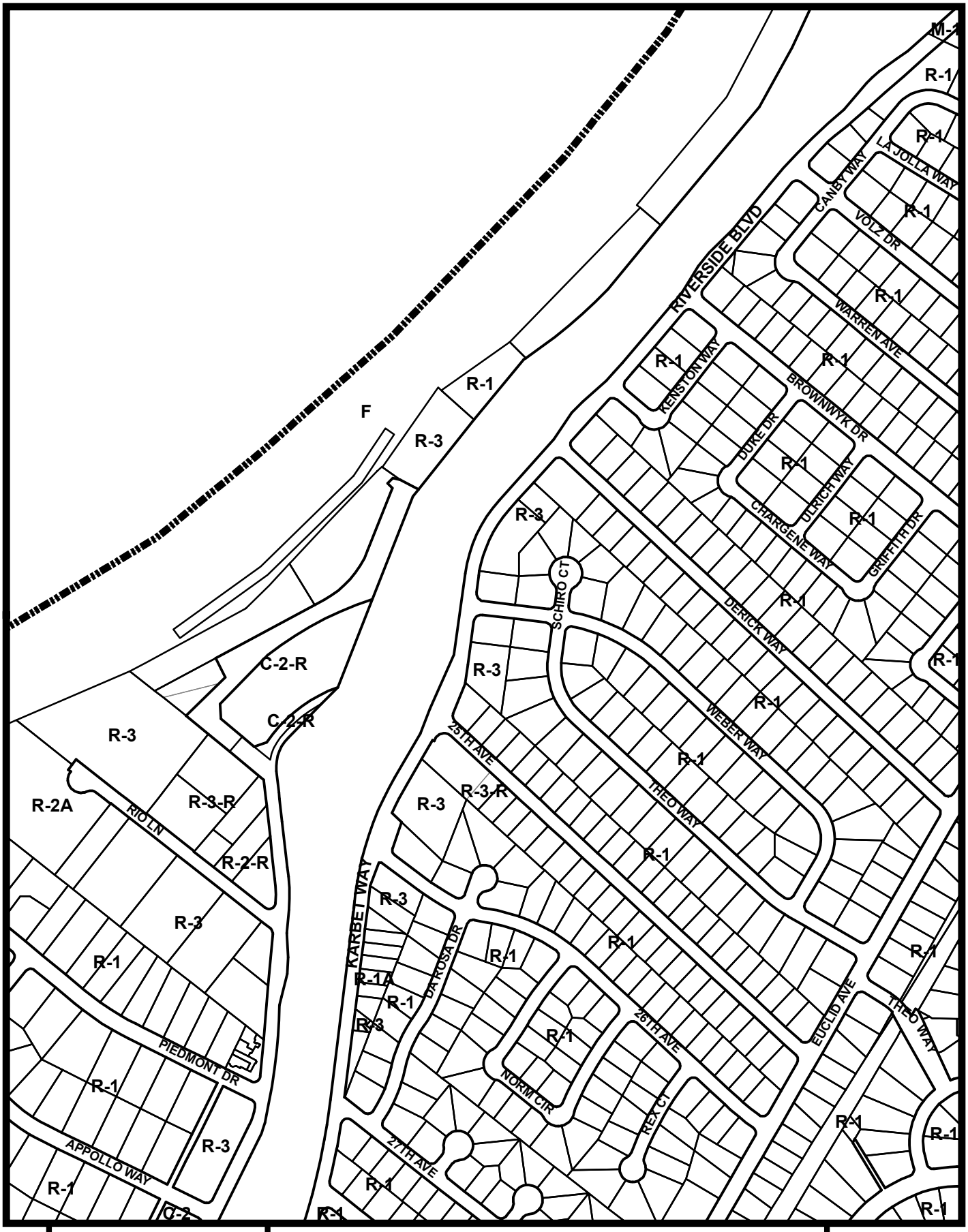

N

0 250 500

Feet

City of SACRAMENTO Community Development

Planning and Development Code

Valid as of August 2014
Subject to Change

Map Page
P5

Back to Index

N

0 250 500

Feet

City of SACRAMENTO Community Development

Planning and Development Code

Valid as of August 2014
Subject to Change

Map Page
P6

Back to Index

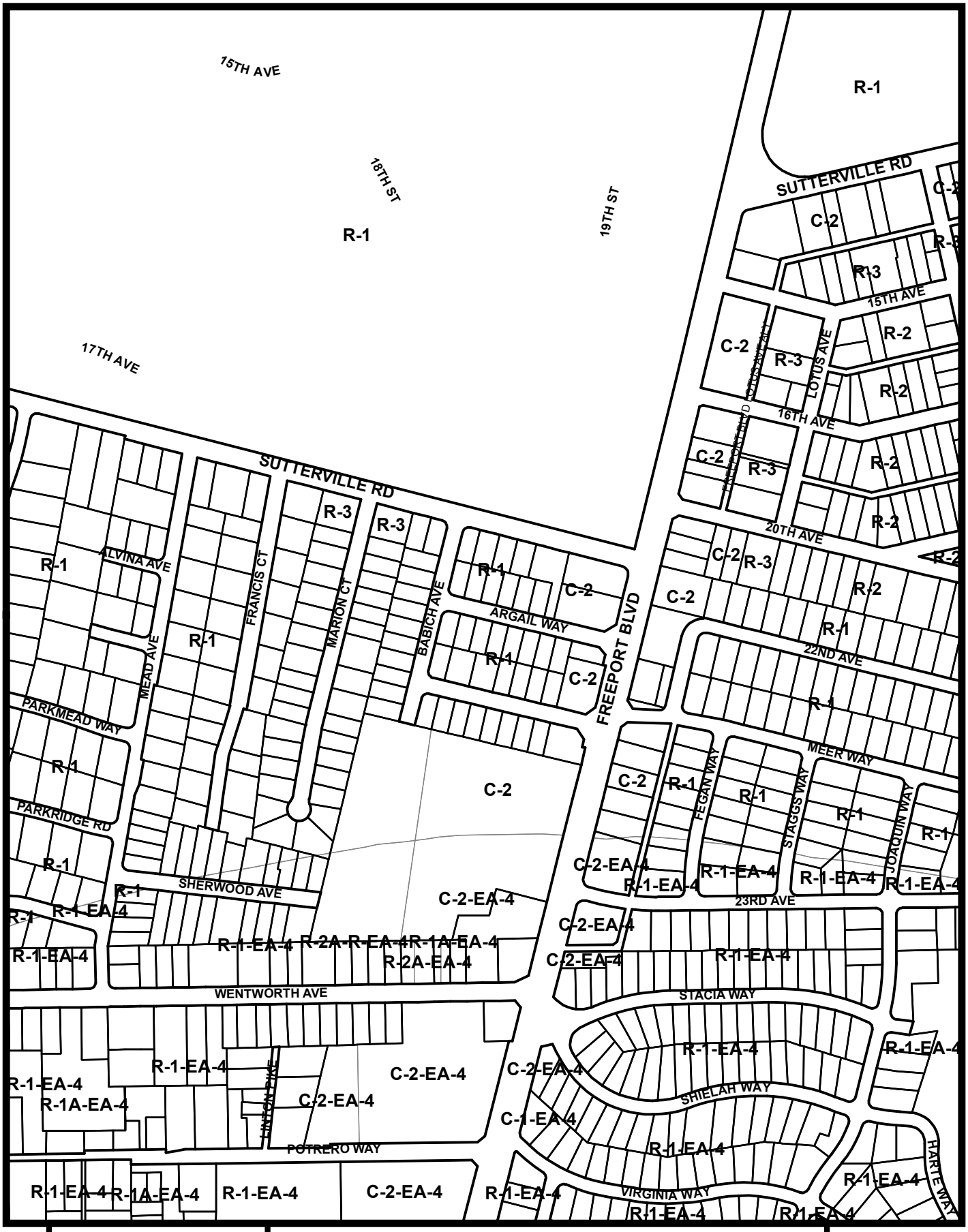

N

0 250 500

Feet

City of SACRAMENTO Community Development

Planning and Development Code

Valid as of August 2014
Subject to Change

Map Page
P7

Back to Index

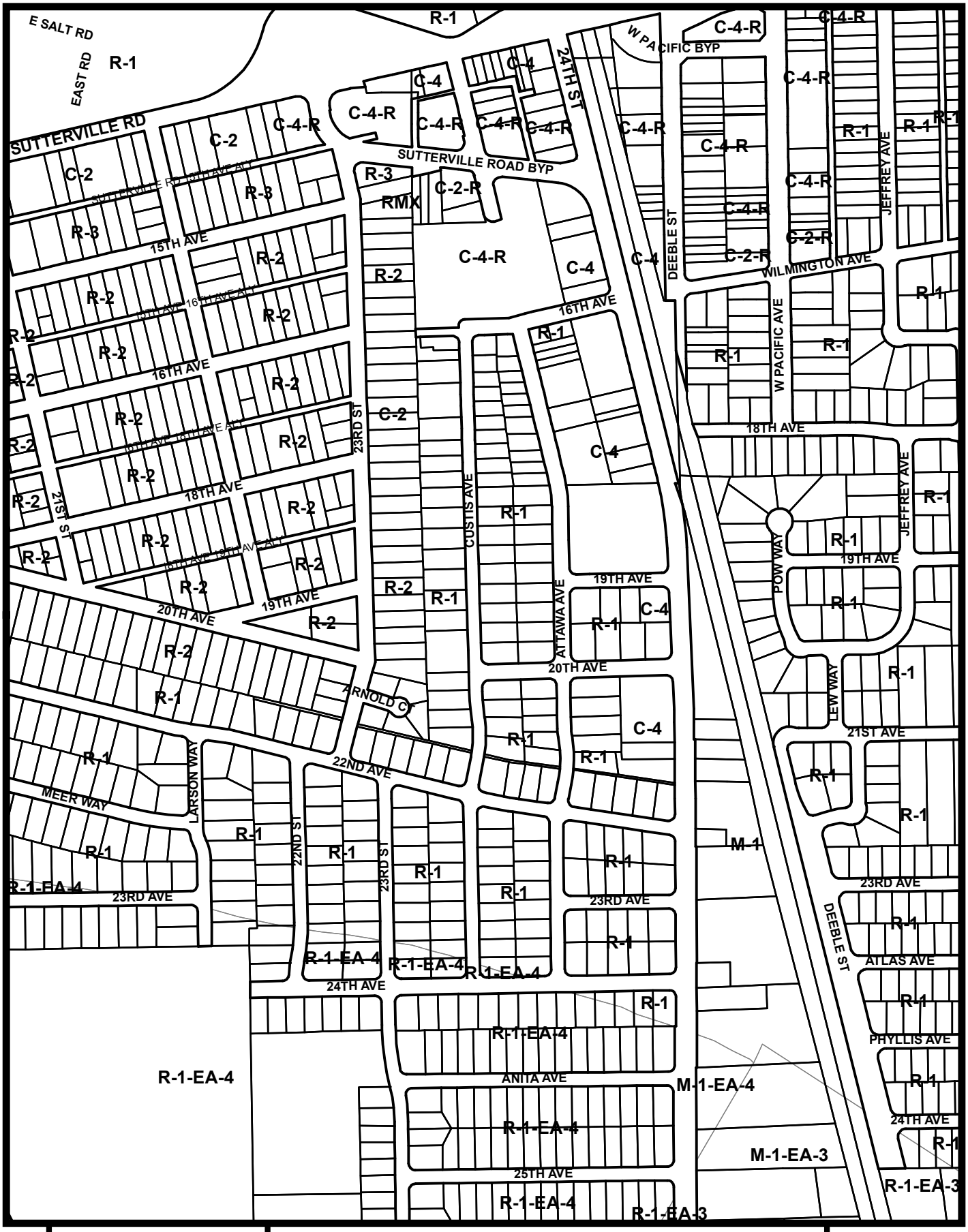

N

0 250 500

Feet

City of SACRAMENTO Community Development

Planning and Development Code

Valid as of August 2014
Subject to Change

Map Page
P8

Back to Index

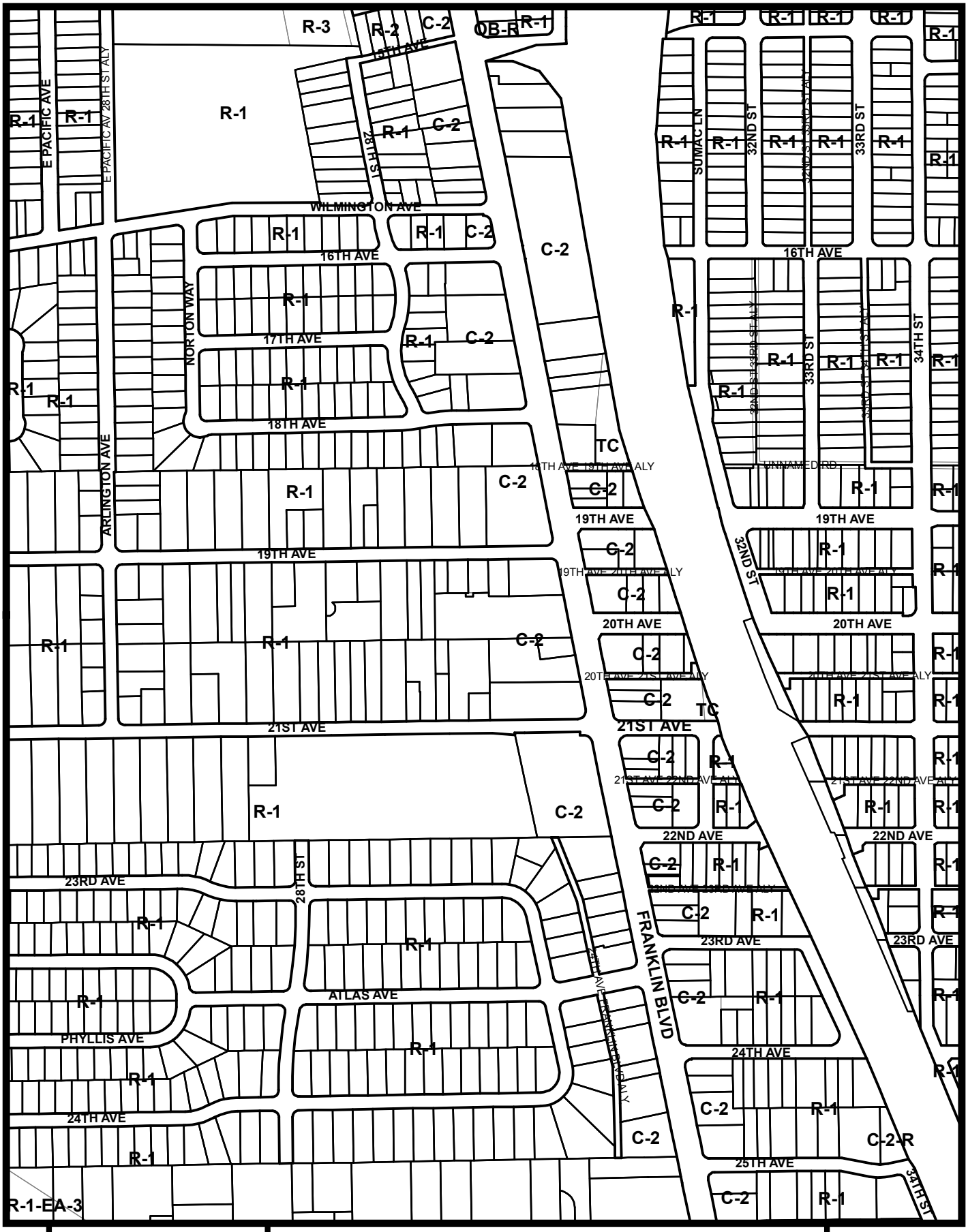

N

0 250 500

Feet

City of SACRAMENTO Community Development

Planning and Development Code

Valid as of August 2014
Subject to Change

Map Page
P9

Back to Index

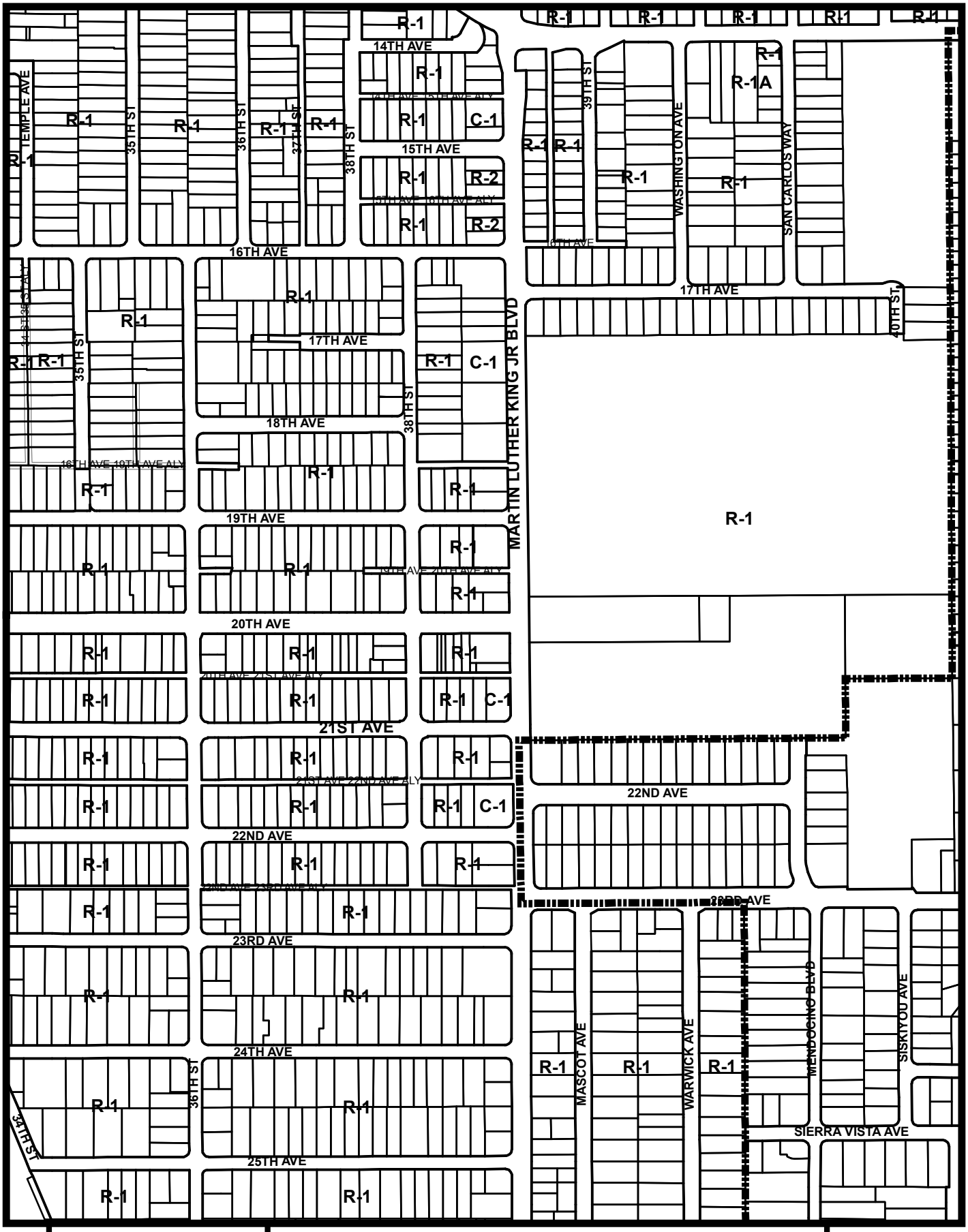

N

0 250 500

Feet

City of SACRAMENTO Community Development

Planning and Development Code

Valid as of August 2014
Subject to Change

Map Page
P10

Back to Index

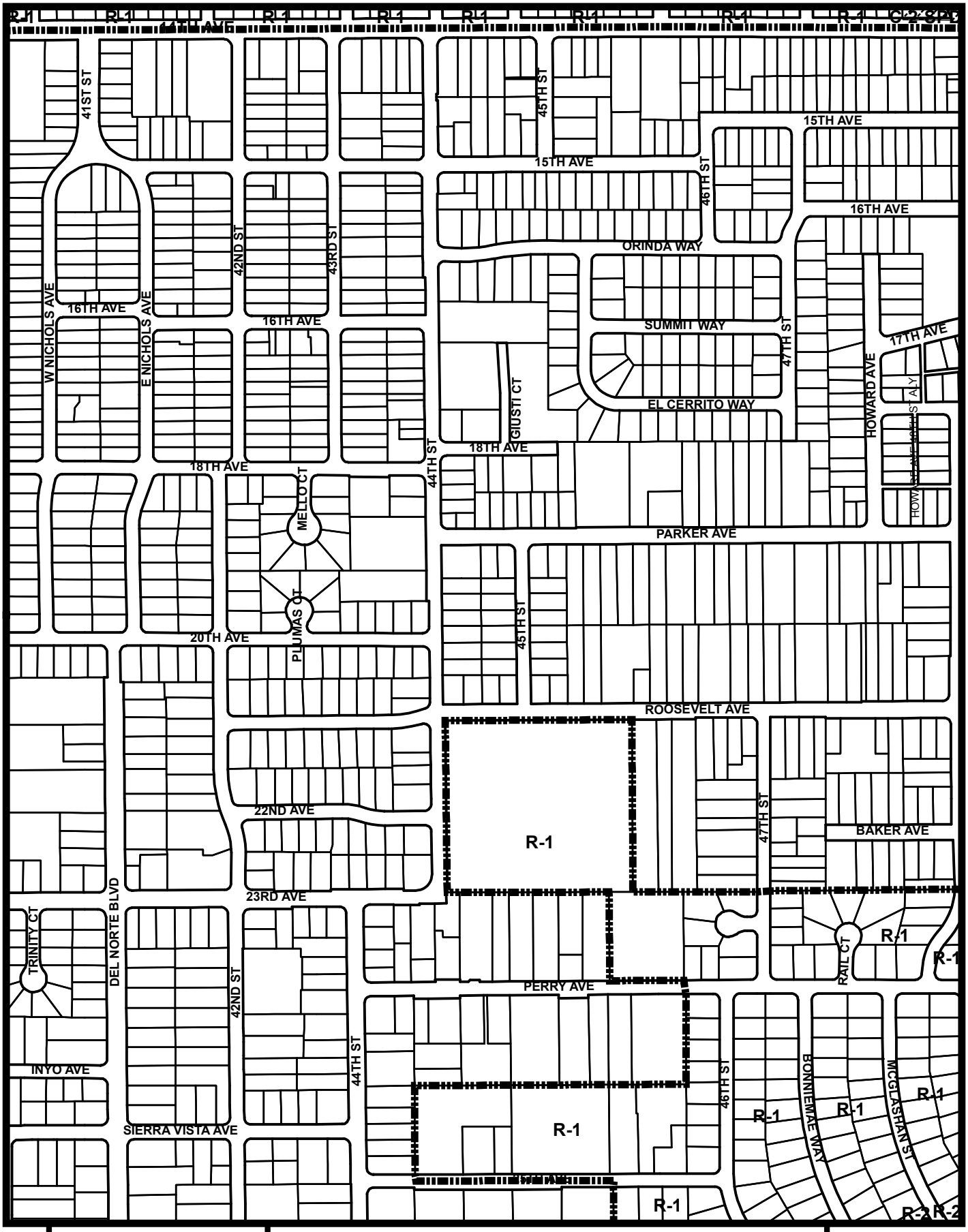

N

0 250 500

Feet

City of SACRAMENTO Community Development

Planning and Development Code

Valid as of August 2014
Subject to Change

Map Page
P11

Back to Index

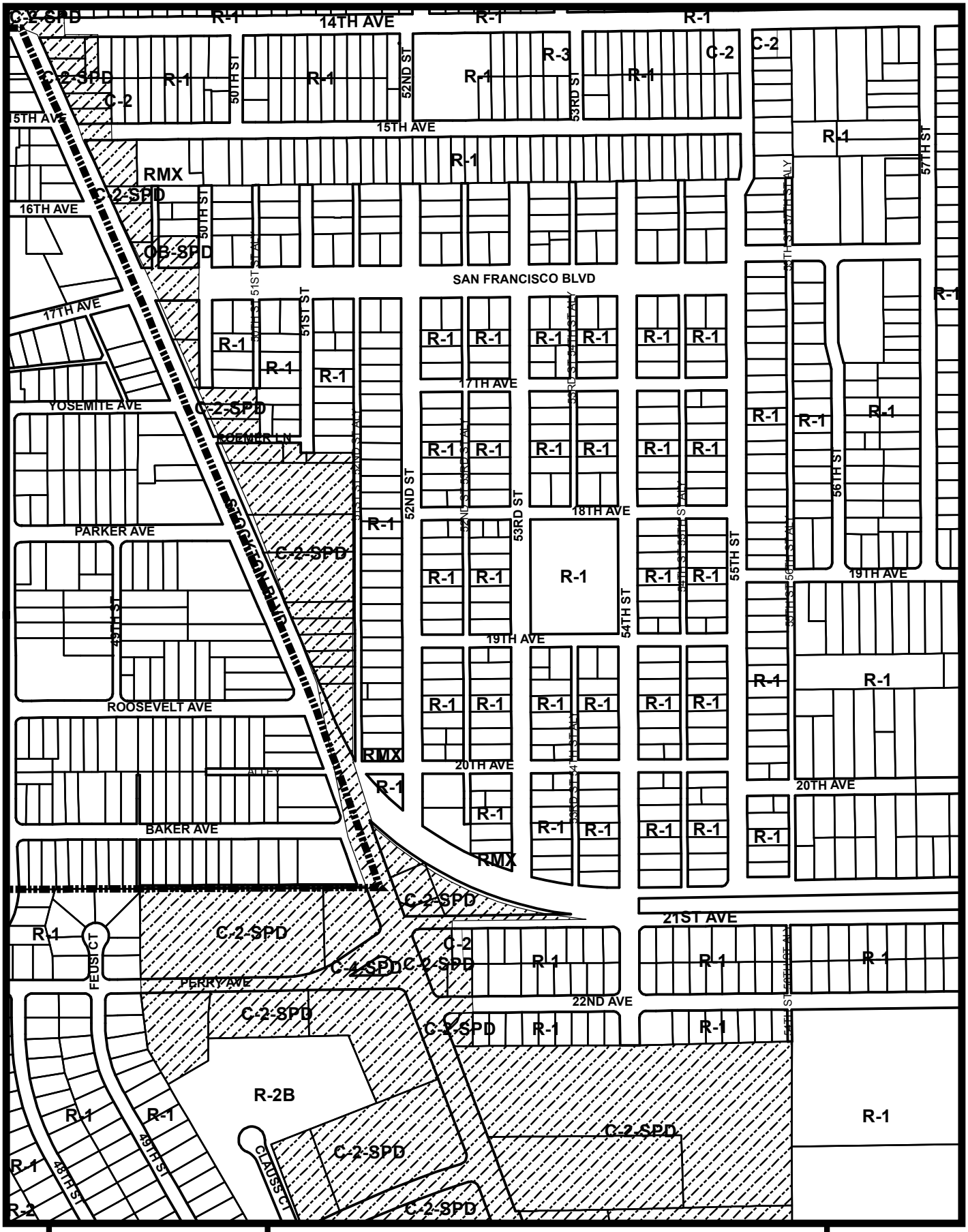

N

0 250 500

Feet

City of SACRAMENTO Community Development

Planning and Development Code

Valid as of August 2014
Subject to Change

Map Page
P12

Back to Index

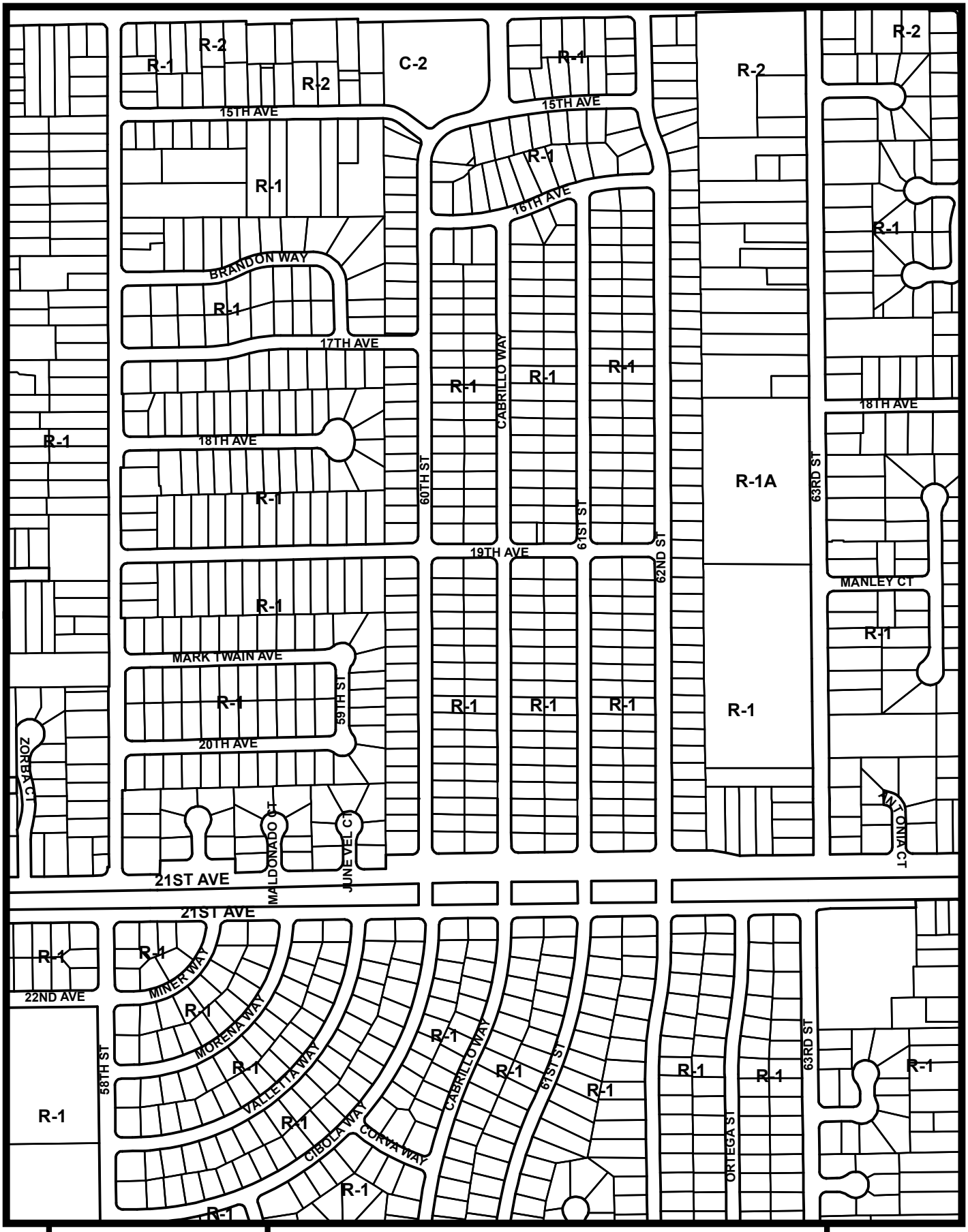

N

0 250 500

Feet

City of SACRAMENTO Community Development

Planning and Development Code

Valid as of August 2014
Subject to Change

Map Page
P13

Back to Index

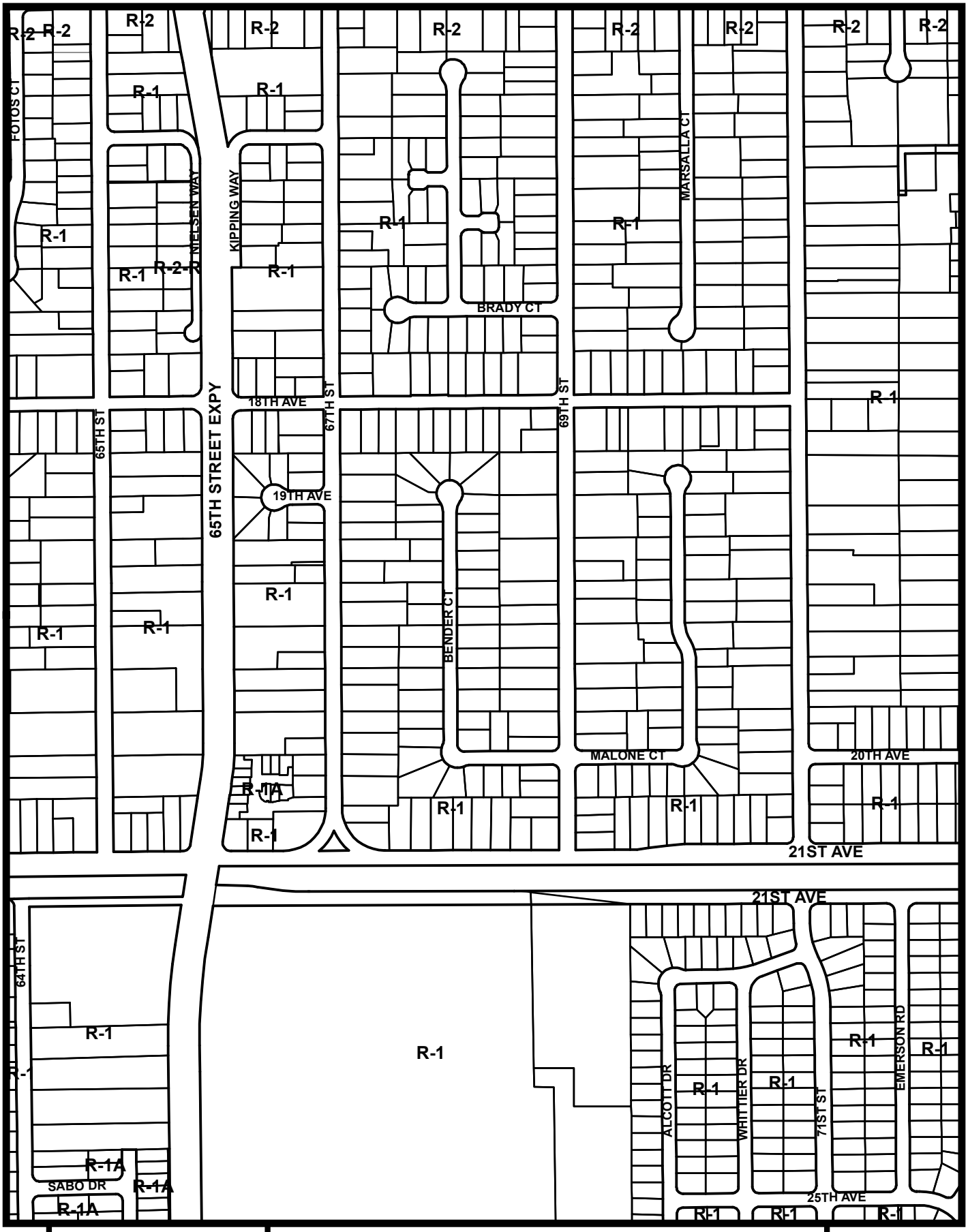

N

0 250 500

Feet

City of SACRAMENTO Community Development

Planning and Development Code

Valid as of August 2014
Subject to Change

Map Page
P14

Back to Index

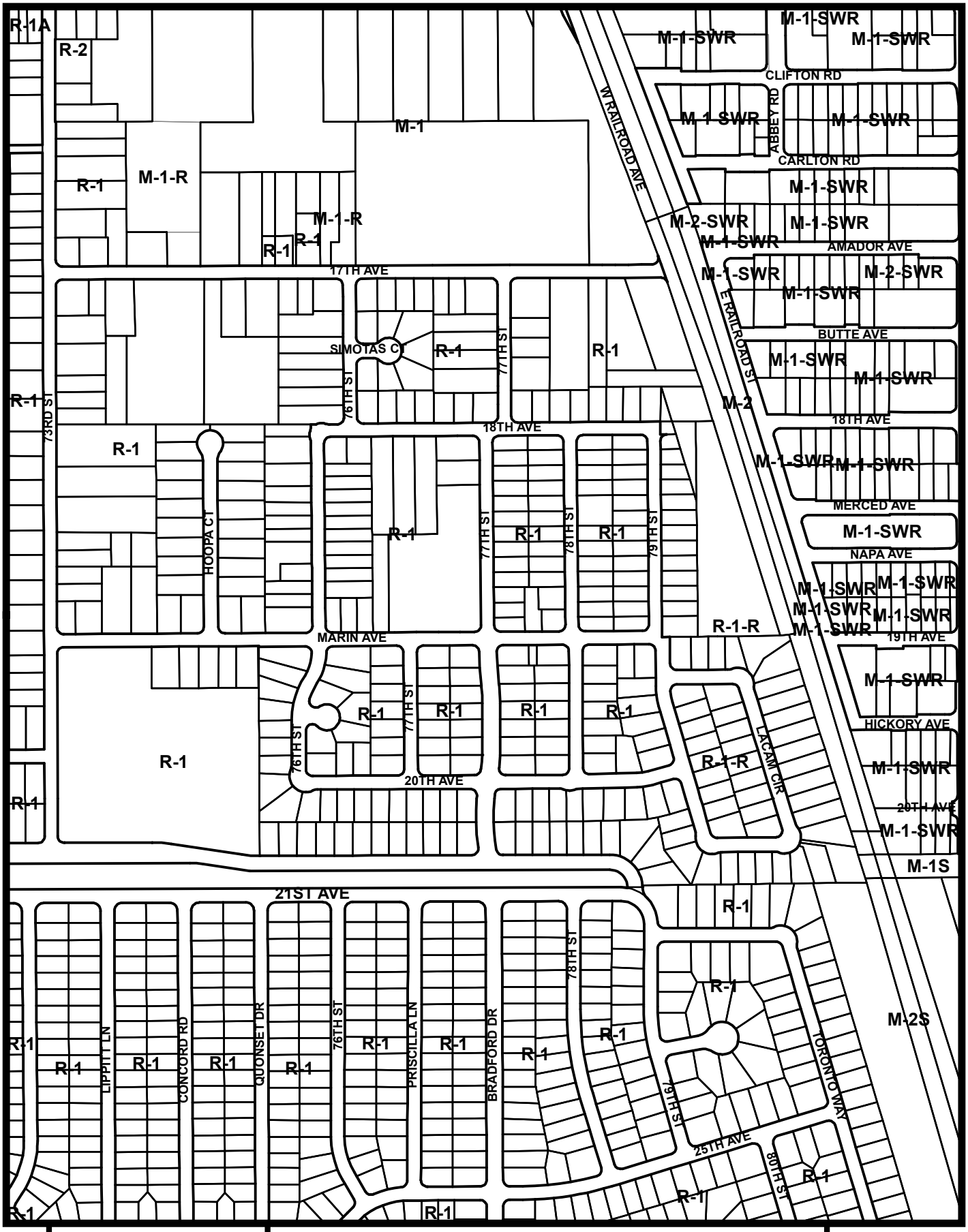

N

0 250 500

Feet

City of SACRAMENTO Community Development

Planning and Development Code

Valid as of August 2014
Subject to Change

Map Page
P15

Back to Index

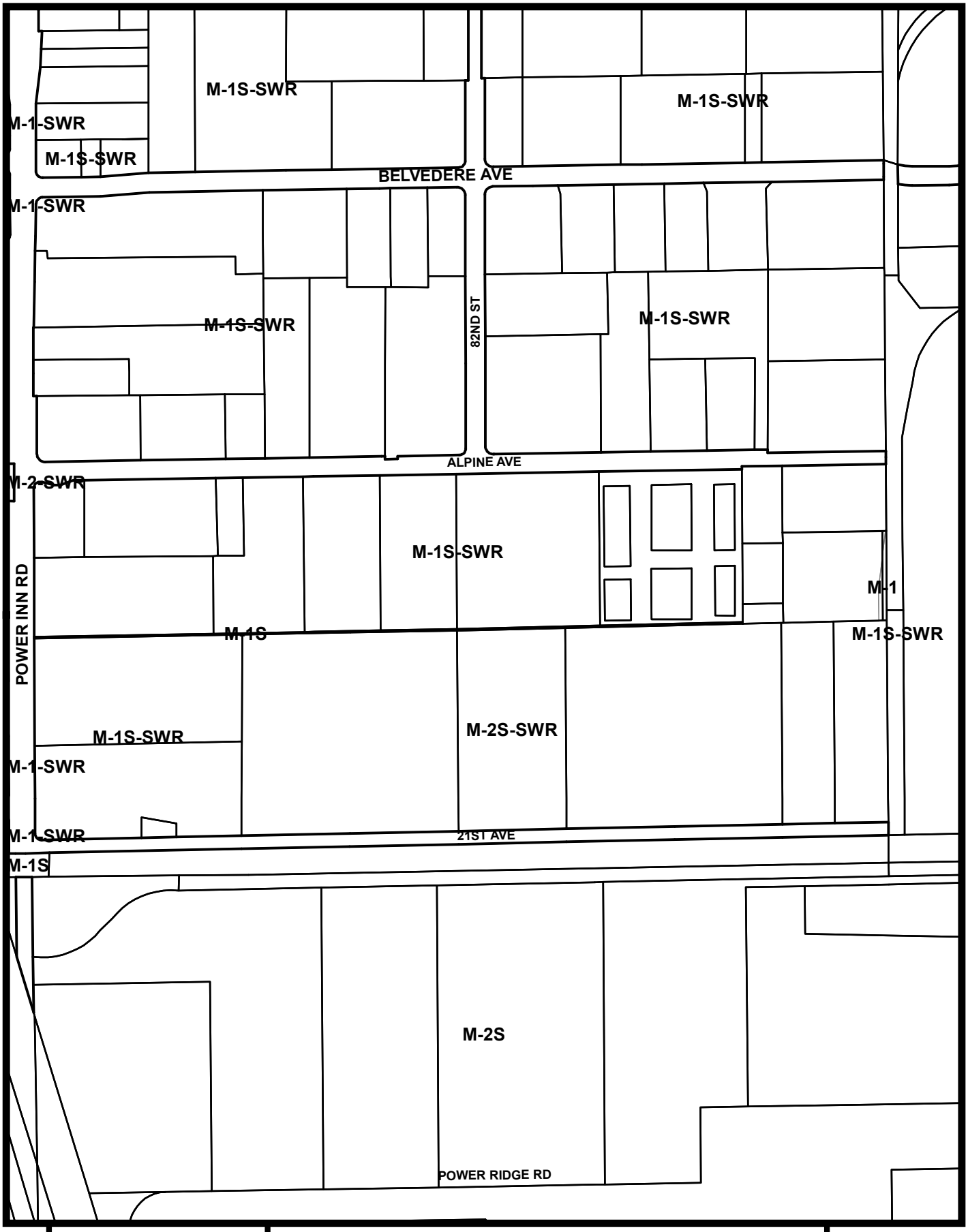

N

0 250 500

Feet

City of SACRAMENTO Community Development

Planning and Development Code

Valid as of August 2014
Subject to Change

Map Page
P16

Back to Index

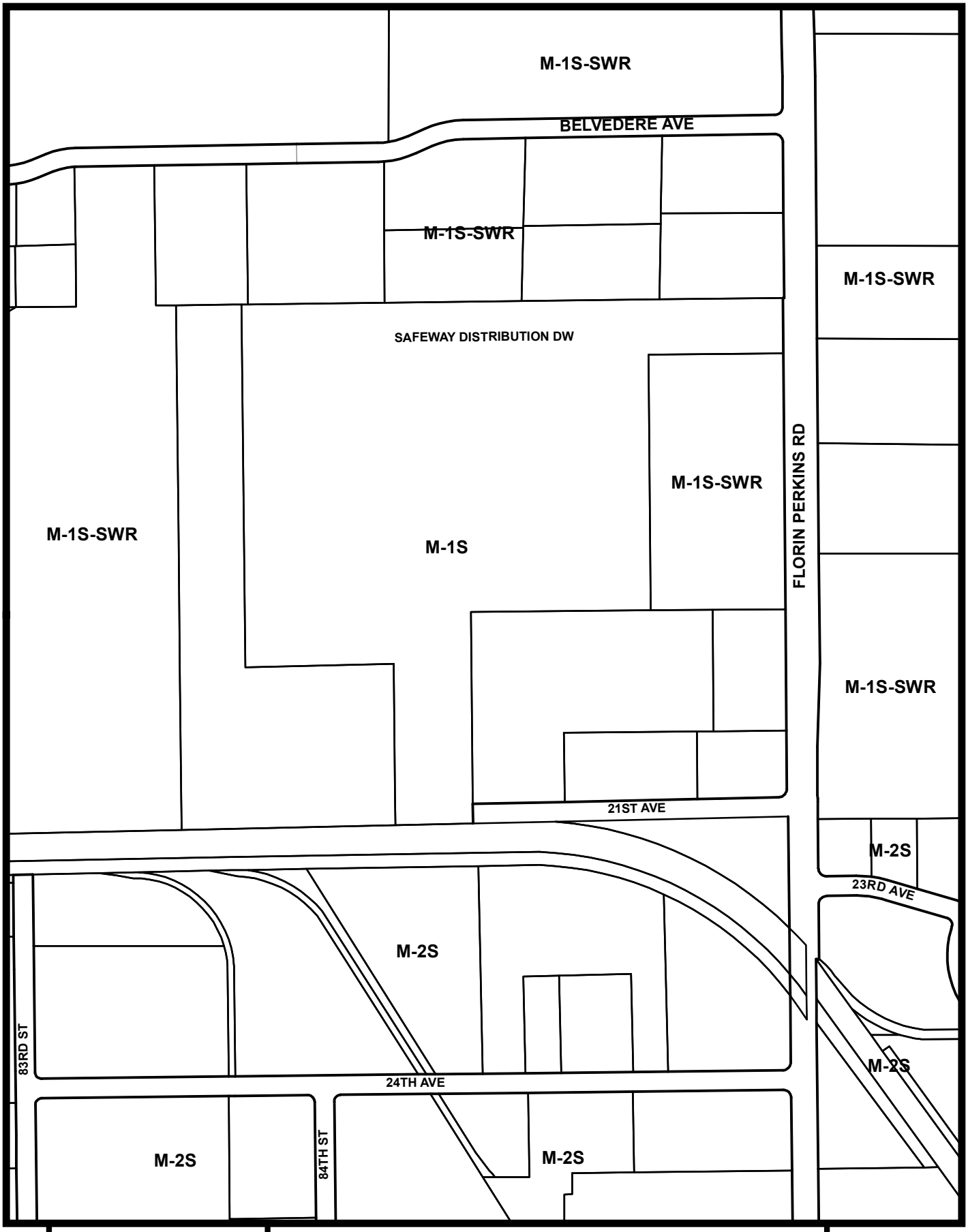

N

0 250 500

Feet

City of SACRAMENTO Community Development

Planning and Development Code

Valid as of August 2014
Subject to Change

Map Page
P17

Back to Index

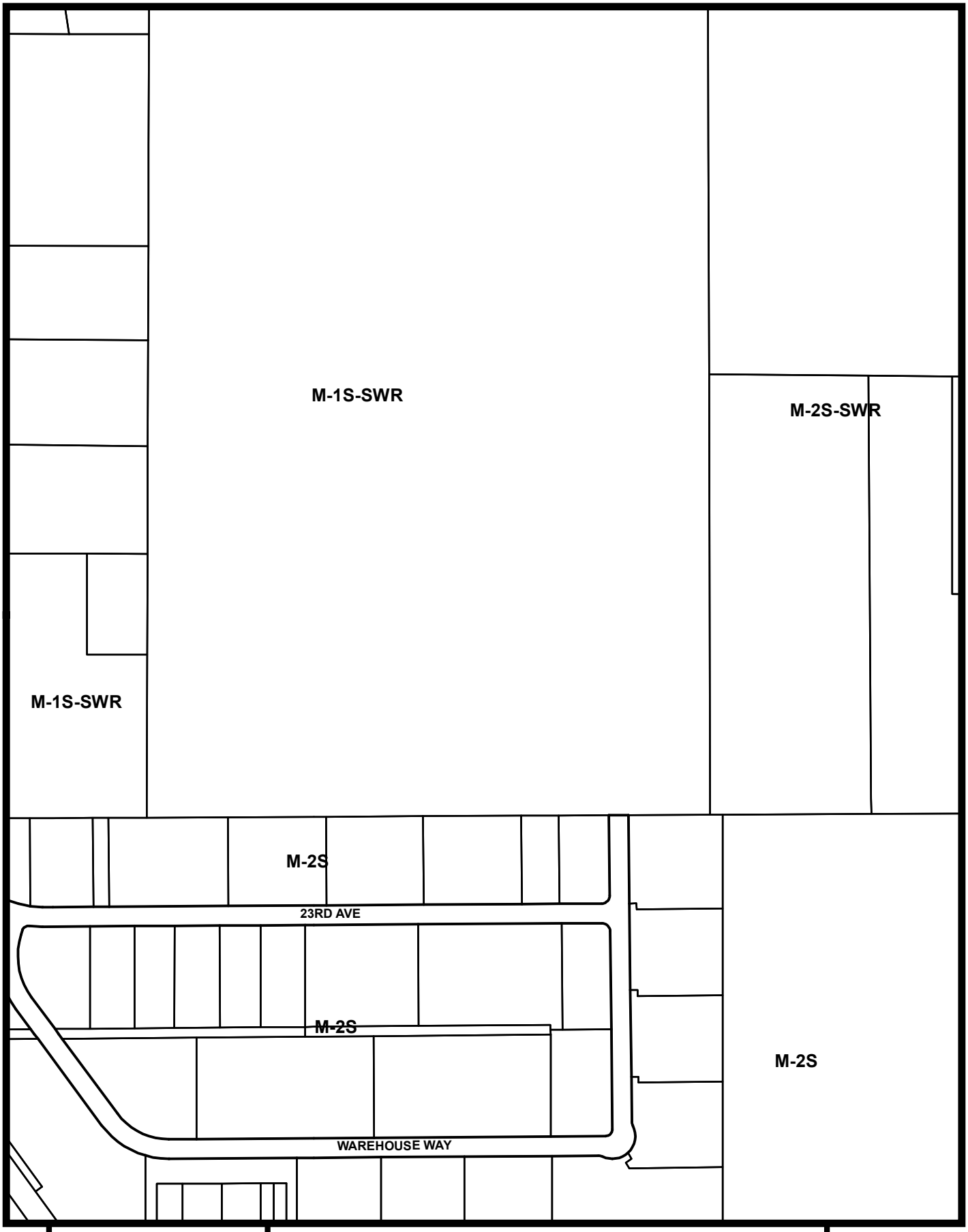

N

0 250 500

Feet

City of SACRAMENTO Community Development

Planning and Development Code

Valid as of August 2014
Subject to Change

Map Page
P18

Back to Index

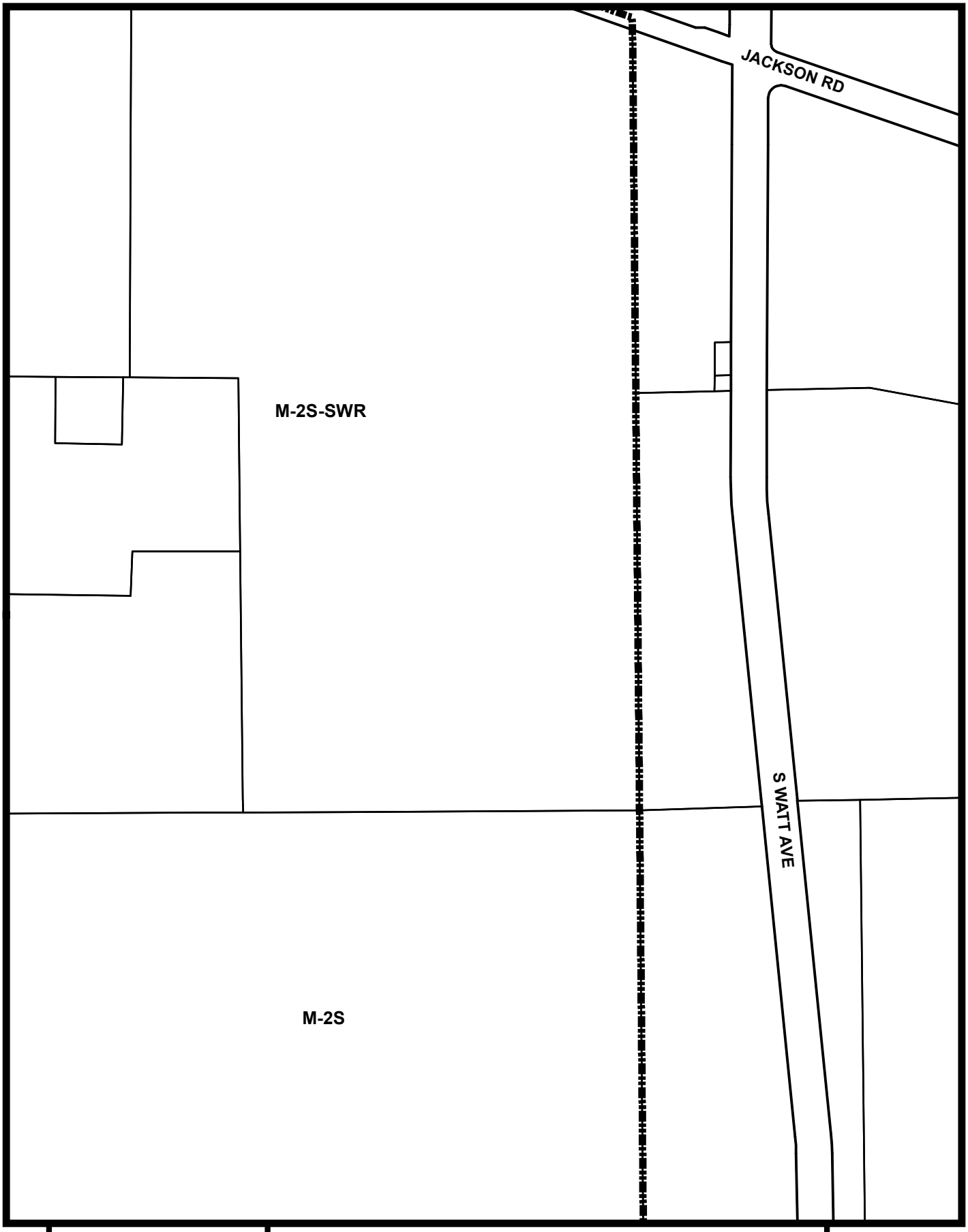

N

0 250 500
Feet

City of SACRAMENTO
Community Development

Planning and Development Code

Valid as of August 2014
Subject to Change

Map Page
P19

Back to Index

N

0 250 500

Feet

City of SACRAMENTO Community Development

Planning and Development Code

Valid as of August 2014
Subject to Change

Map Page
Q3

Back to Index

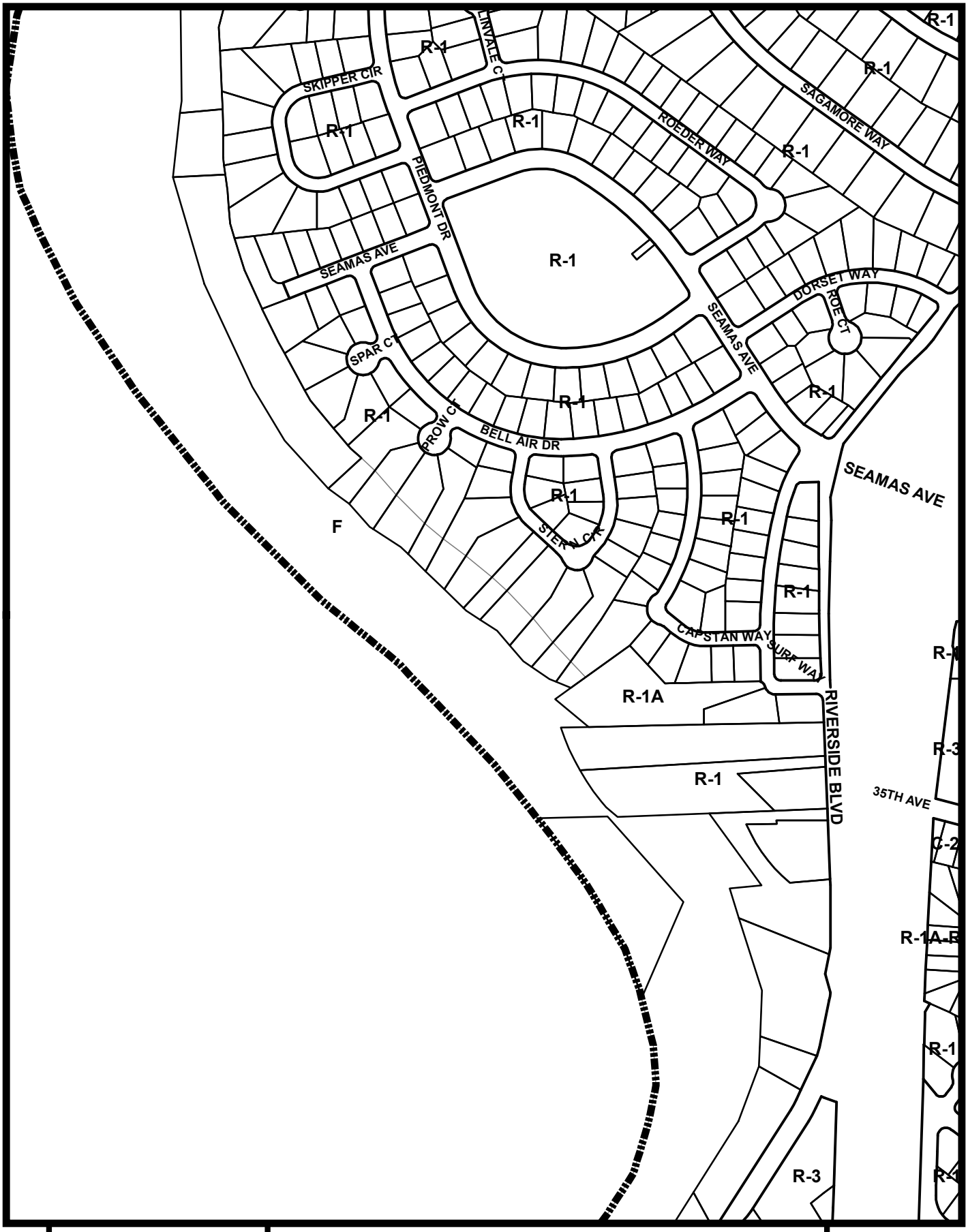

N

0 250 500

Feet

City of SACRAMENTO Community Development

Planning and Development Code

Valid as of August 2014
Subject to Change

Map Page
Q4

Back to Index

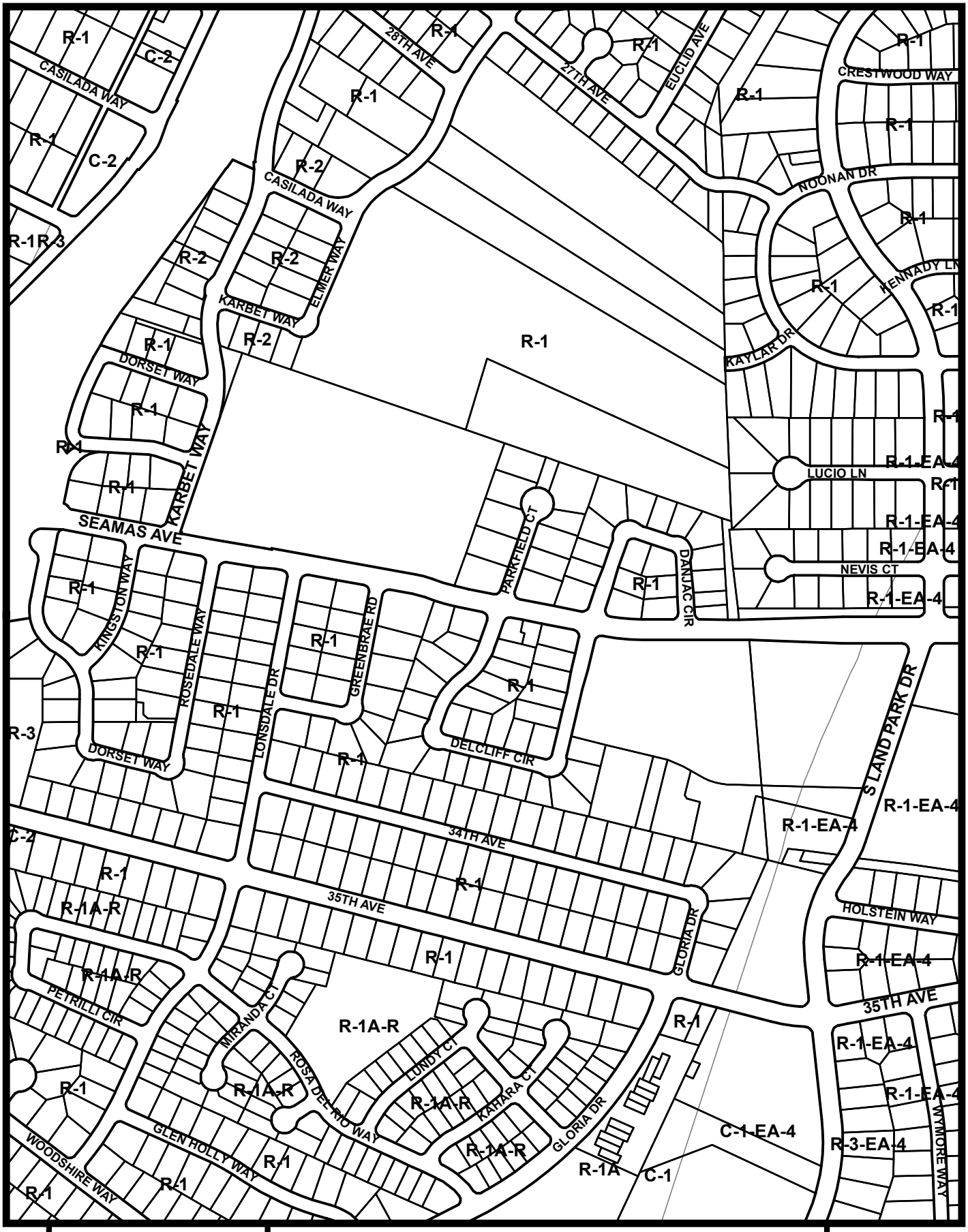

N

0 250 500

Feet

City of SACRAMENTO Community Development

Planning and Development Code

Valid as of August 2014
Subject to Change

Map Page
Q5

Back to Index

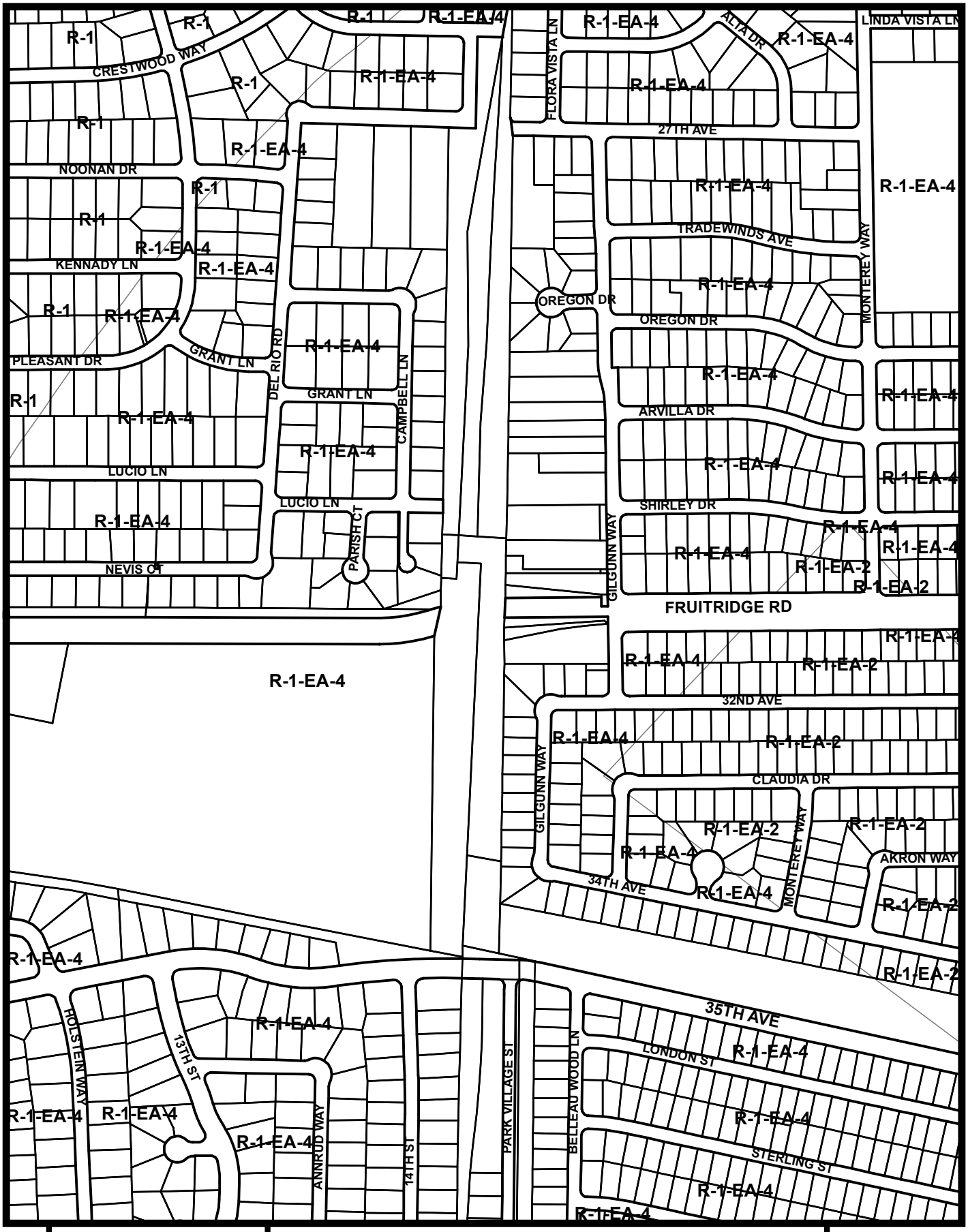

N

0 250 500

Feet

City of SACRAMENTO Community Development

Planning and Development Code

Valid as of August 2014
Subject to Change

Map Page
Q6

Back to Index

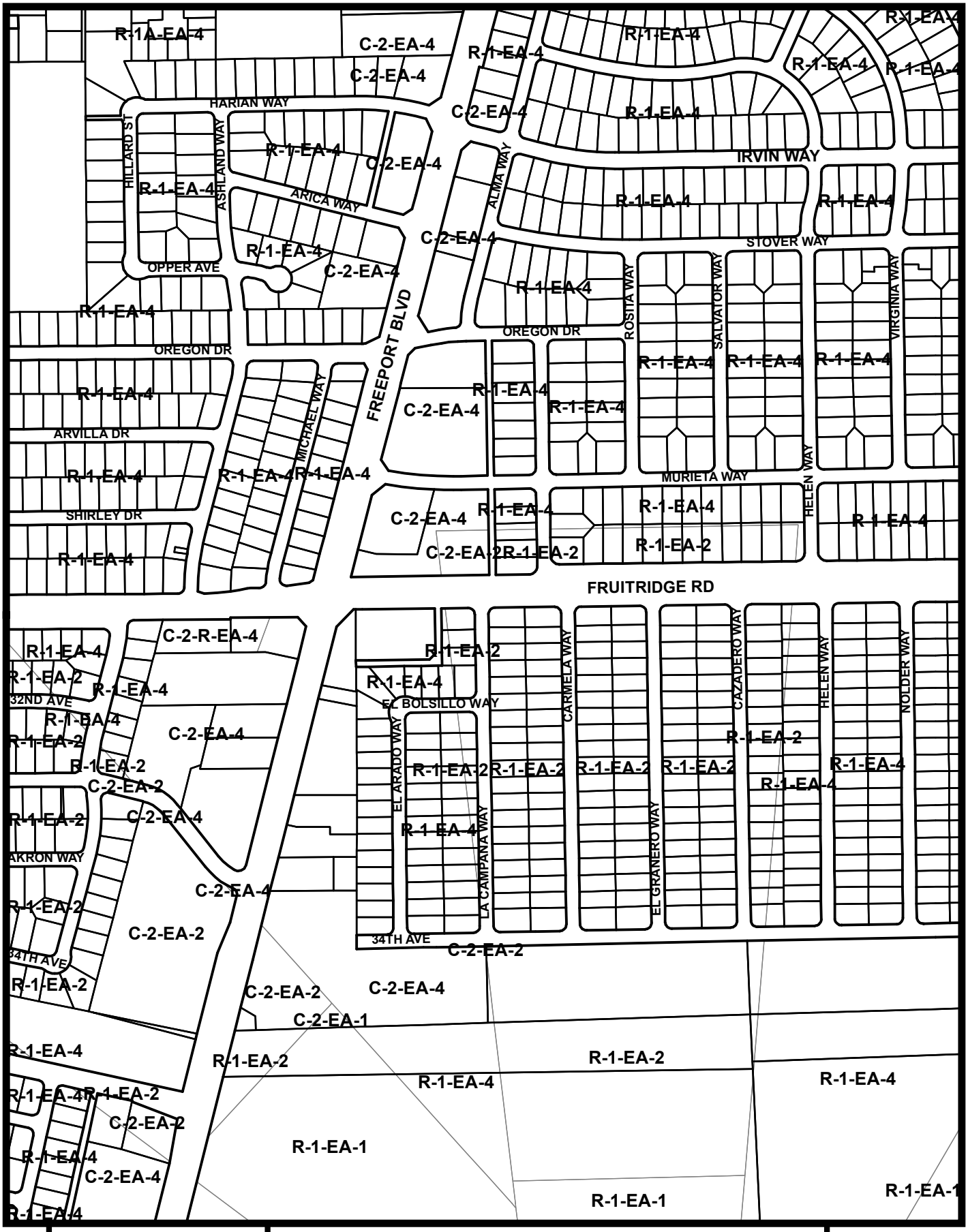

N

0 250 500

Feet

City of SACRAMENTO Community Development

Planning and Development Code

Valid as of August 2014
Subject to Change

Map Page
Q7

Back to Index

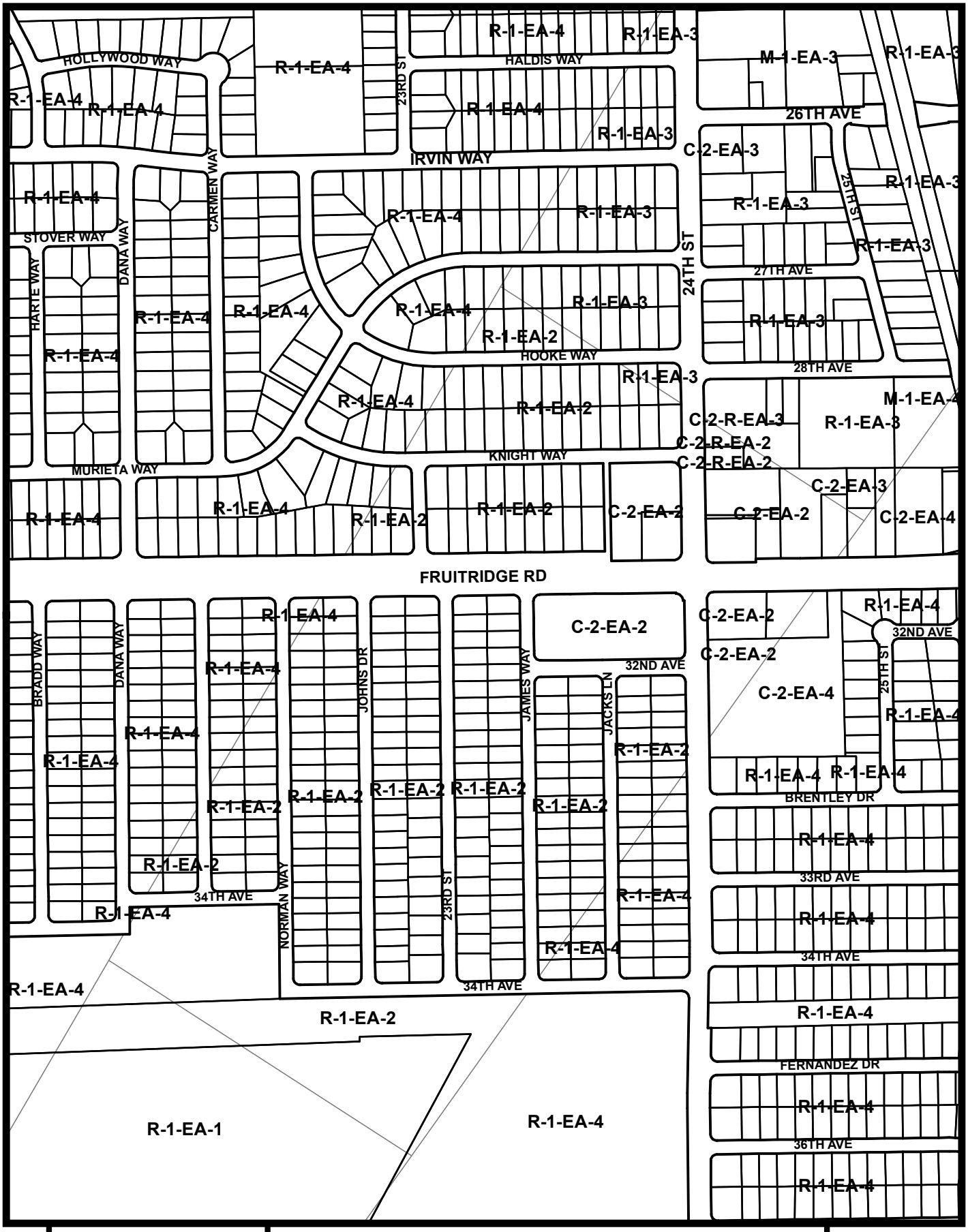

N

0 250 500

Feet

City of SACRAMENTO Community Development

Planning and Development Code

Valid as of August 2014
Subject to Change

Map Page
Q8

Back to Index

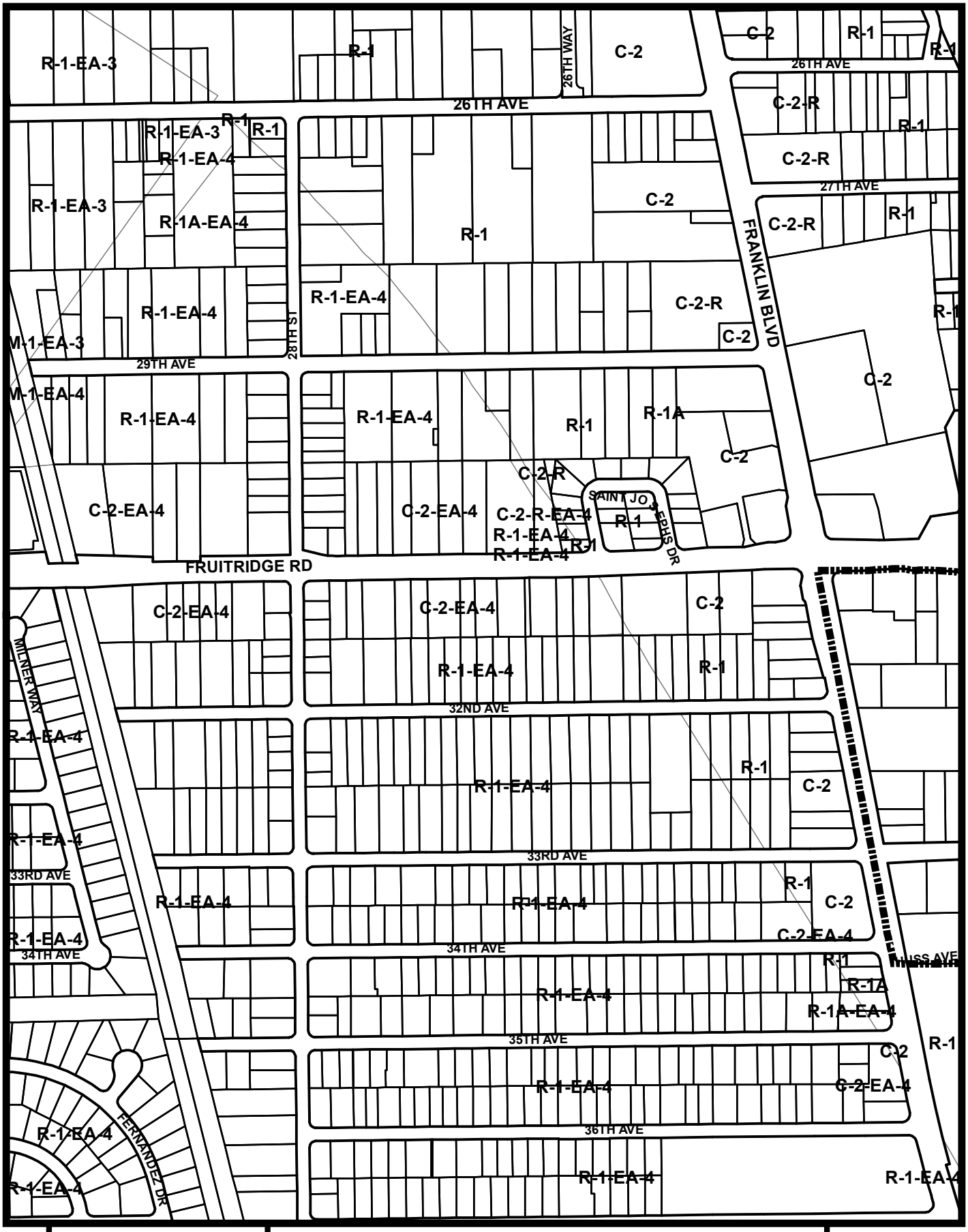

N

0 250 500

Feet

City of SACRAMENTO Community Development

Planning and Development Code

Valid as of August 2014
Subject to Change

Map Page
Q9

Back to Index

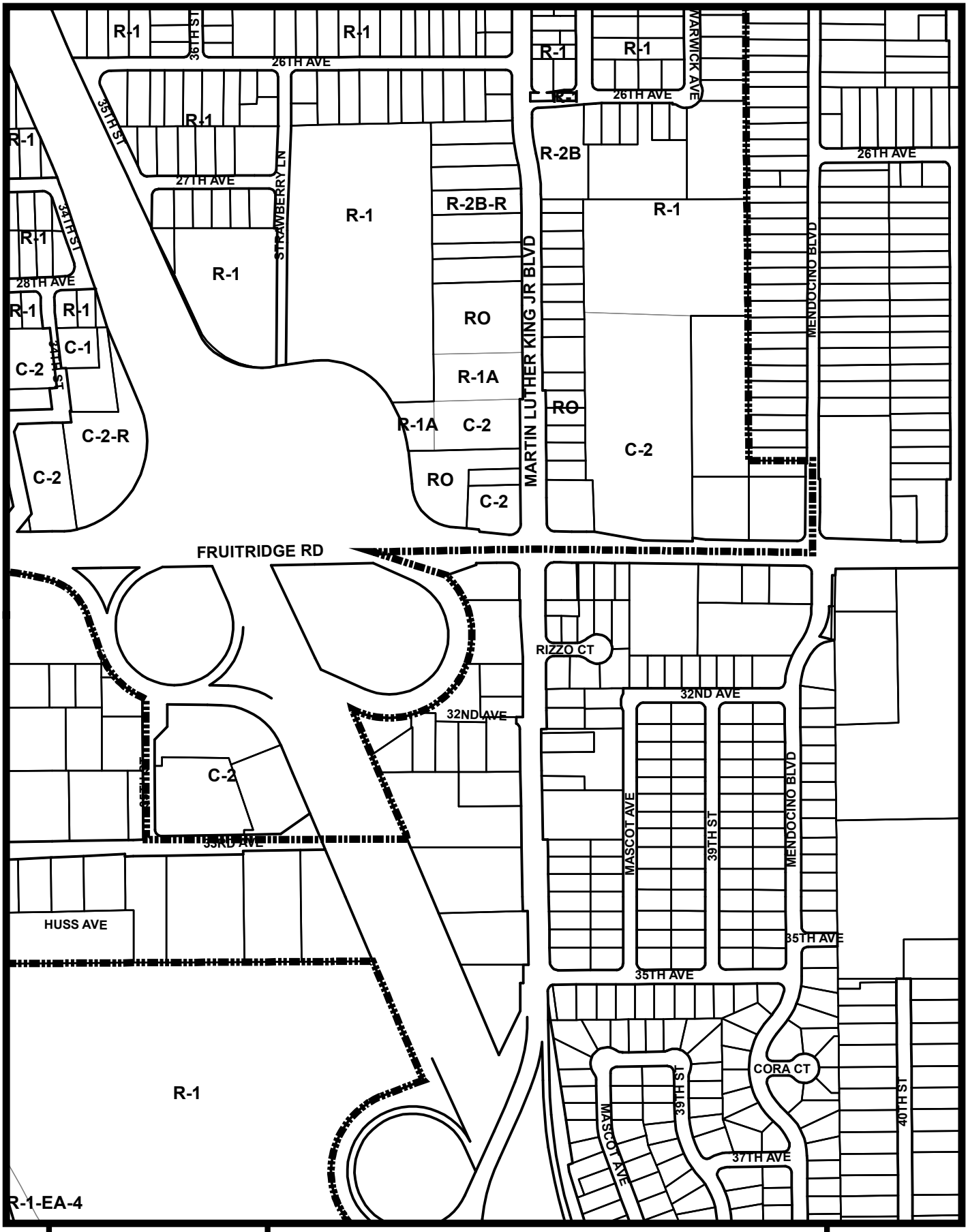

N

0 250 500

Feet

City of SACRAMENTO Community Development

Planning and Development Code

Valid as of August 2014
Subject to Change

Map Page

Q10

Back to Index

N

0 250 500

Feet

City of SACRAMENTO Community Development

Planning and Development Code

Valid as of August 2014
Subject to Change

Map Page
Q11

Back to Index

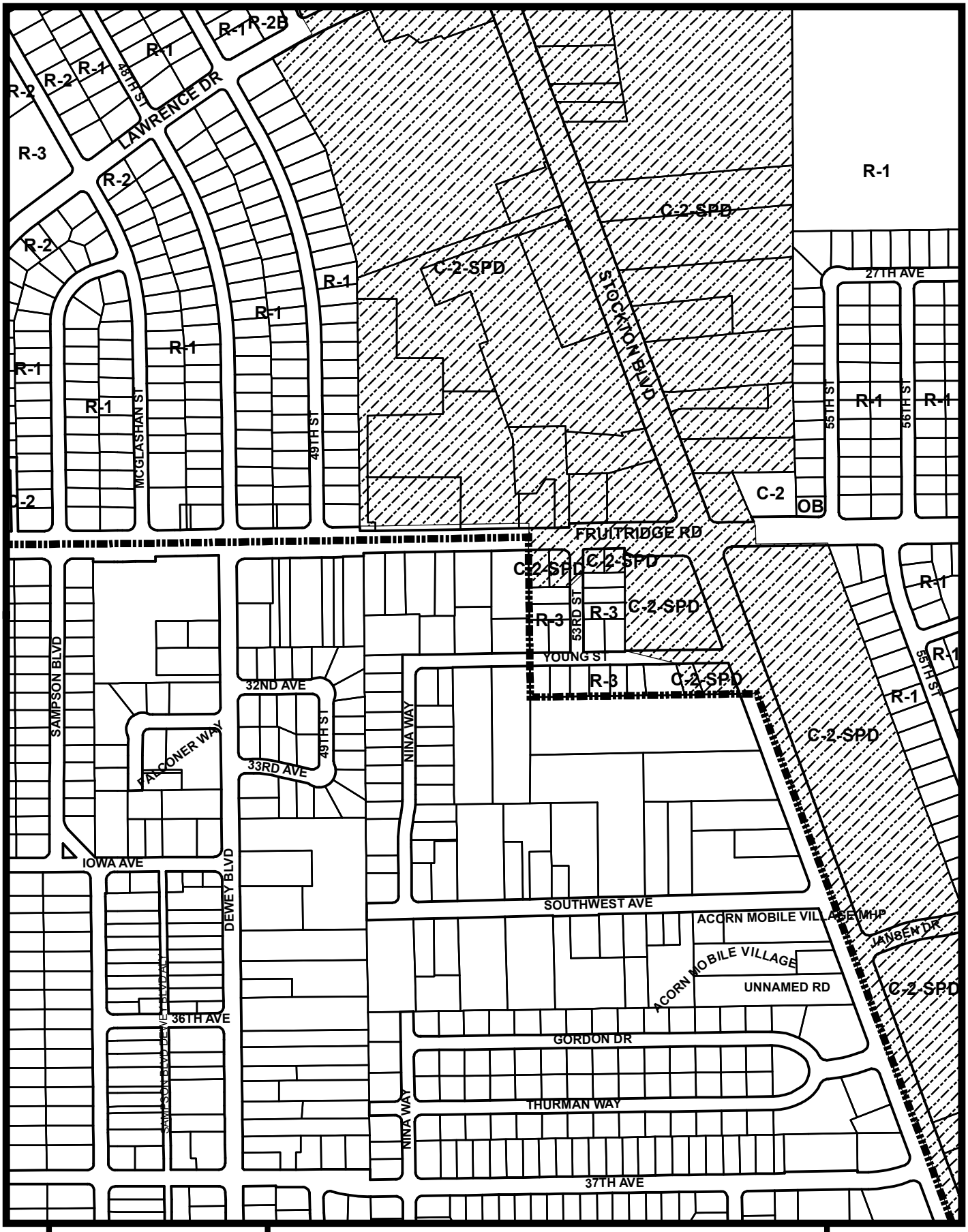

N

0 250 500

Feet

City of SACRAMENTO Community Development

Planning and Development Code

Valid as of August 2014
Subject to Change

Map Page
Q12

Back to Index

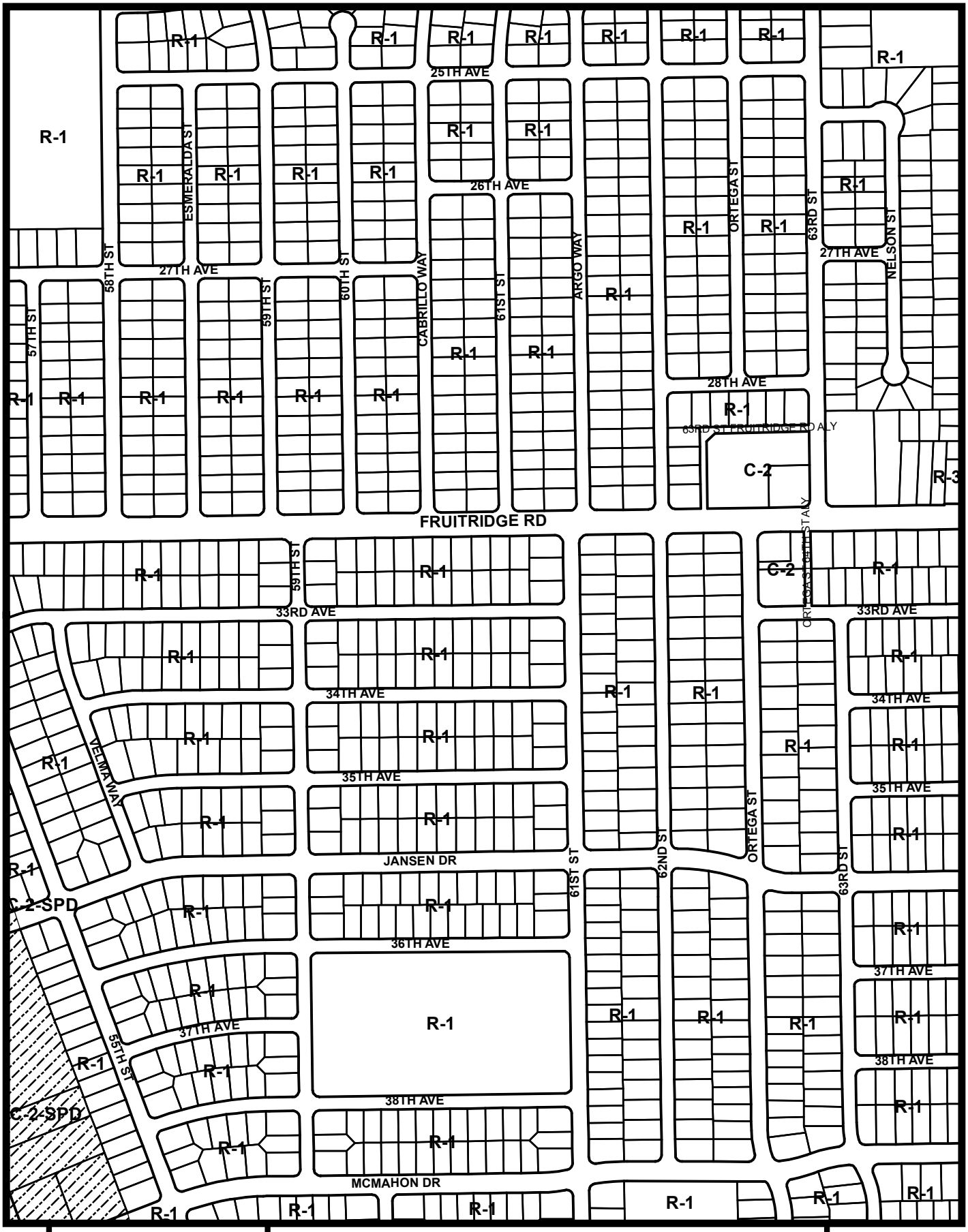

N

0 250 500

Feet

City of SACRAMENTO Community Development

Planning and Development Code

Valid as of August 2014
Subject to Change

Map Page
Q13

Back to Index

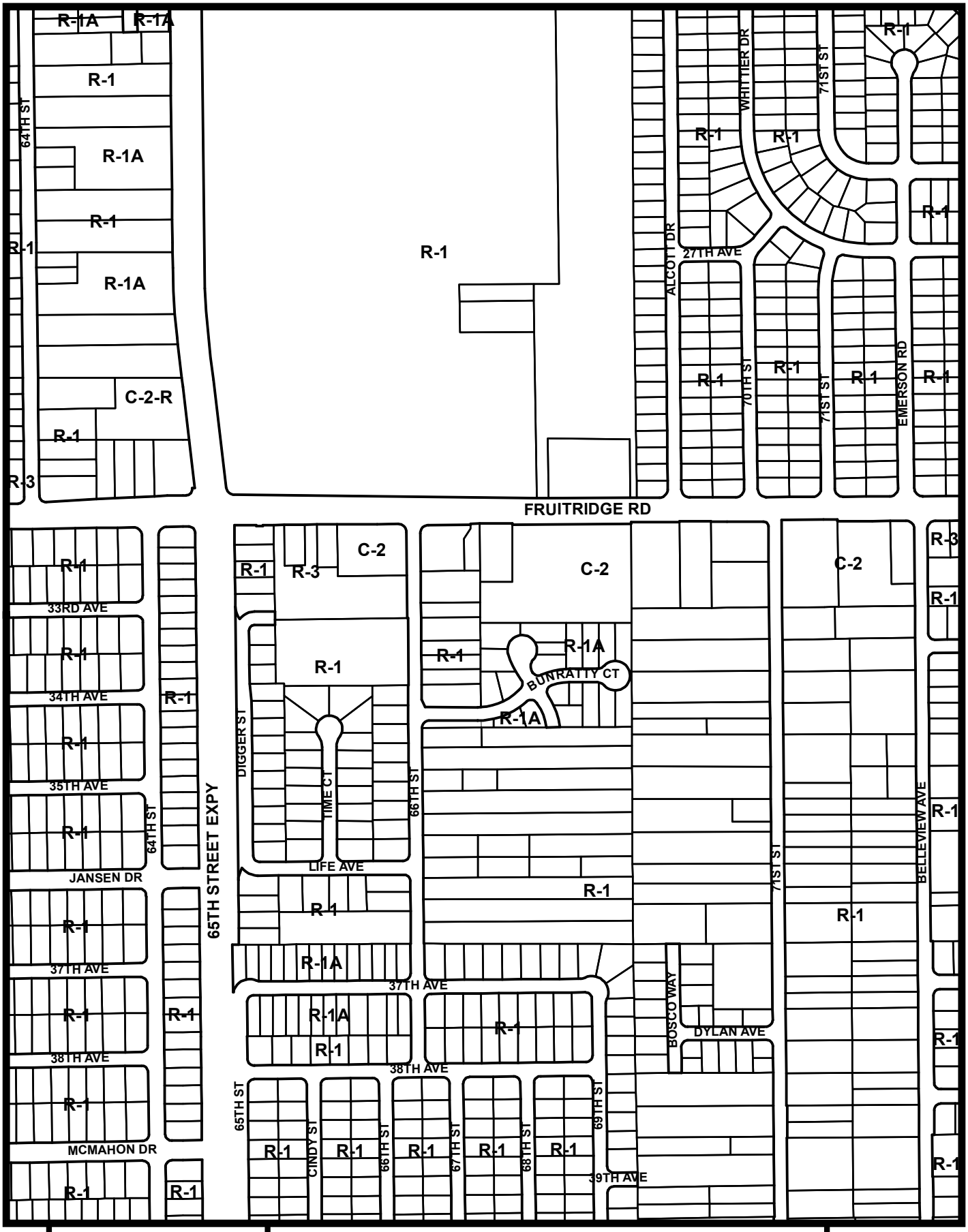

N

0 250 500

Feet

City of SACRAMENTO Community Development

Planning and Development Code

Valid as of August 2014
Subject to Change

Map Page
Q14

Back to Index

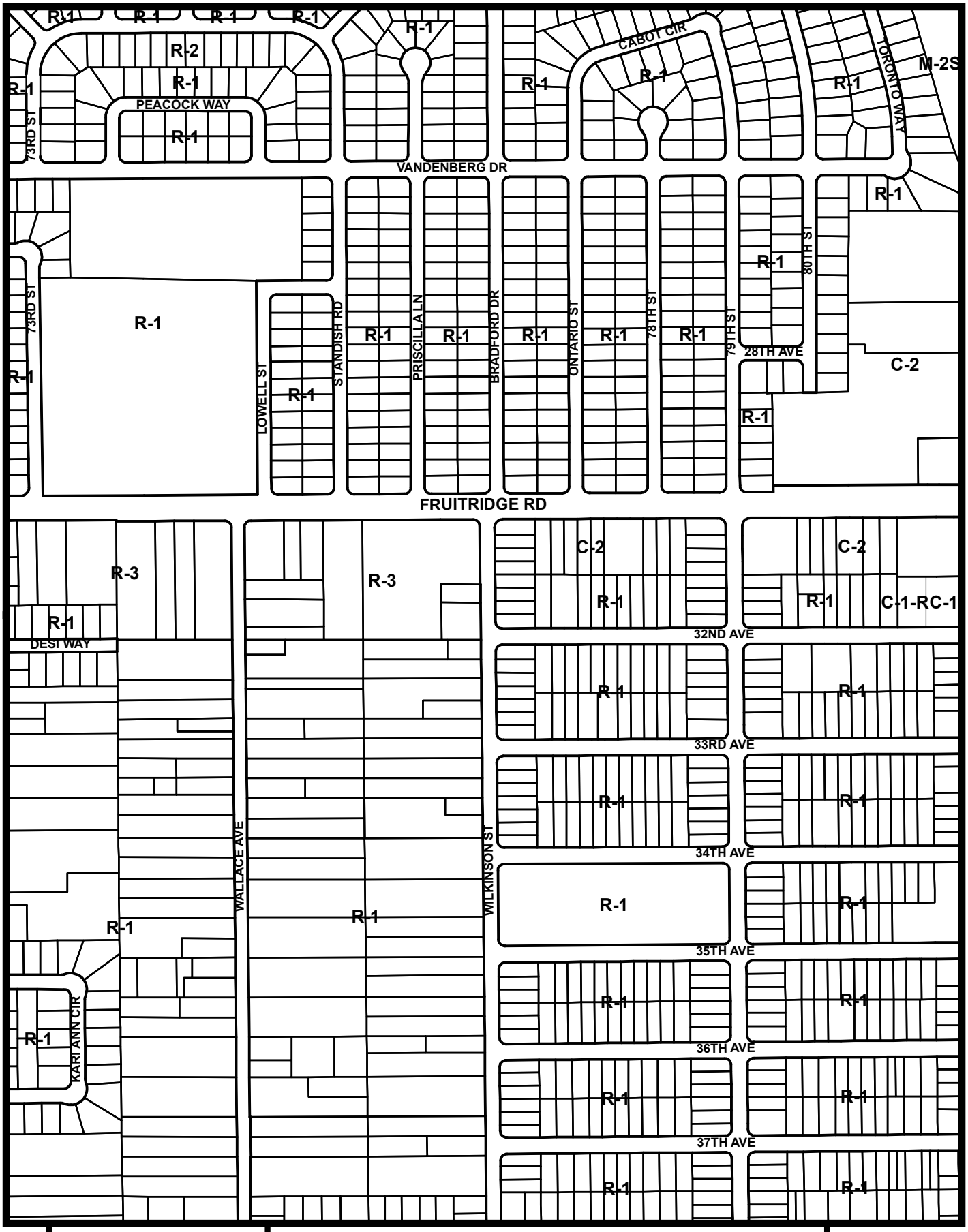

N

0 250 500
Feet

City of SACRAMENTO
Community Development

Planning and Development Code

Valid as of August 2014
Subject to Change

Map Page
Q15

Back to Index

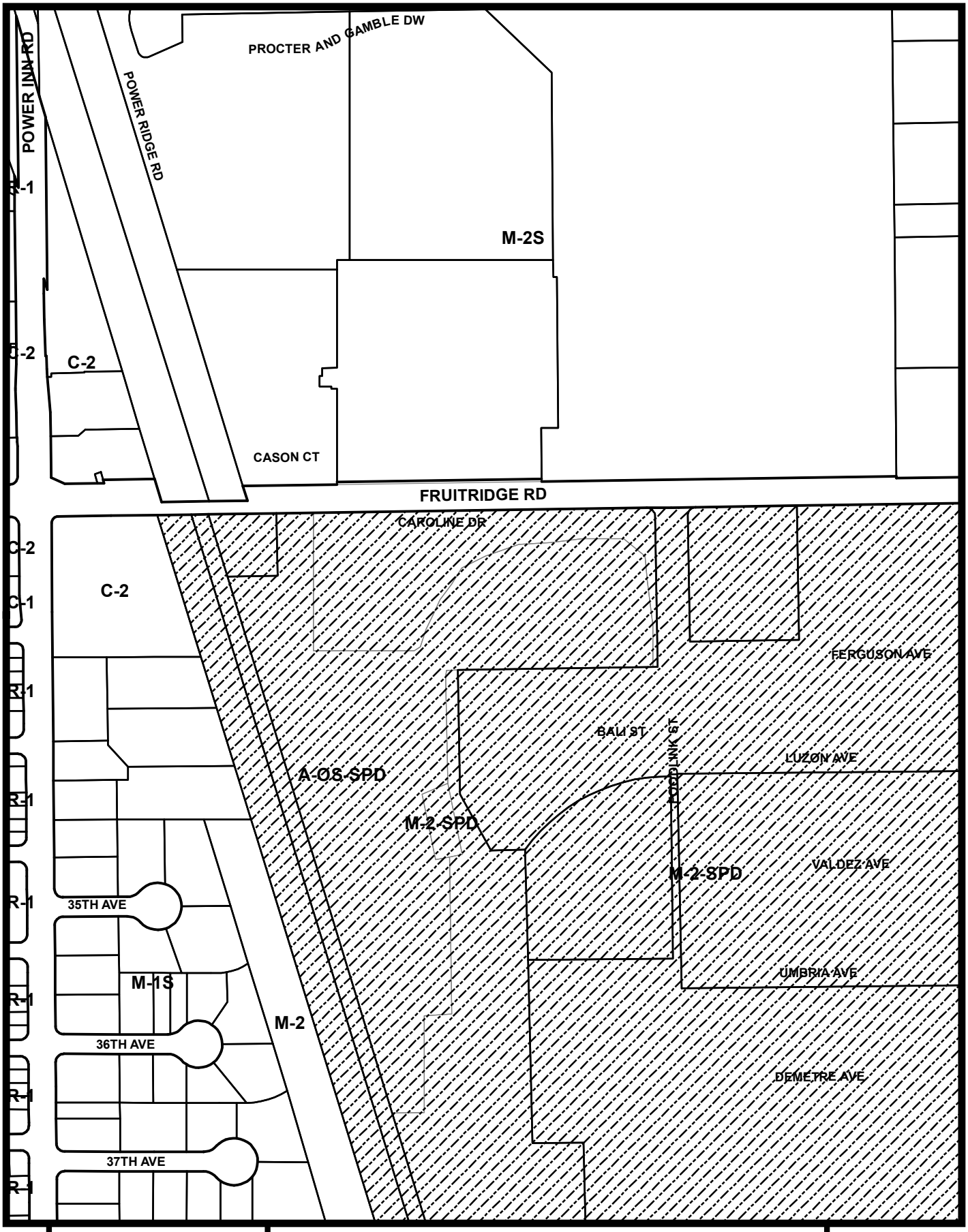

N

0 250 500

Feet

City of SACRAMENTO Community Development

Planning and Development Code

Valid as of August 2014
Subject to Change

Map Page
Q16

Back to Index

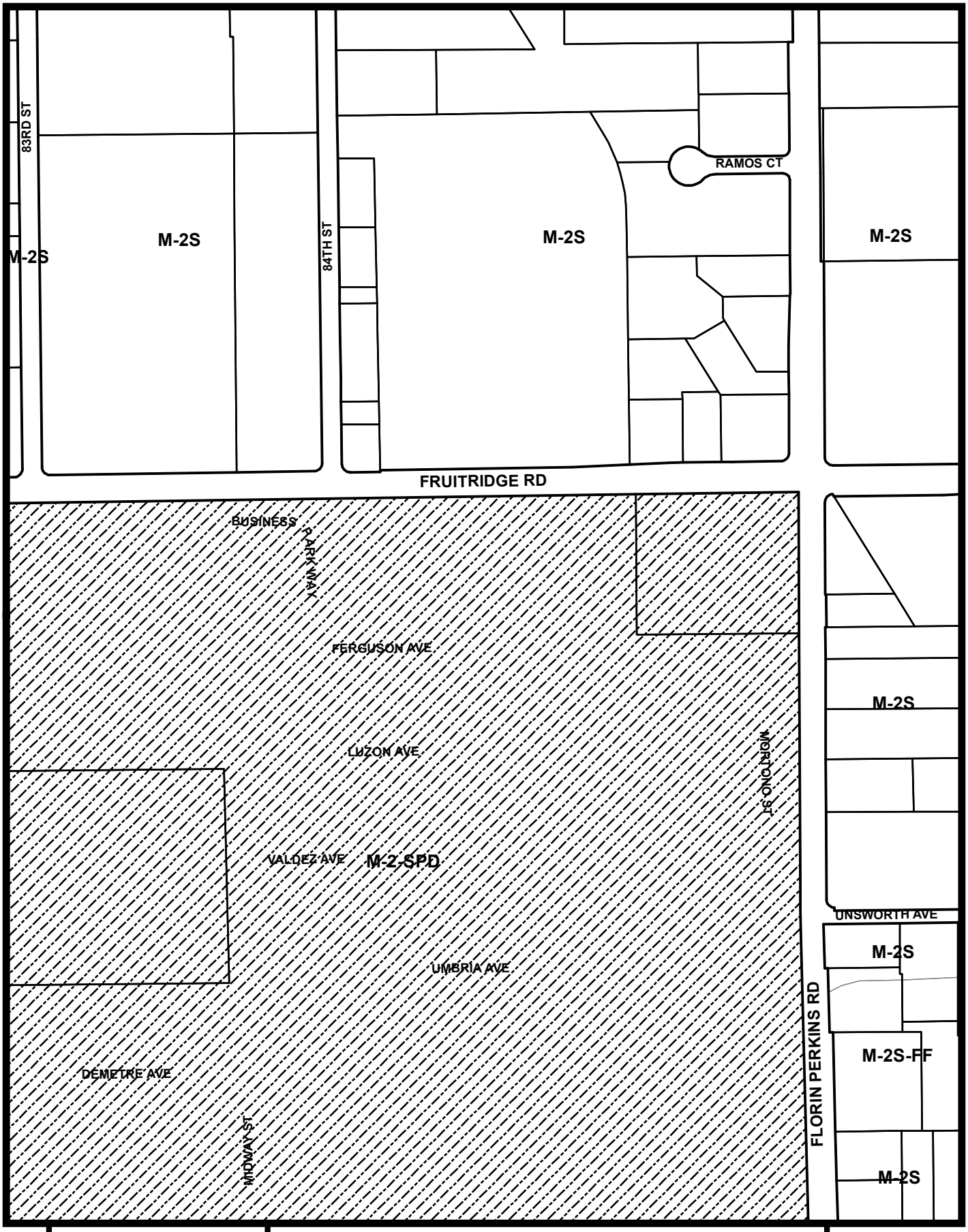

N

0 250 500

Feet

City of SACRAMENTO Community Development

Planning and Development Code

Valid as of August 2014
Subject to Change

Map Page
Q17

Back to Index

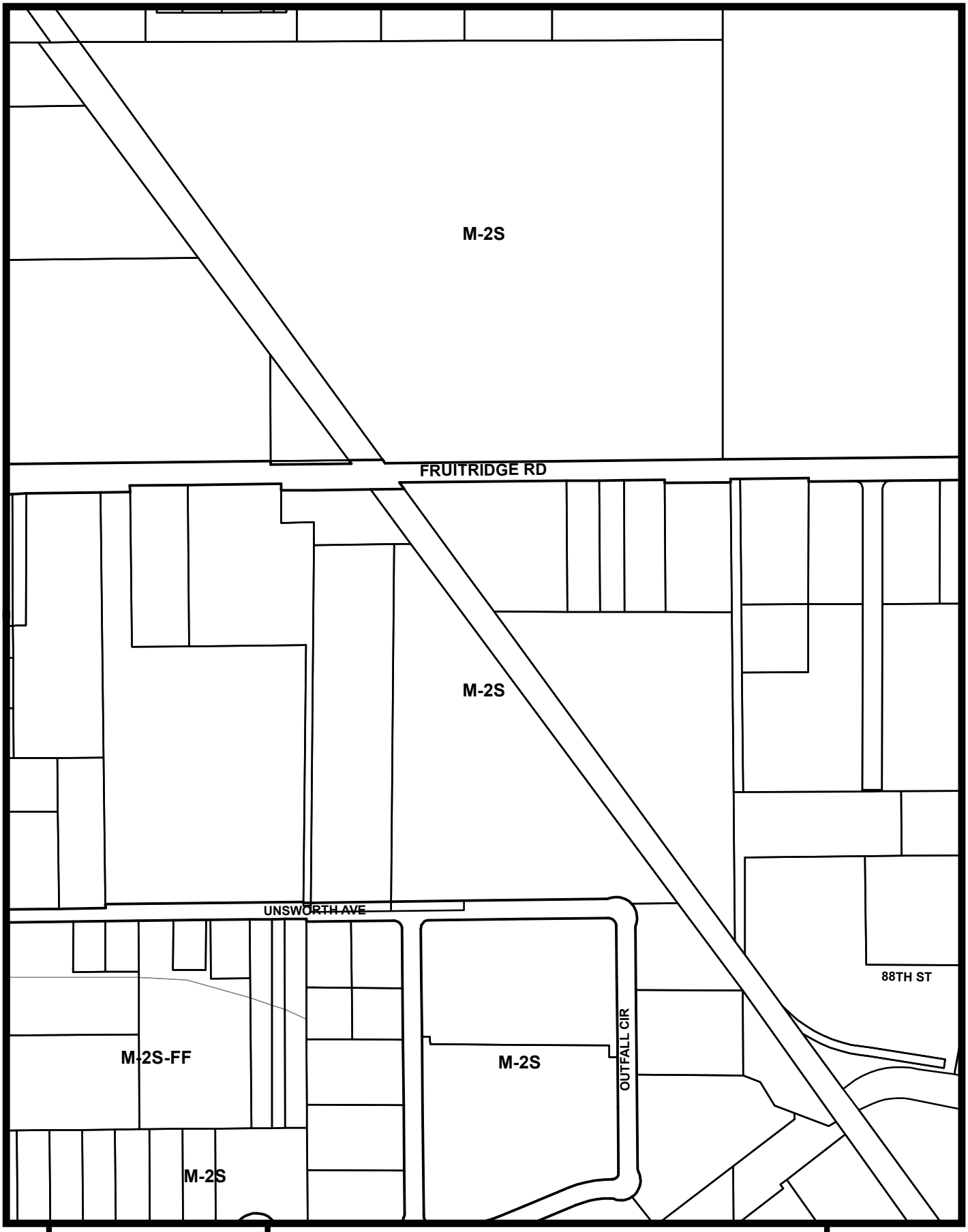

N

0 250 500
Feet

City of SACRAMENTO
Community Development

Planning and Development Code

Valid as of August 2014
Subject to Change

Map Page
Q18

Back to Index

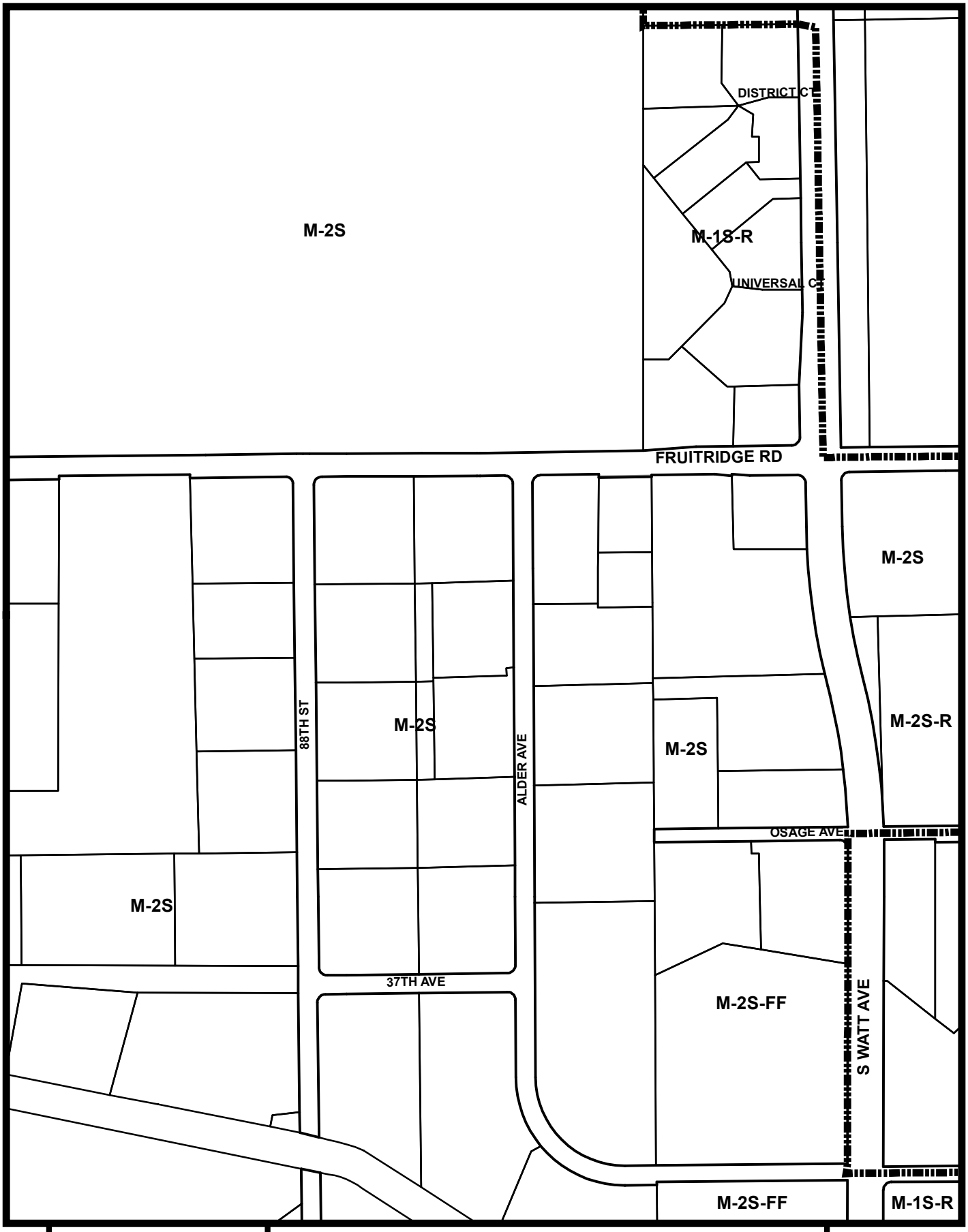

N

0 250 500
Feet

City of SACRAMENTO
Community Development

Planning and Development Code

Valid as of August 2014
Subject to Change

Map Page
Q19

Back to Index

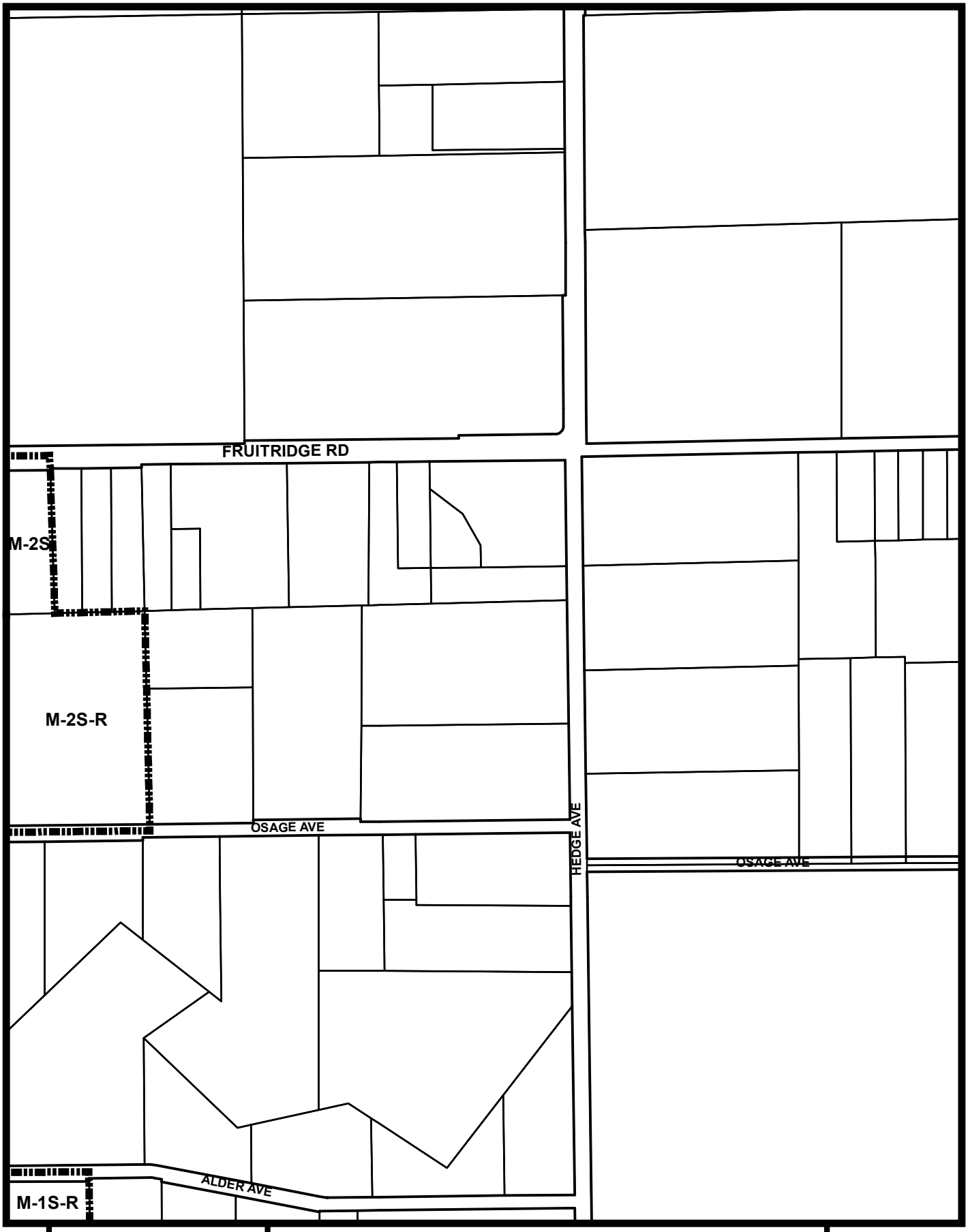

N

0 250 500
Feet

City of SACRAMENTO
Community Development

Planning and Development Code

Valid as of August 2014
Subject to Change

Map Page
Q20

Back to Index

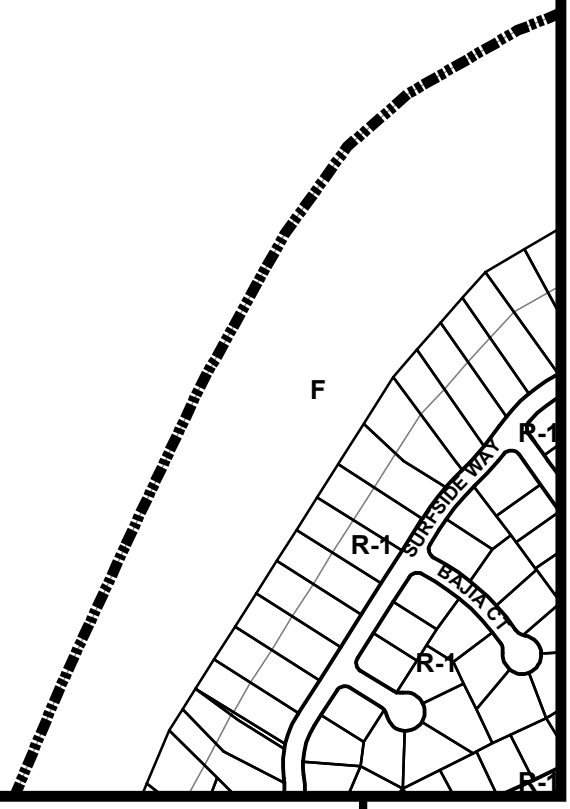

N

0 250 500

Feet

City of SACRAMENTO Community Development

Planning and Development Code

Valid as of August 2014
Subject to Change

Map Page
R1

Back to Index

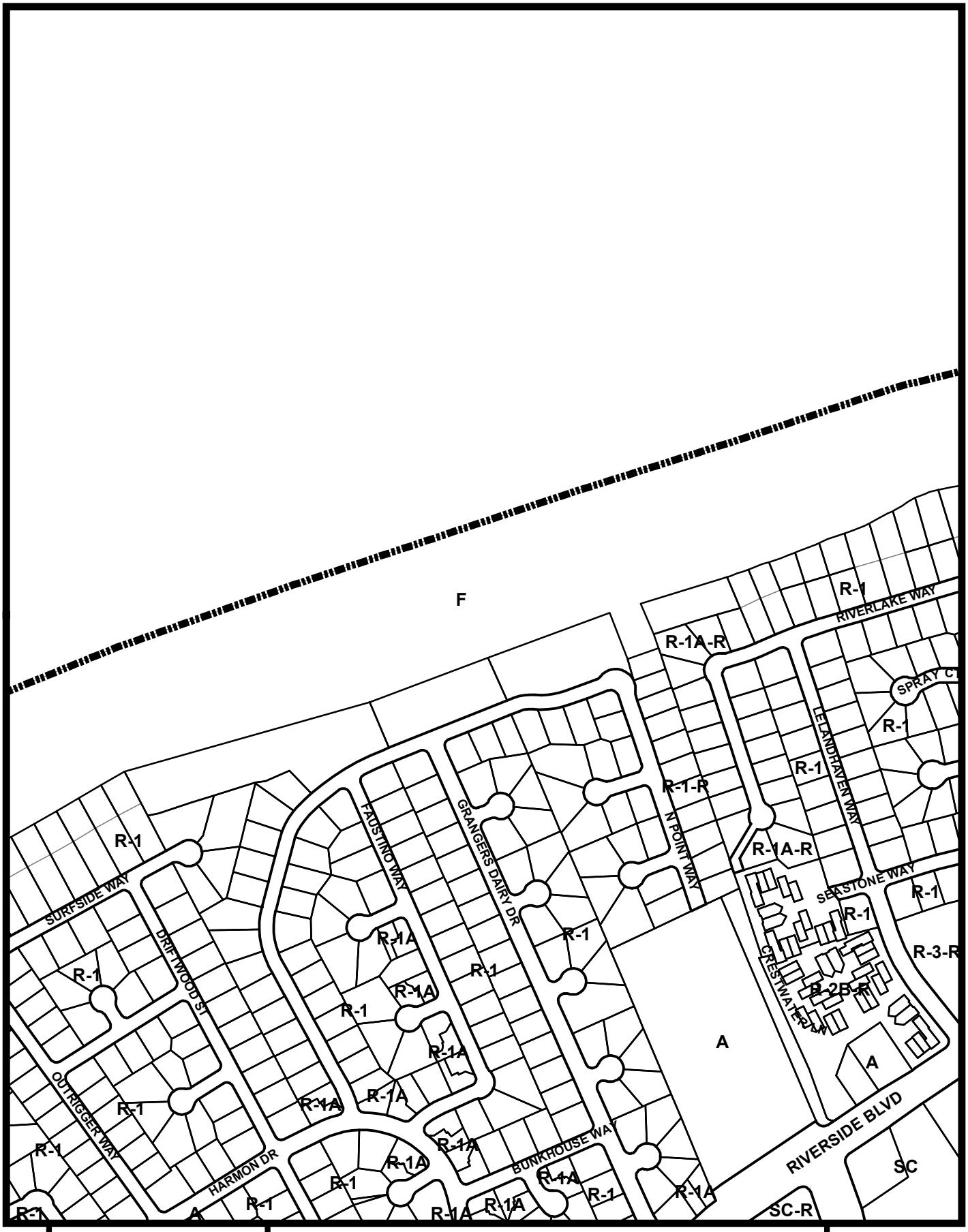

N

0 250 500

Feet

City of SACRAMENTO Community Development

Planning and Development Code

Valid as of August 2014
Subject to Change

Map Page
R2

Back to Index

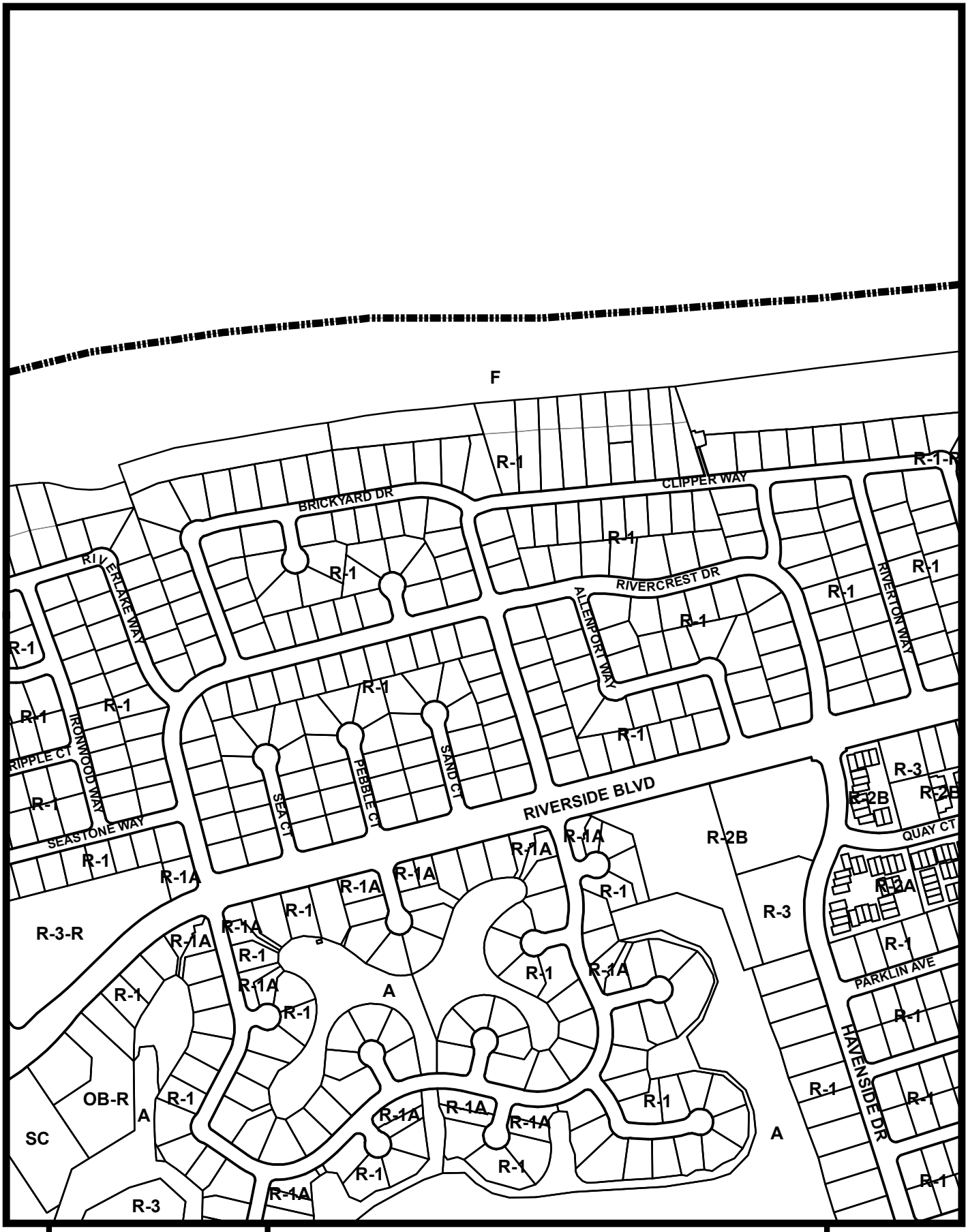

N

0 250 500

Feet

City of SACRAMENTO Community Development

Planning and Development Code

Valid as of August 2014
Subject to Change

Map Page
R3

Back to Index

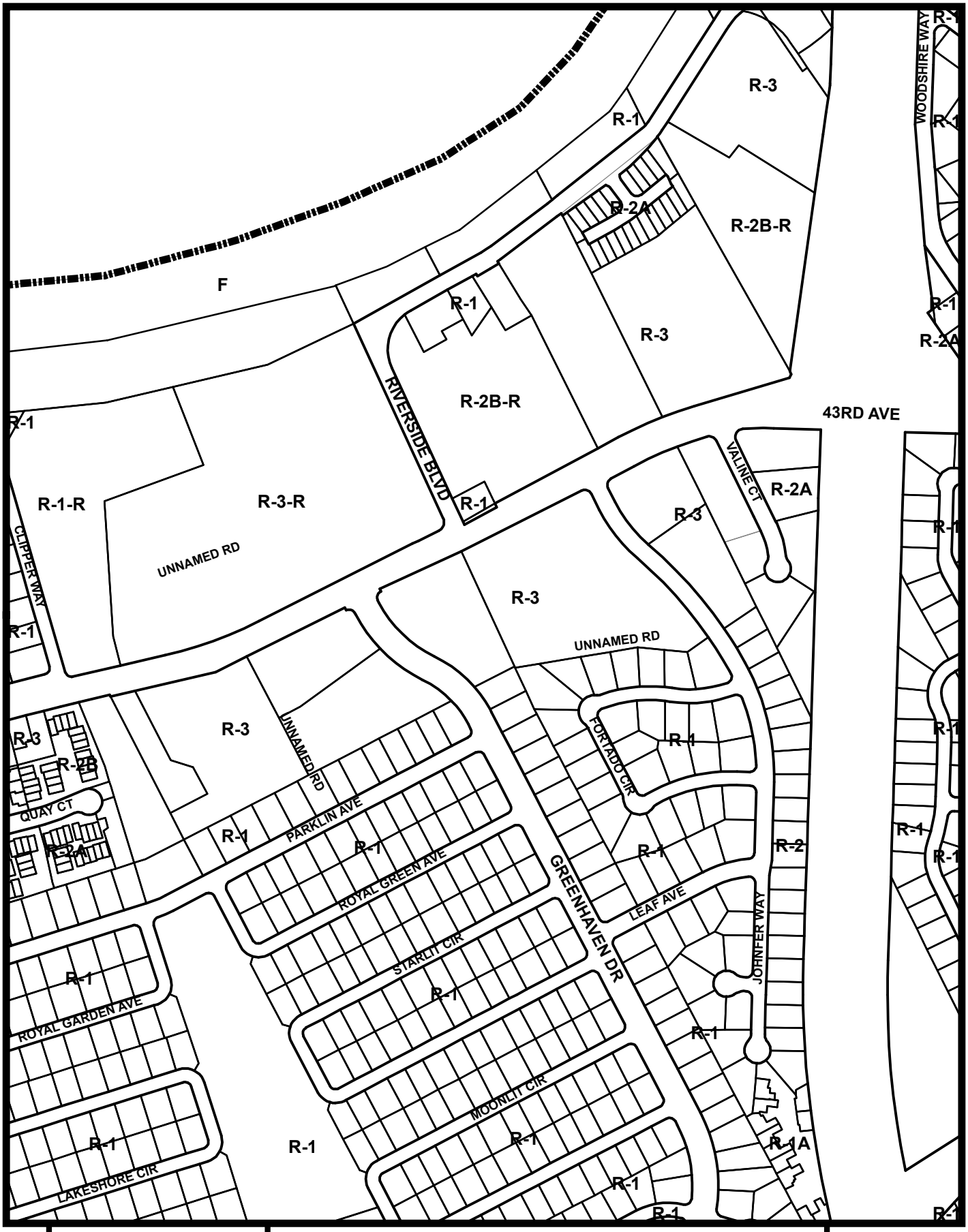

N

0 250 500

Feet

City of SACRAMENTO Community Development

Planning and Development Code

Valid as of August 2014
Subject to Change

Map Page
R4

Back to Index

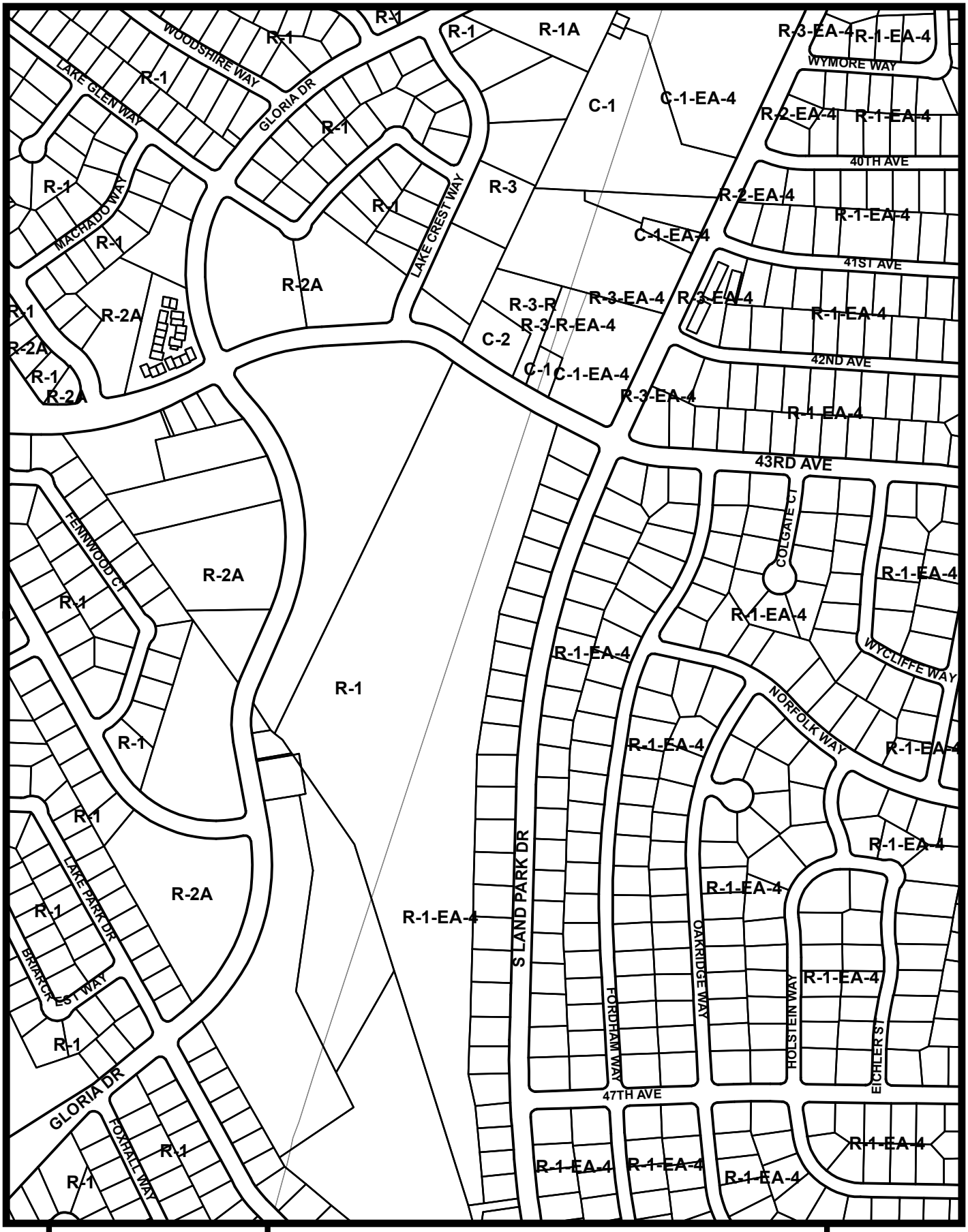

N

0 250 500

Feet

City of SACRAMENTO Community Development

Planning and Development Code

Valid as of August 2014
Subject to Change

Map Page
R5

Back to Index

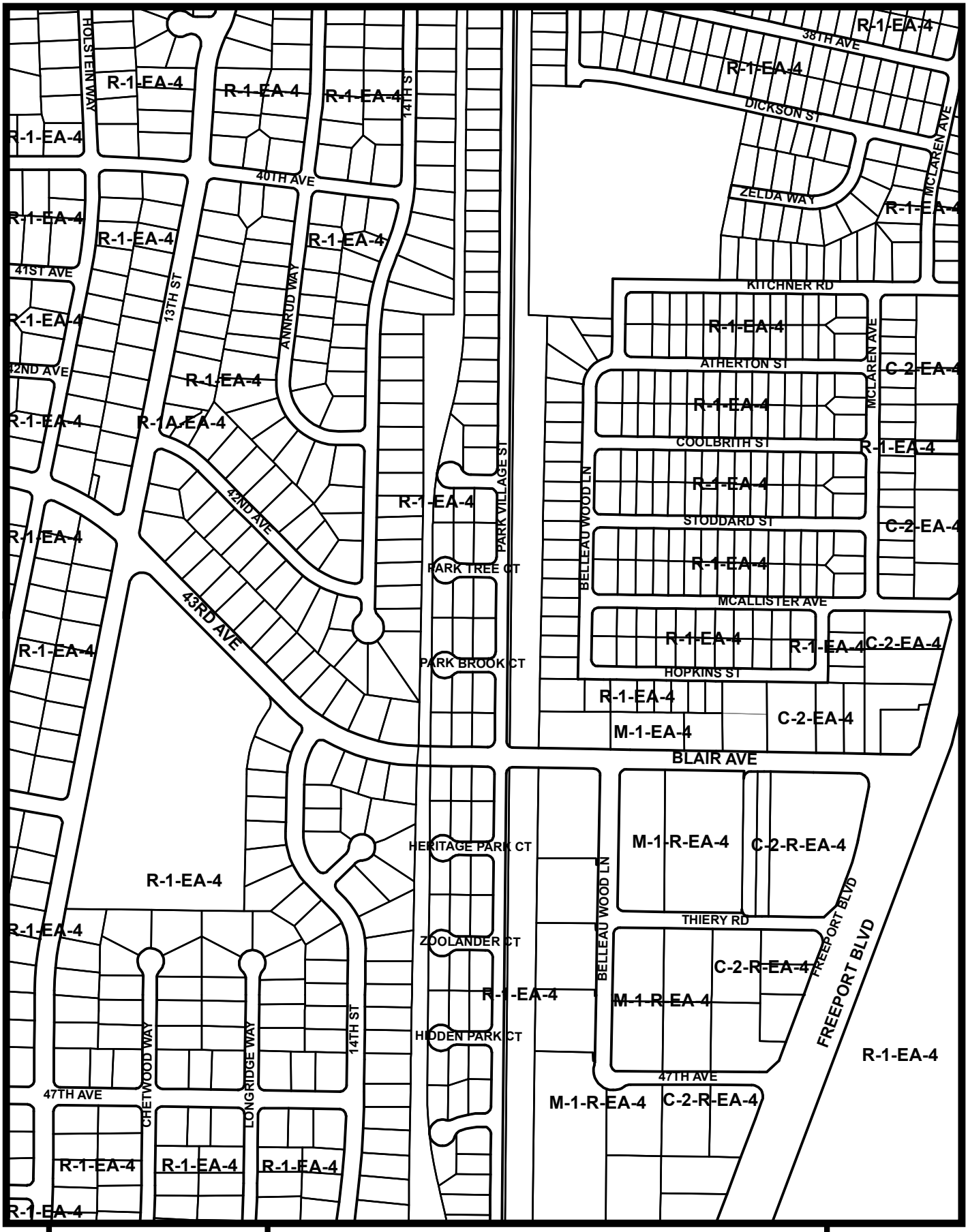

N

0 250 500

Feet

City of SACRAMENTO Community Development

Planning and Development Code

Valid as of August 2014
Subject to Change

Map Page
R6

Back to Index

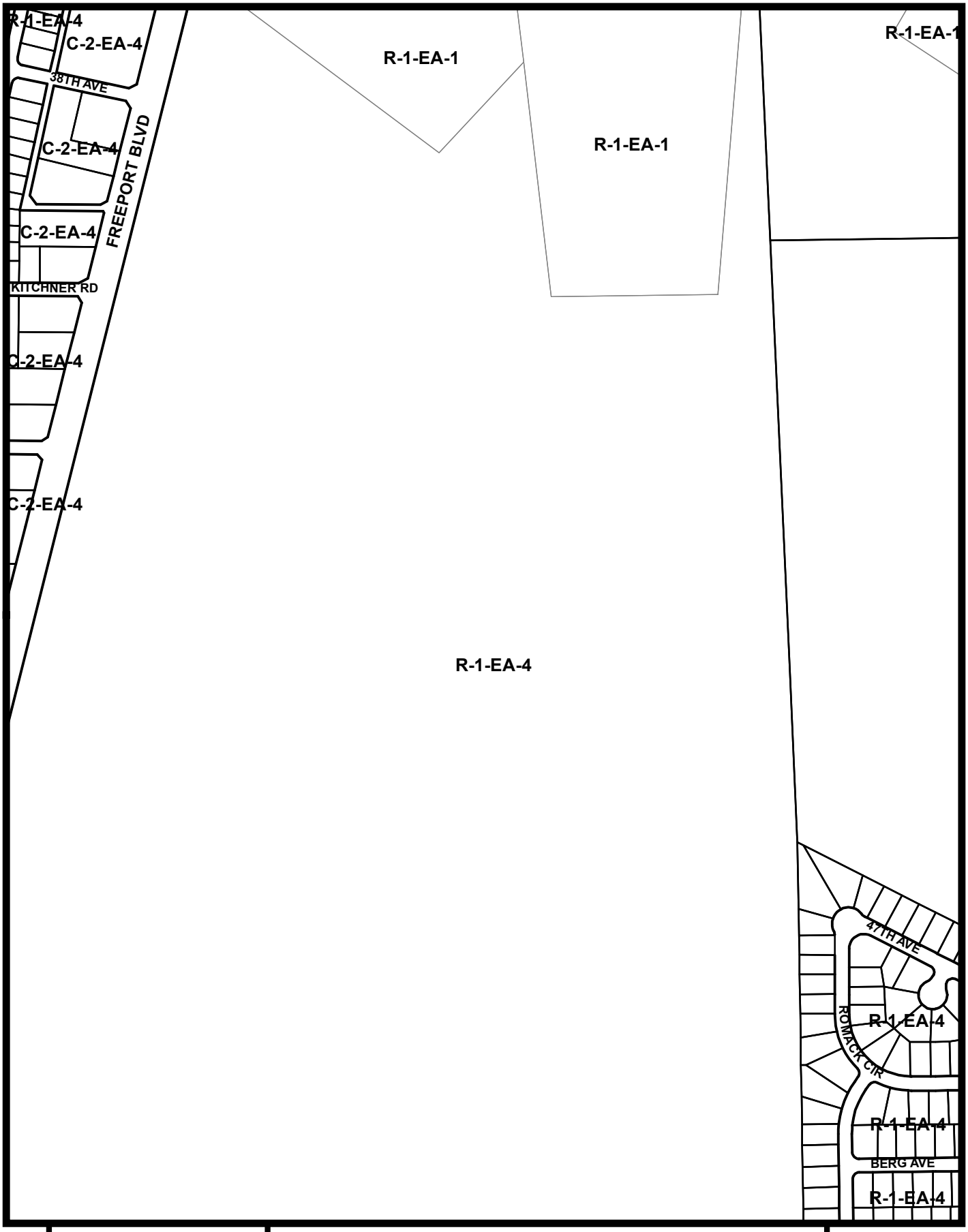

N

0 250 500
Feet

City of SACRAMENTO
Community Development

Planning and Development Code

Valid as of August 2014
Subject to Change

Map Page
R7

Back to Index

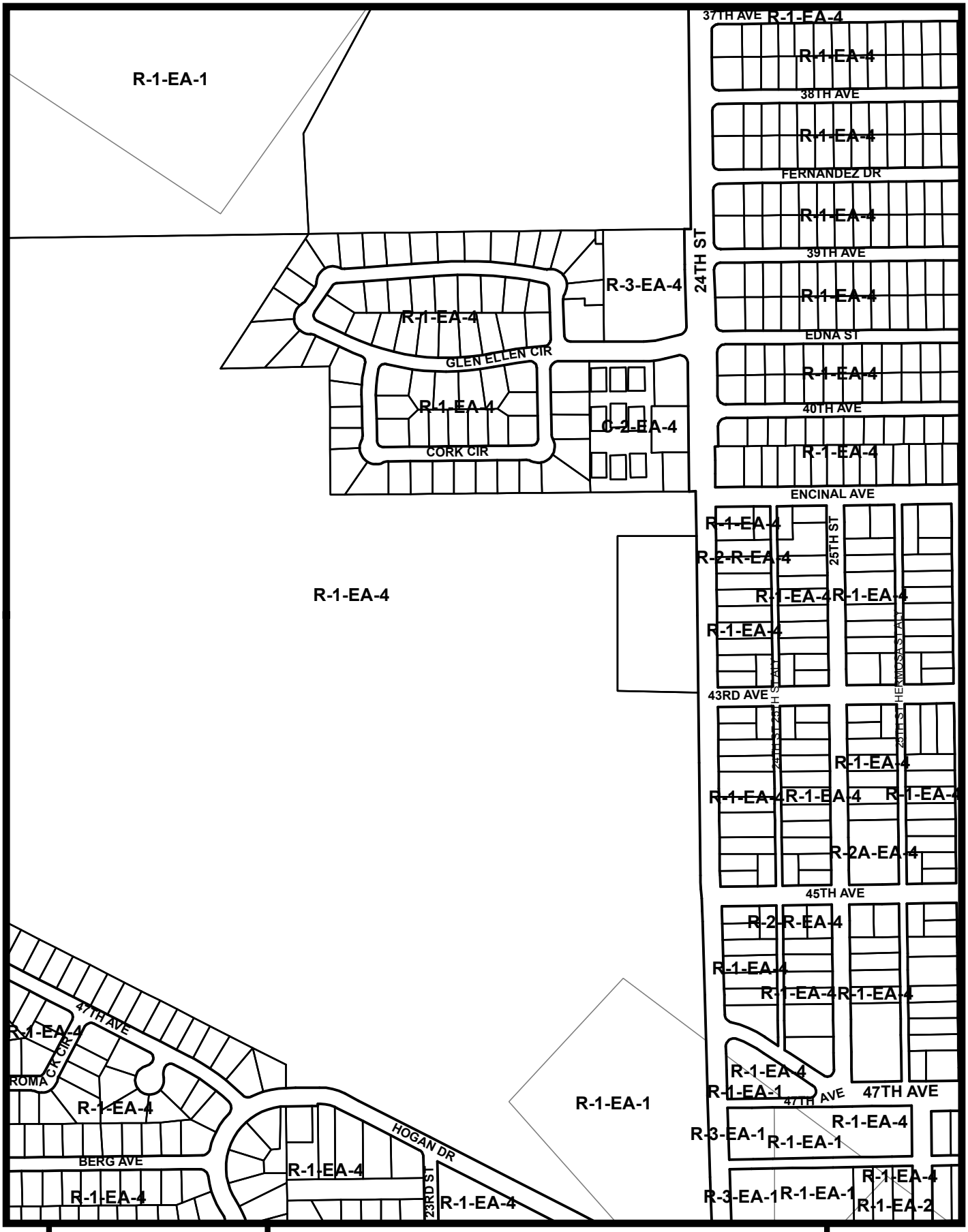

N

0 250 500

Feet

City of SACRAMENTO Community Development

Planning and Development Code

Valid as of August 2014
Subject to Change

Map Page
R8

Back to Index

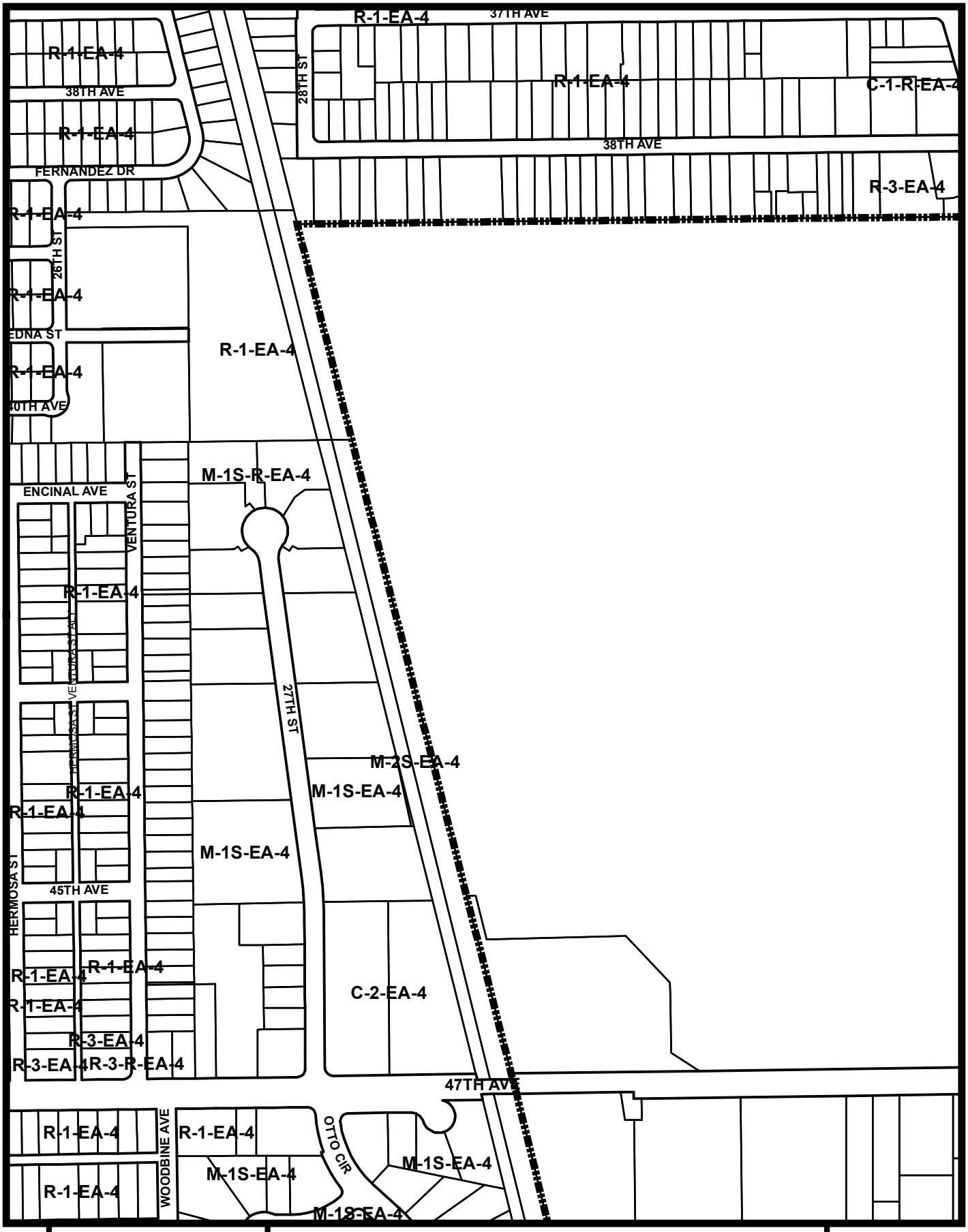

N

0 250 500

Feet

City of SACRAMENTO Community Development

Planning and Development Code

Valid as of August 2014
Subject to Change

Map Page
R9

Back to Index

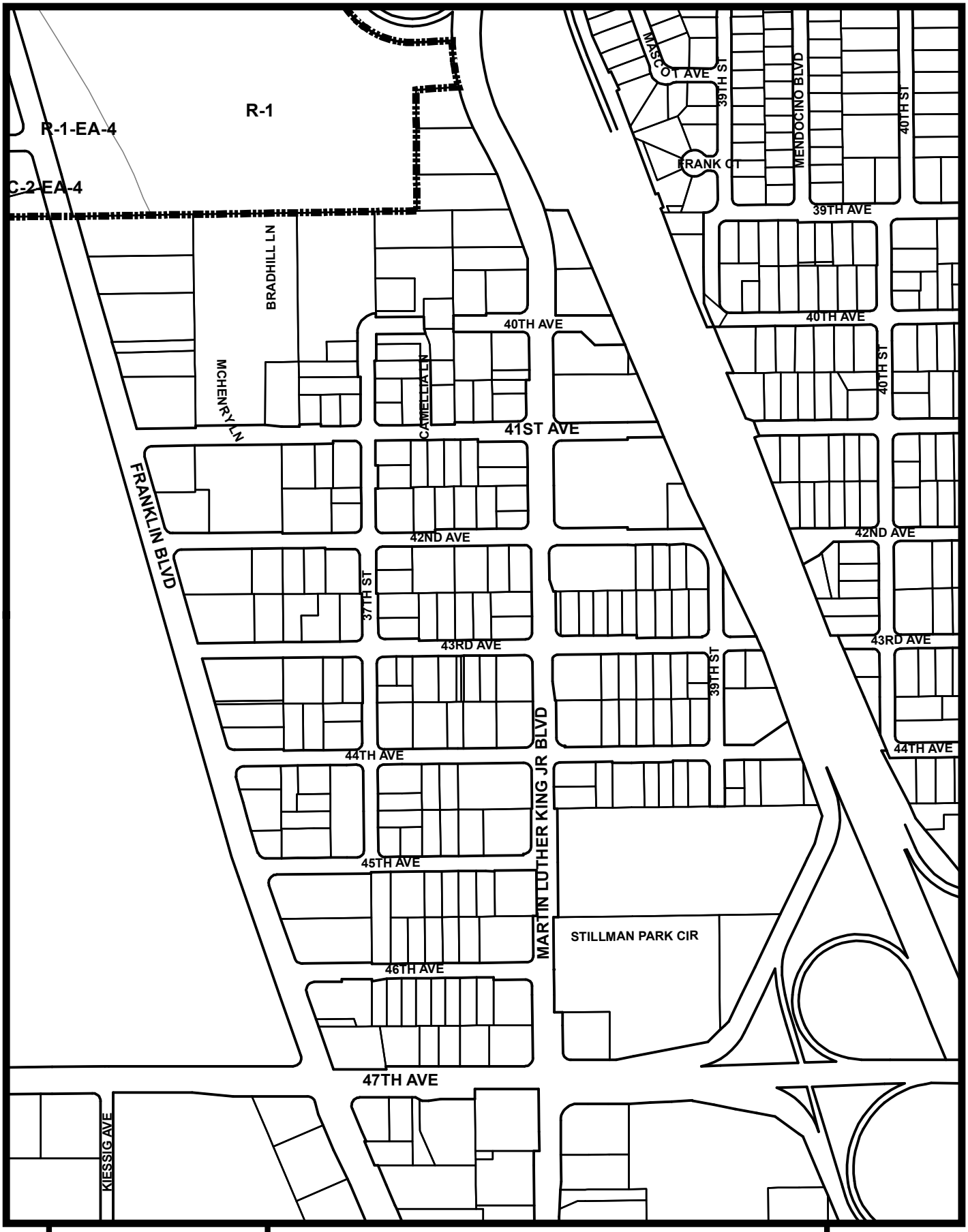

N

0 250 500
Feet

City of SACRAMENTO
Community Development

Planning and Development Code

Valid as of August 2014
Subject to Change

Map Page
R10

Back to Index

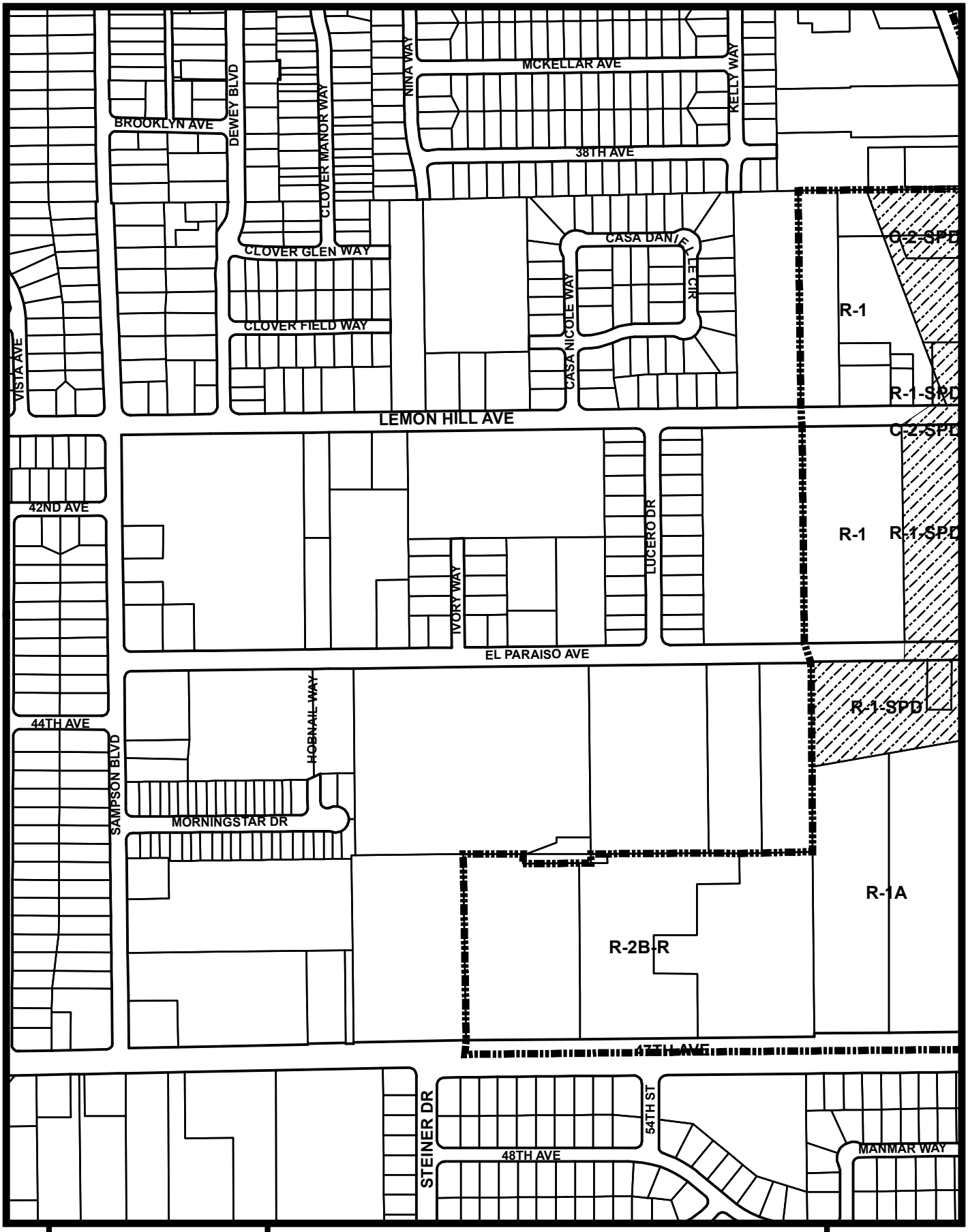

N

0 250 500

Feet

City of SACRAMENTO Community Development

Planning and Development Code

Valid as of August 2014
Subject to Change

Map Page
R12

Back to Index

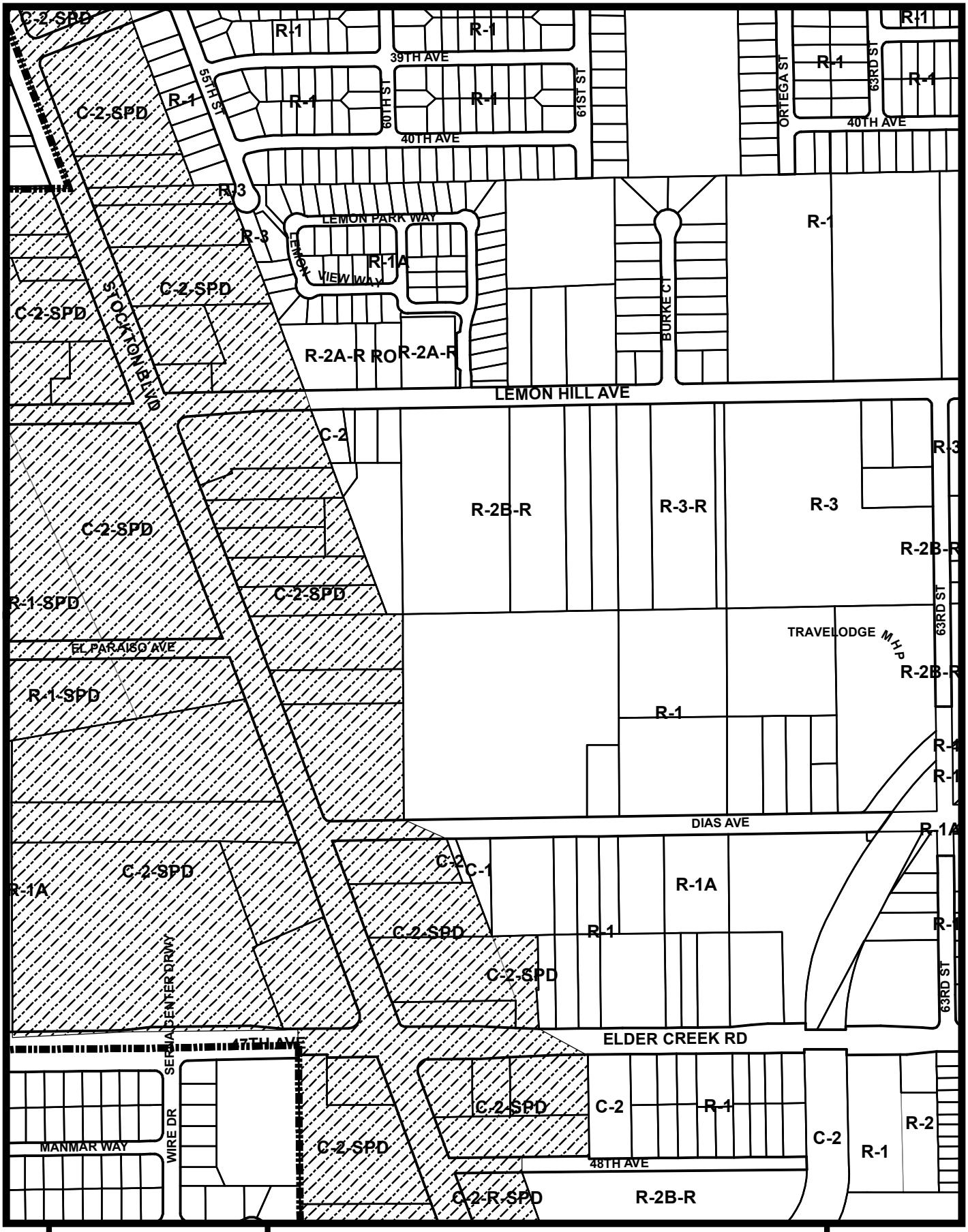

N

0 250 500

Feet

City of SACRAMENTO Community Development

Planning and Development Code

Valid as of August 2014
Subject to Change

Map Page
R13

Back to Index

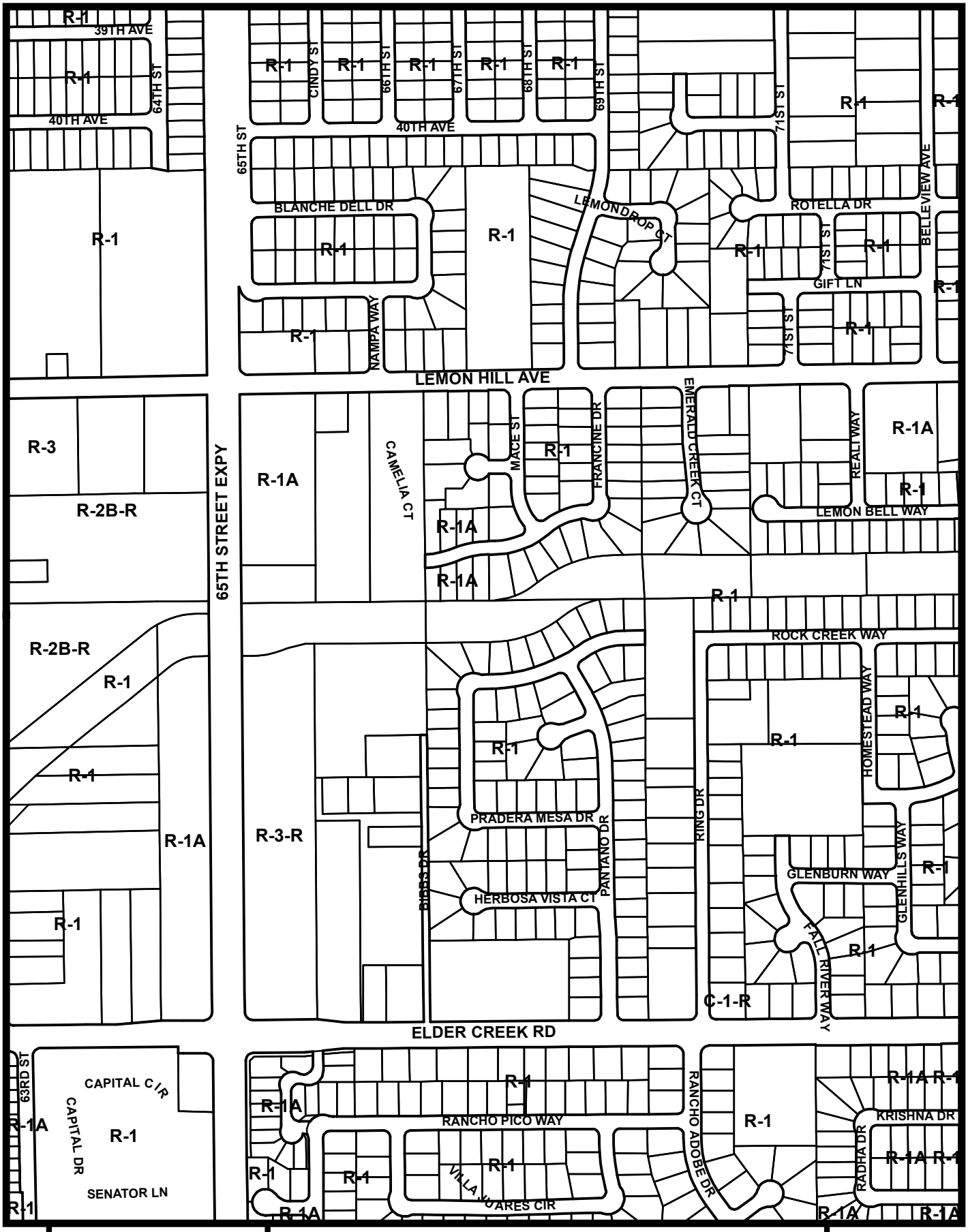

N

0 250 500

Feet

City of SACRAMENTO Community Development

Planning and Development Code

Valid as of August 2014
Subject to Change

Map Page
R14

Back to Index

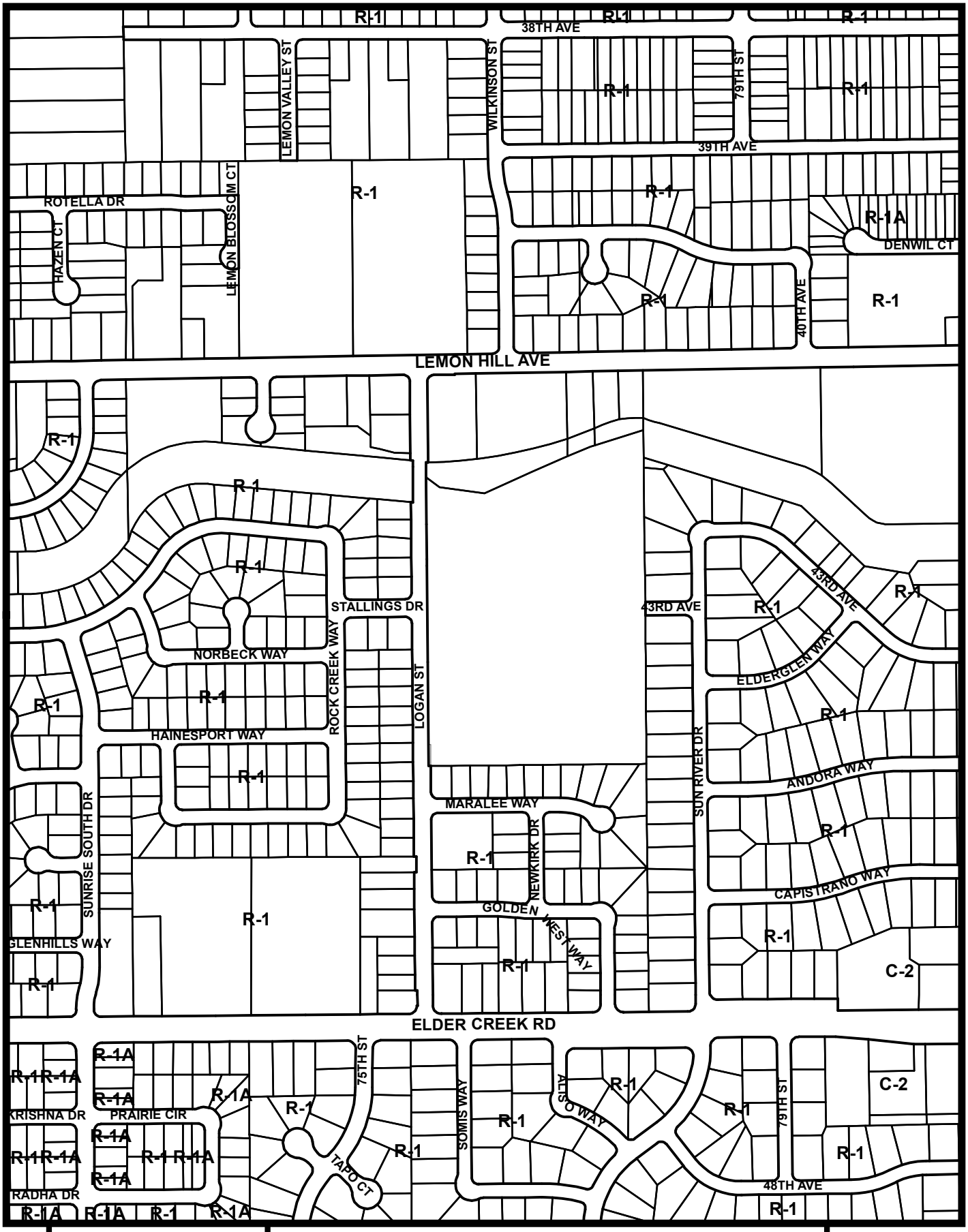

N

0 250 500

Feet

City of SACRAMENTO Community Development

Planning and Development Code

Valid as of August 2014
Subject to Change

Map Page
R15

Back to Index

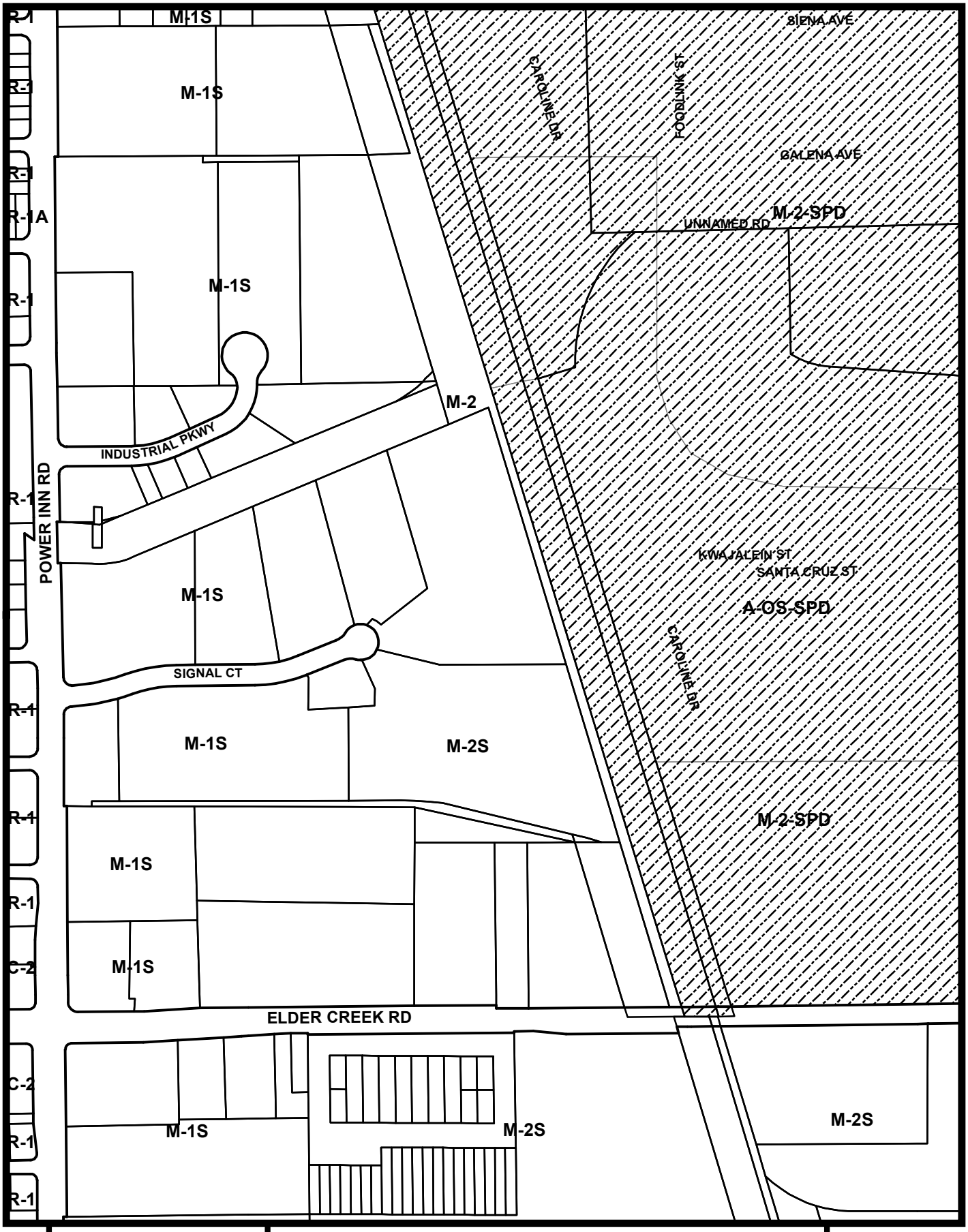

N

0 250 500

Feet

City of SACRAMENTO Community Development

Planning and Development Code

Valid as of August 2014
Subject to Change

Map Page
R16

Back to Index

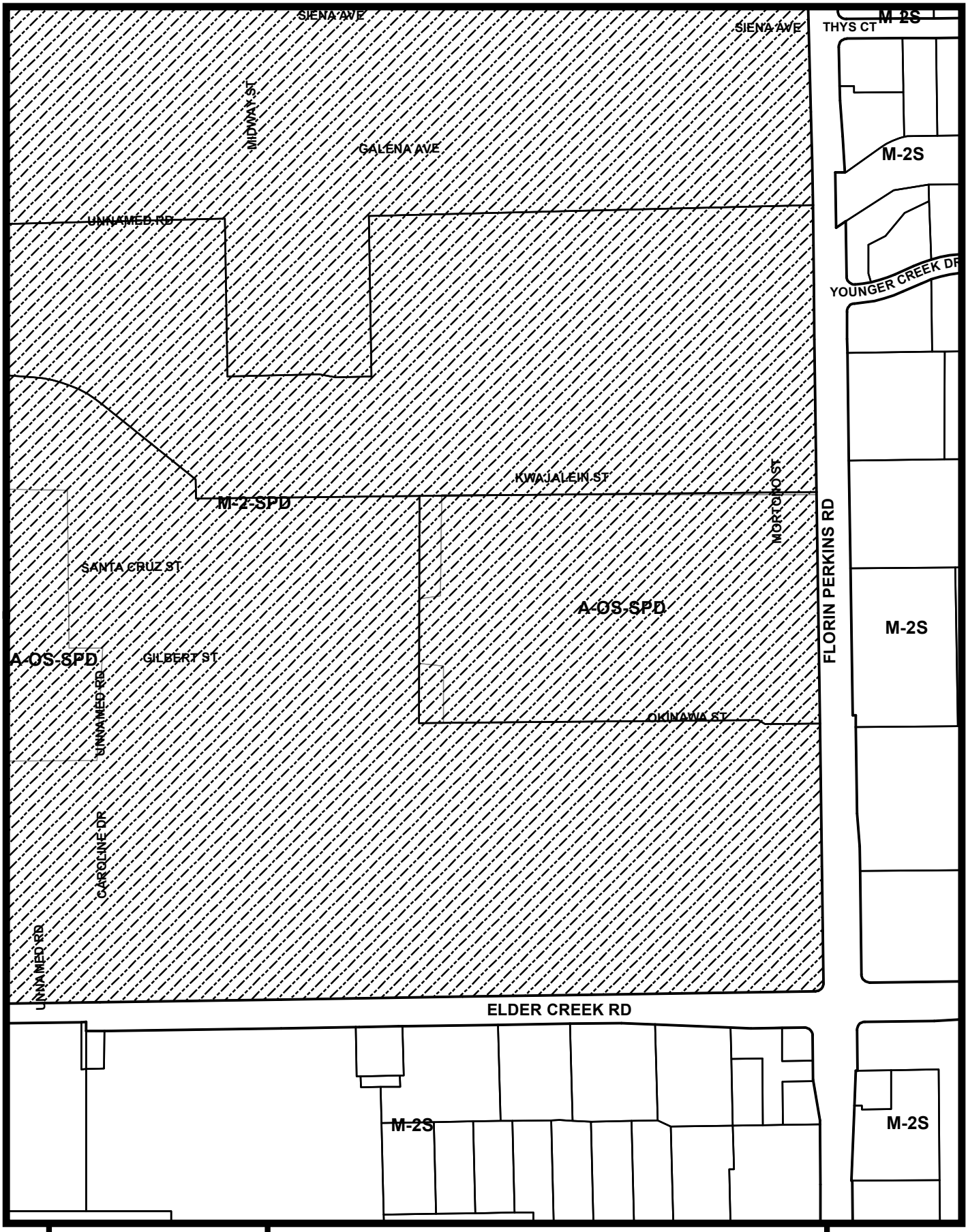

N

0 250 500

Feet

City of SACRAMENTO Community Development

Planning and Development Code

Valid as of August 2014
Subject to Change

Map Page
R17

Back to Index

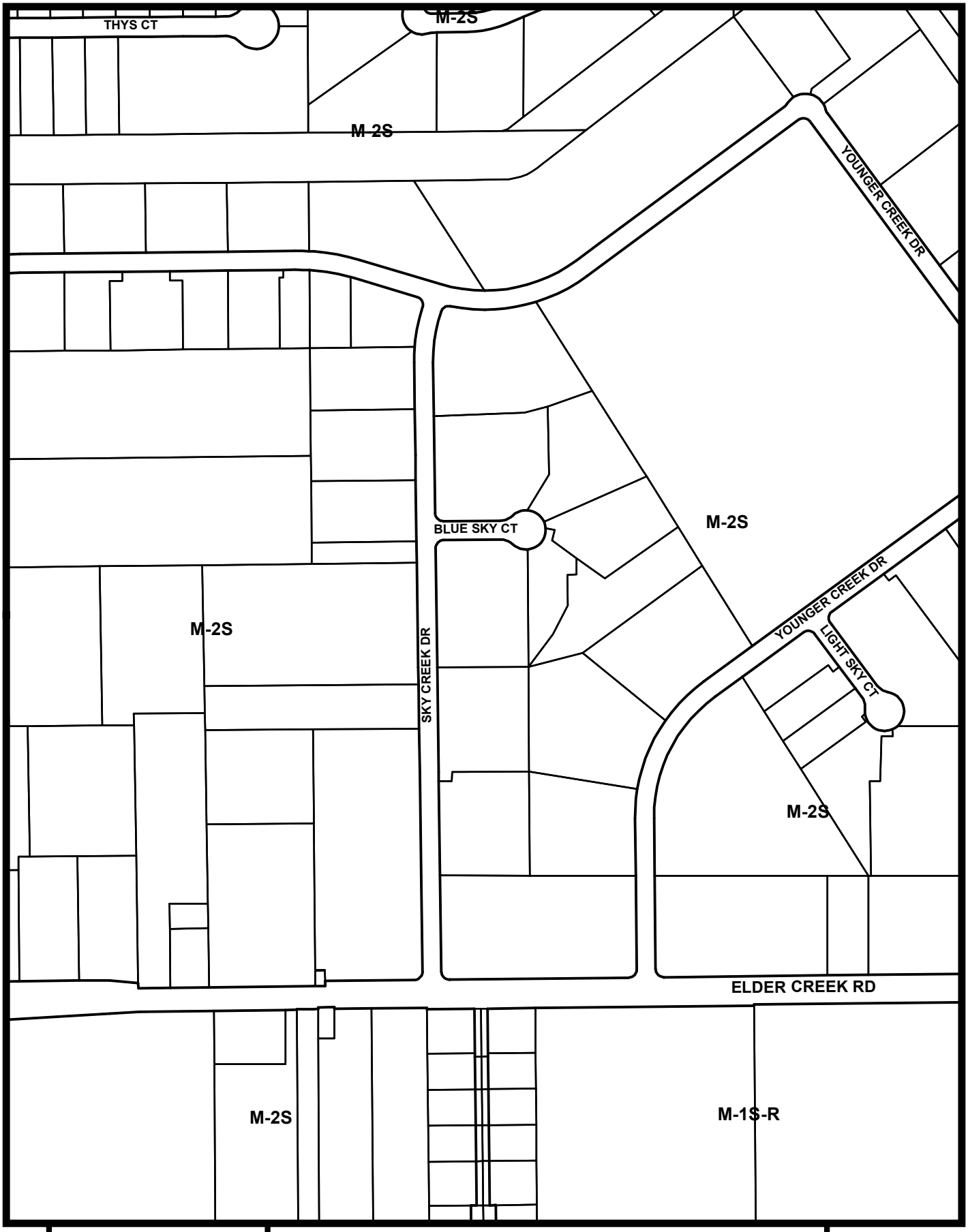

N

0 250 500

Feet

City of SACRAMENTO Community Development

Planning and Development Code

Valid as of August 2014
Subject to Change

Map Page
R18

Back to Index

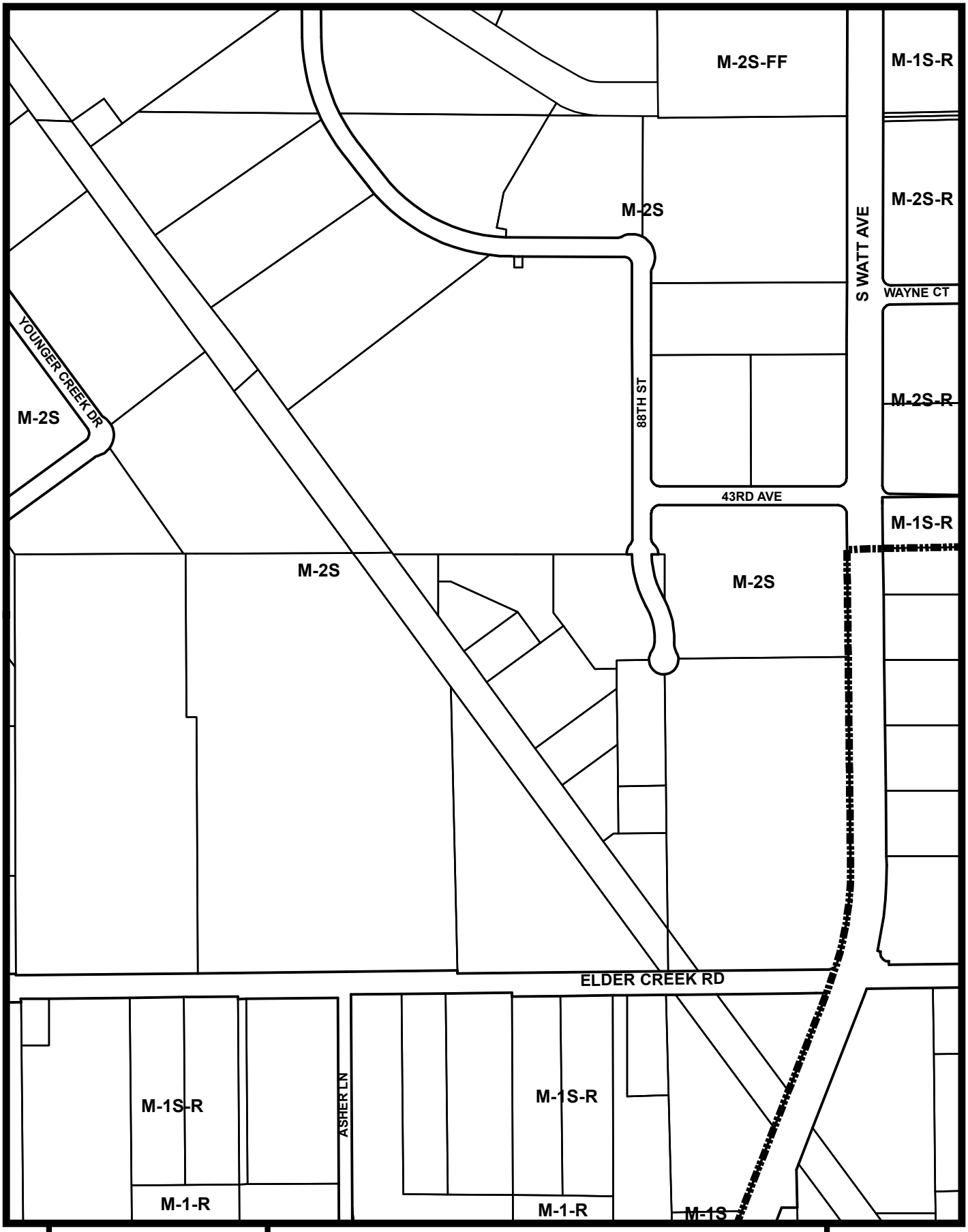

N

0 250 500

Feet

City of SACRAMENTO Community Development

Planning and Development Code

Valid as of August 2014
Subject to Change

Map Page
R19

Back to Index

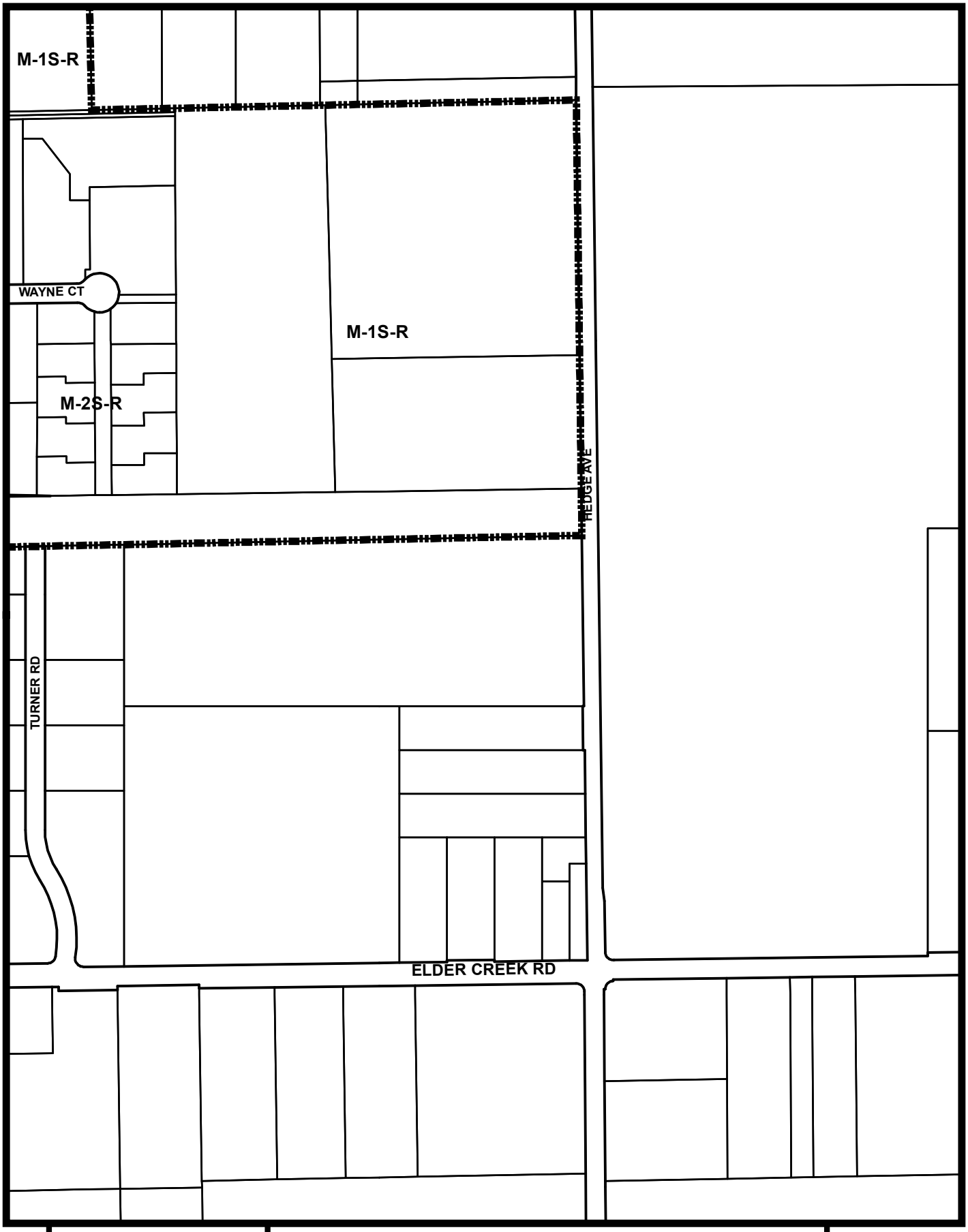

N

0 250 500

Feet

City of SACRAMENTO Community Development

Planning and Development Code

Valid as of August 2014
Subject to Change

Map Page
R20

Back to Index

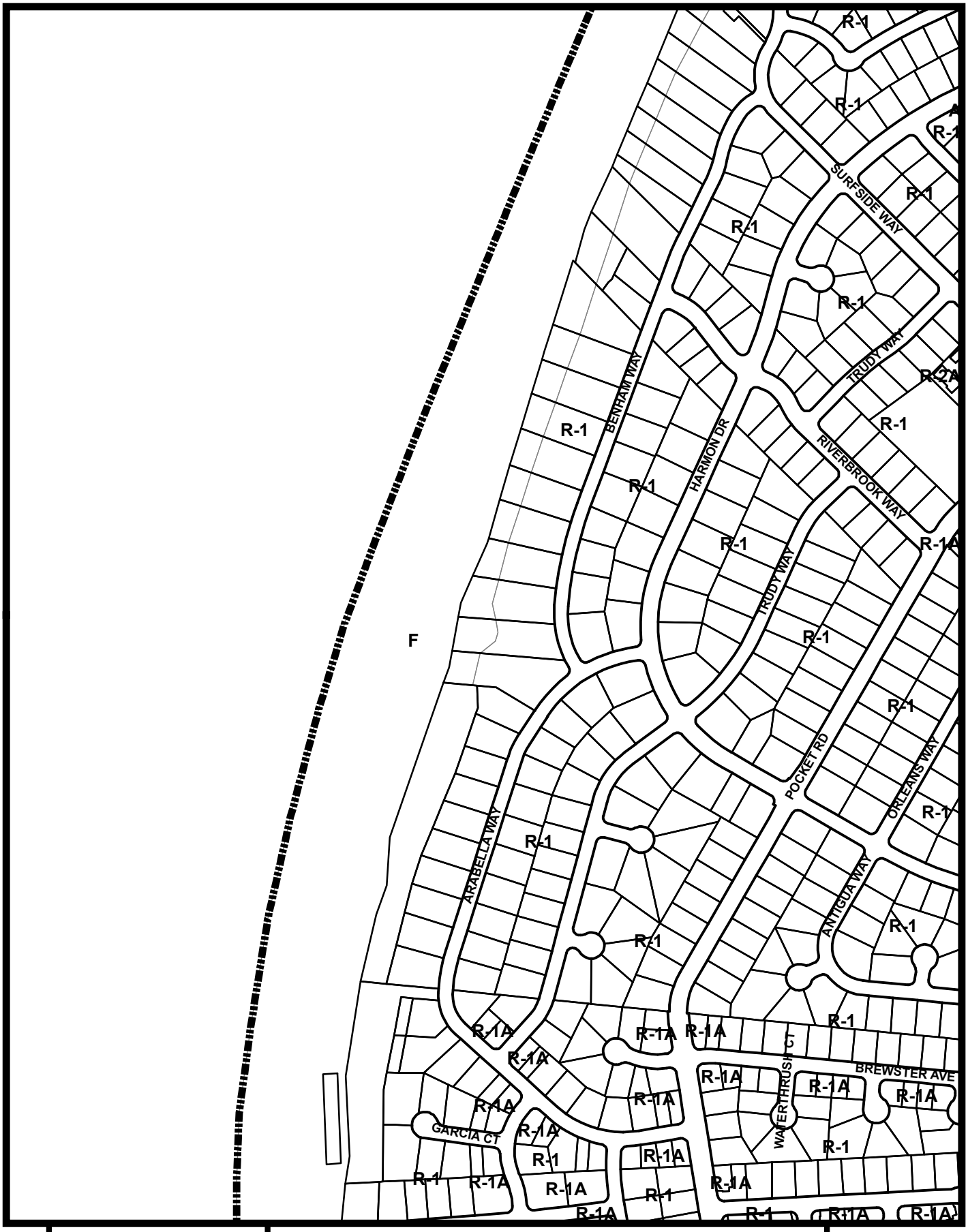

N

0 250 500

Feet

City of SACRAMENTO Community Development

Planning and Development Code

Valid as of August 2014
Subject to Change

Map Page
S1

Back to Index

N

0 250 500

Feet

City of SACRAMENTO Community Development

Planning and Development Code

Valid as of August 2014
Subject to Change

Map Page
S2

Back to Index

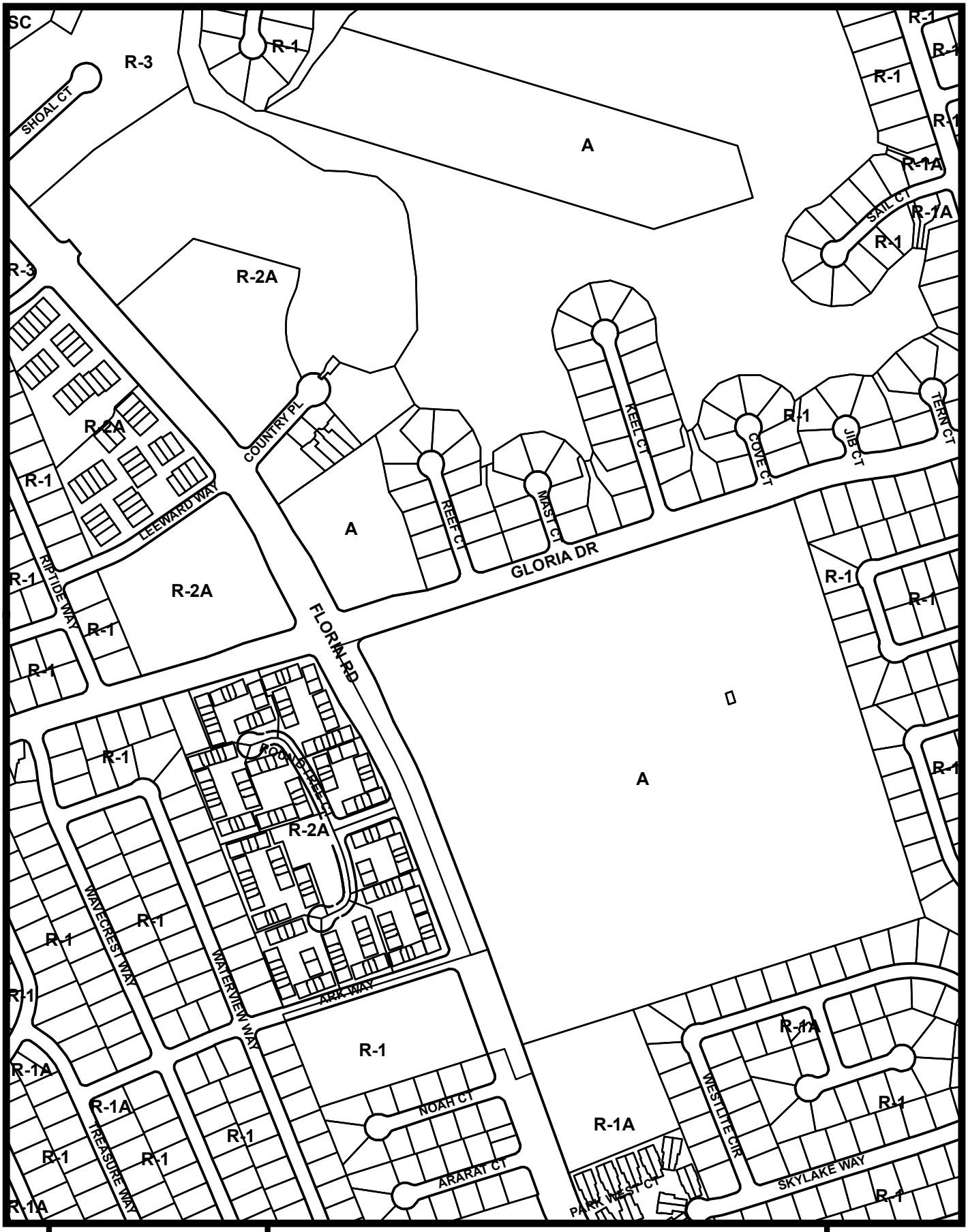

N

0 250 500

Feet

City of SACRAMENTO Community Development

Planning and Development Code

Valid as of August 2014
Subject to Change

Map Page
S3

Back to Index

N

0 250 500

Feet

City of SACRAMENTO Community Development

Planning and Development Code

Valid as of August 2014
Subject to Change

Map Page
S4

Back to Index

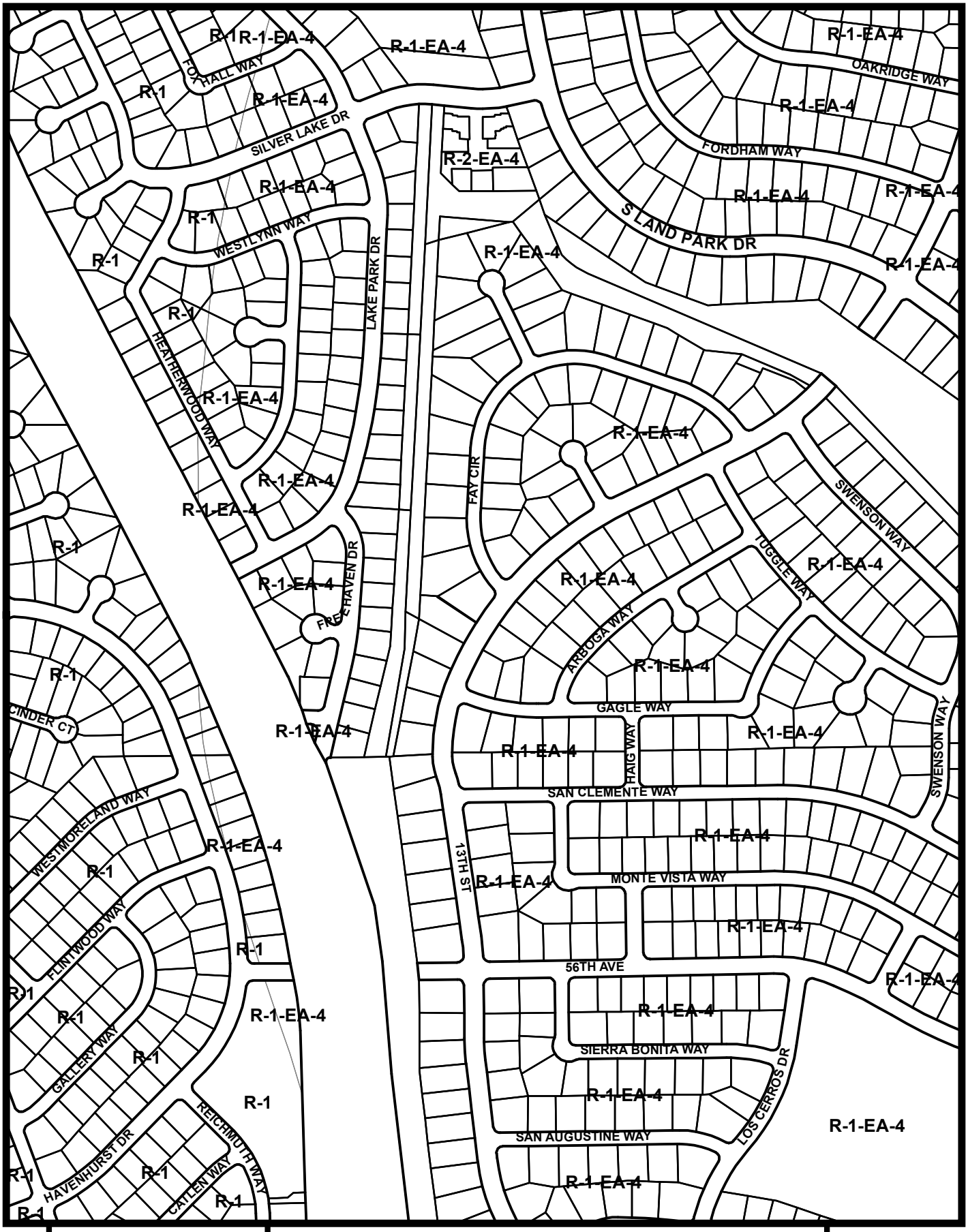

N

0 250 500

Feet

City of SACRAMENTO Community Development

Planning and Development Code

Valid as of August 2014
Subject to Change

Map Page
S5

Back to Index

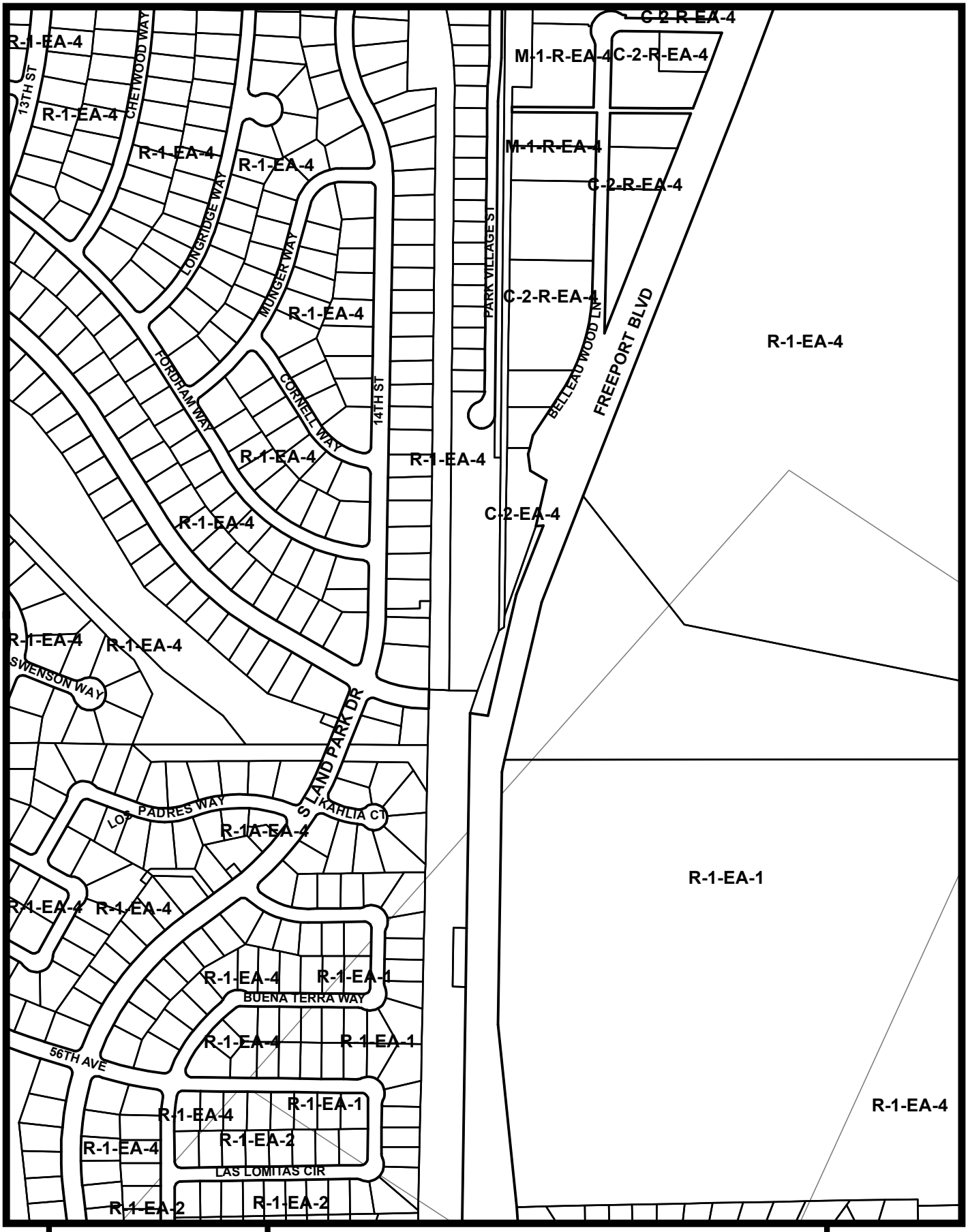

N

0 250 500

Feet

City of SACRAMENTO Community Development

Planning and Development Code

Valid as of August 2014
Subject to Change

Map Page
S6

Back to Index

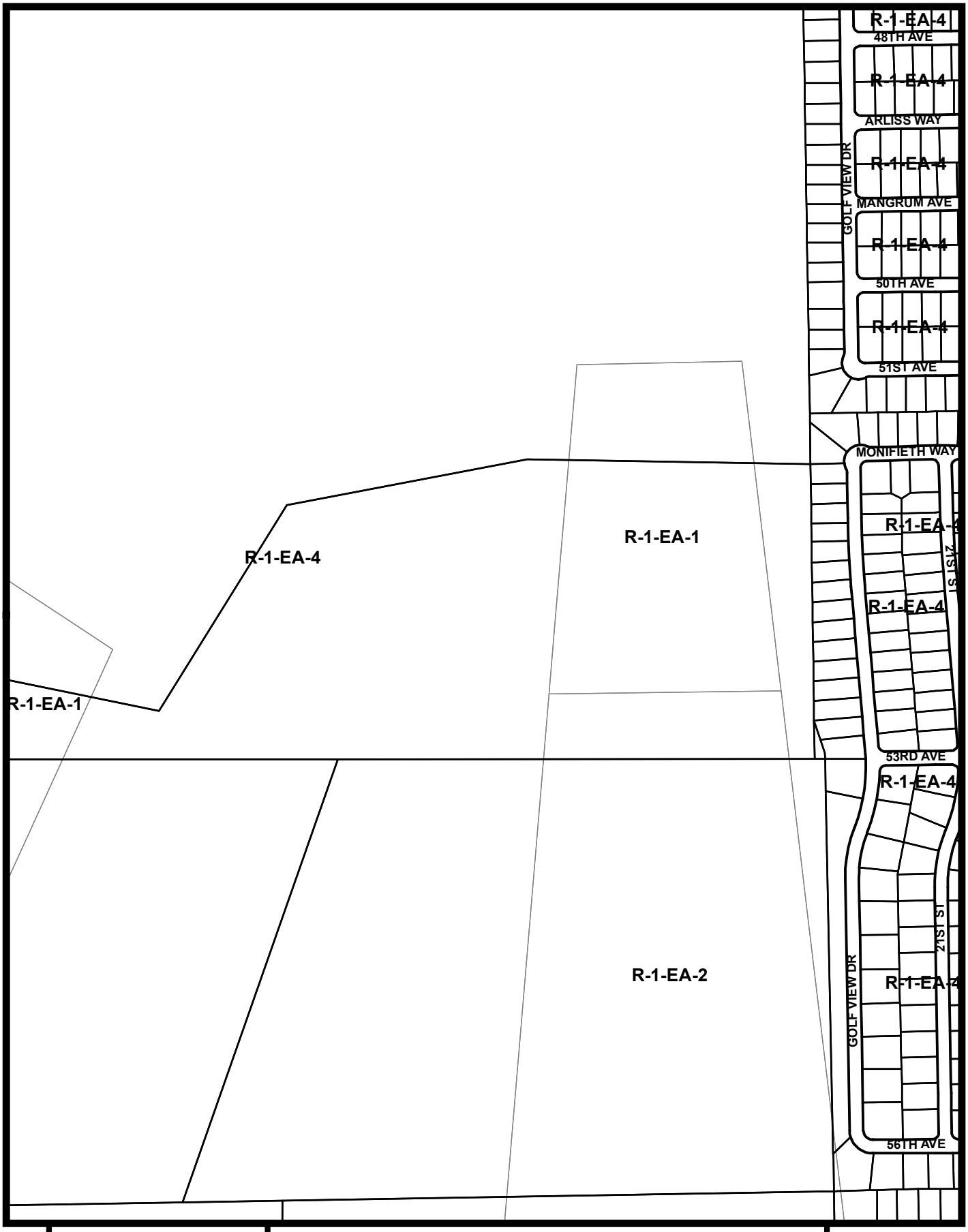

N

0 250 500

Feet

City of SACRAMENTO Community Development

Planning and Development Code

Valid as of August 2014
Subject to Change

Map Page
S7

Back to Index

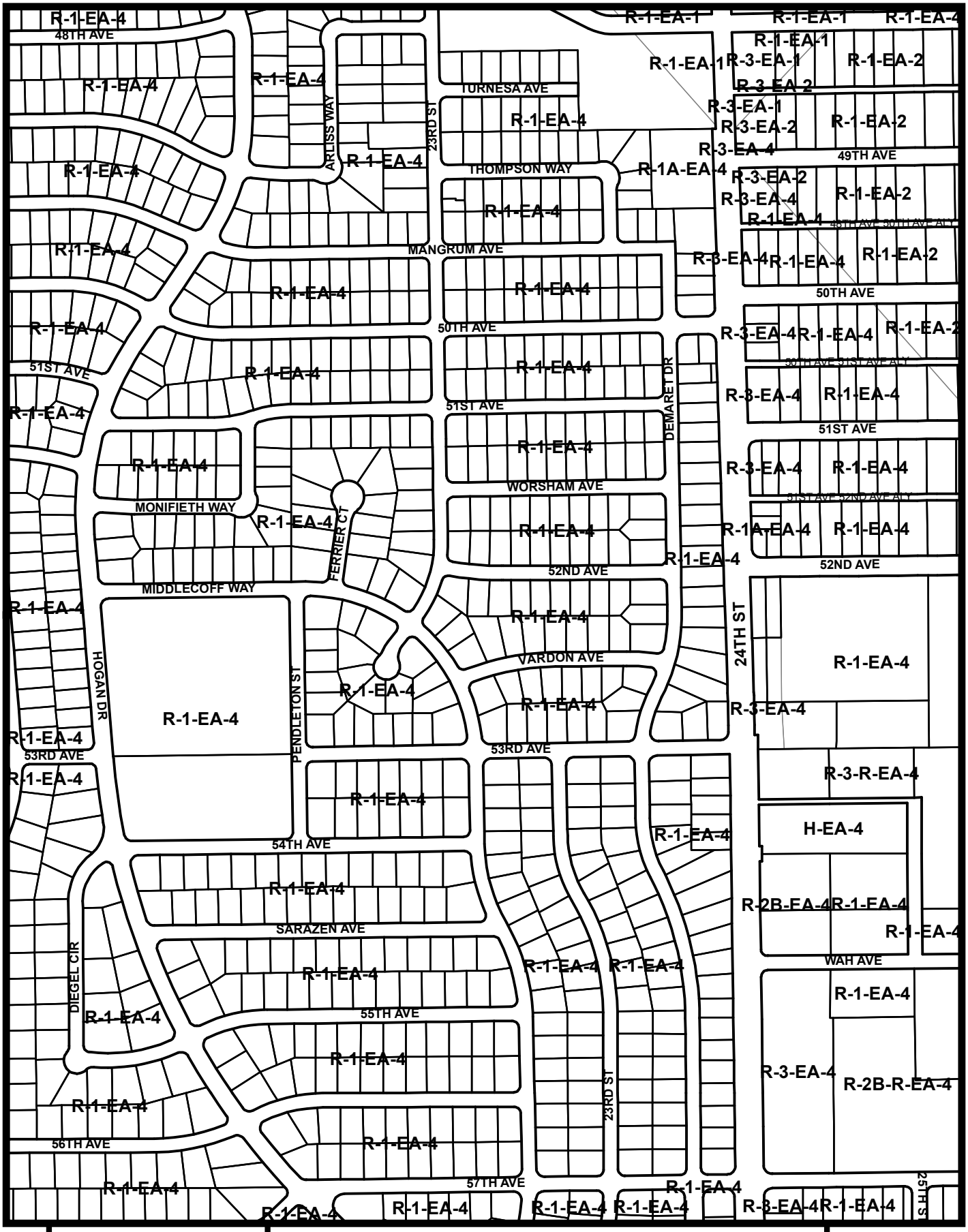

N

0 250 500

Feet

City of SACRAMENTO Community Development

Planning and Development Code

Valid as of August 2014
Subject to Change

Map Page
S8

Back to Index

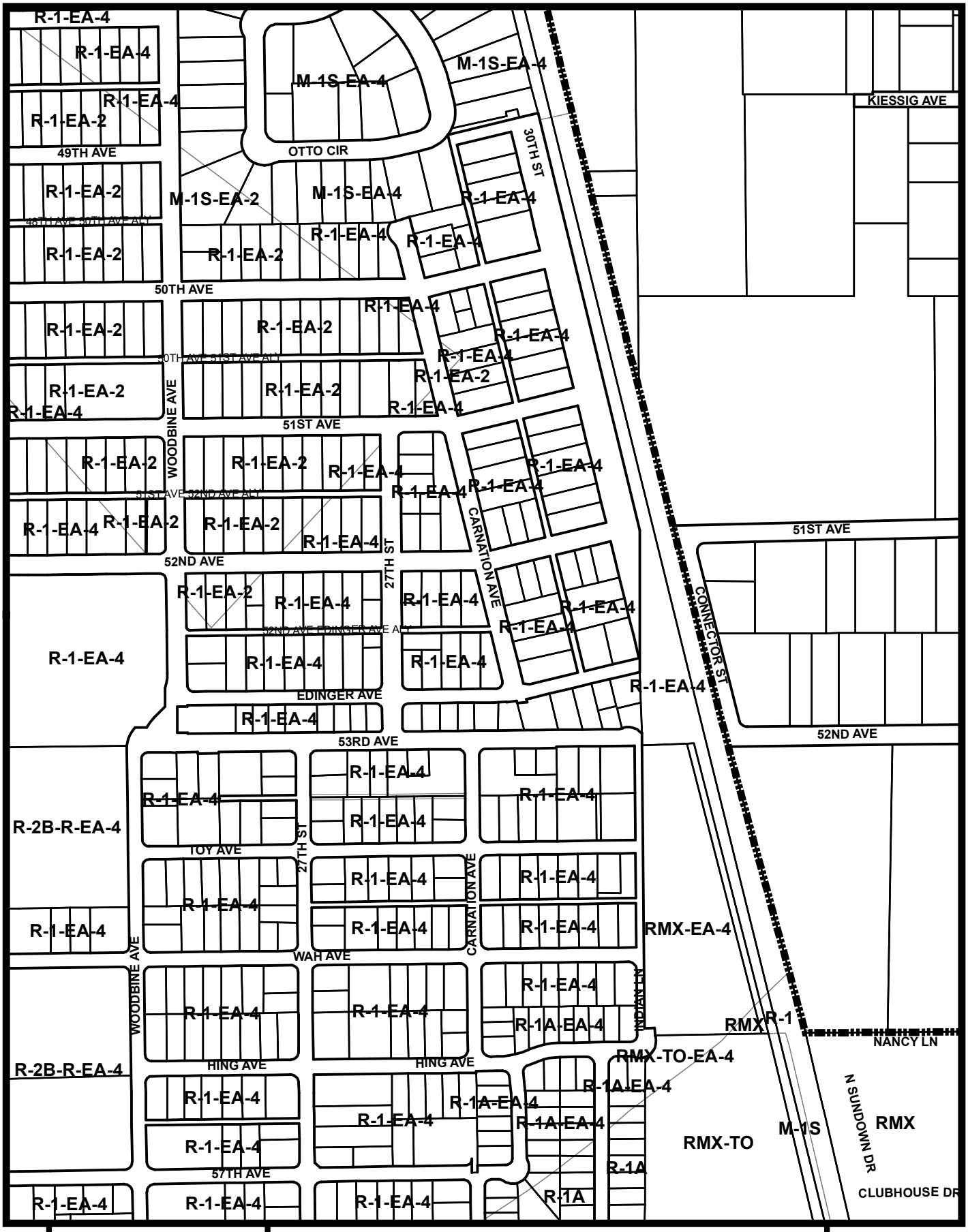

N

0 250 500

Feet

City of SACRAMENTO Community Development

Planning and Development Code

Valid as of August 2014
Subject to Change

Map Page
S9

Back to Index

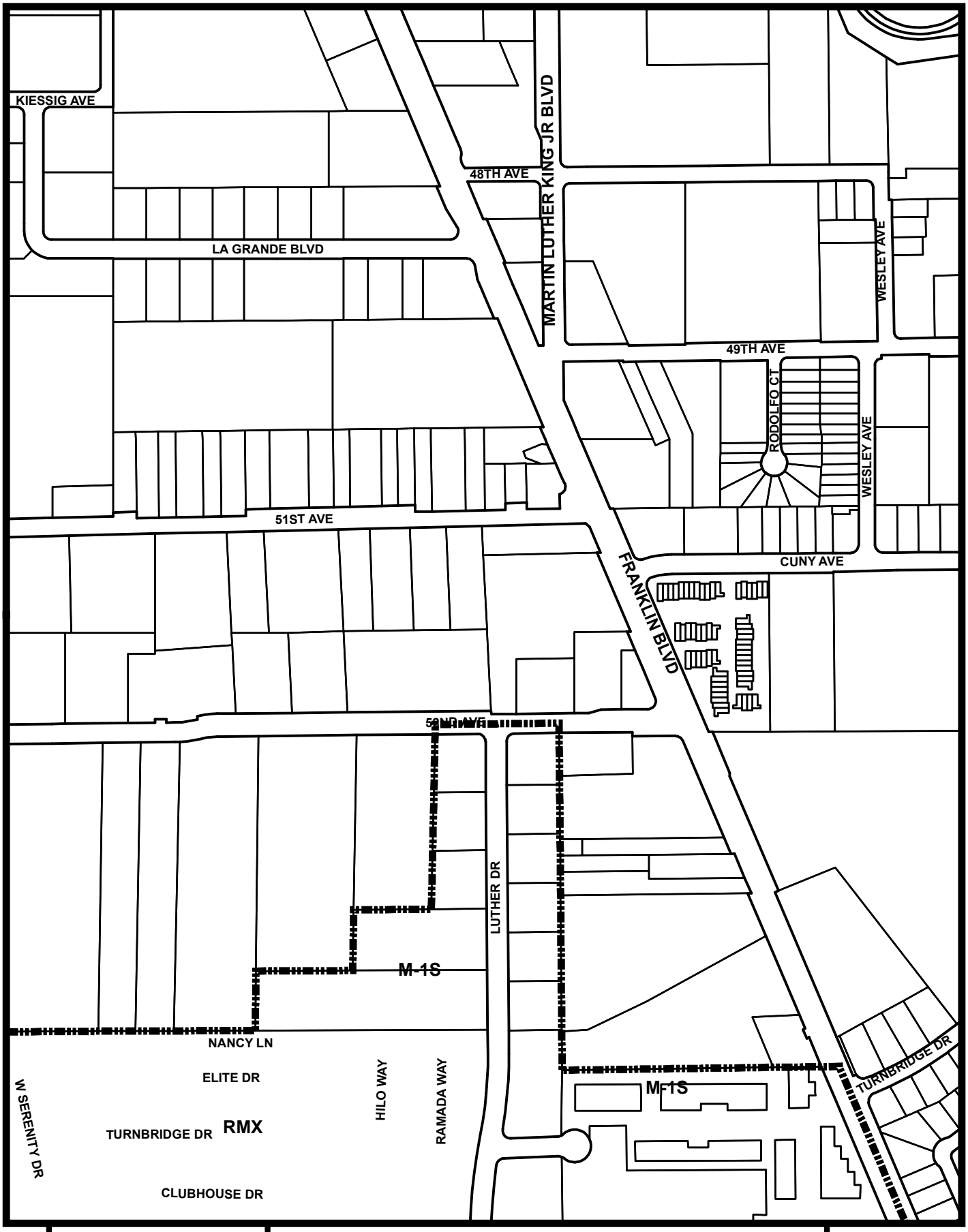

N

0 250 500
Feet

City of SACRAMENTO
Community Development

Planning and Development Code

Valid as of August 2014
Subject to Change

Map Page
S10

Back to Index

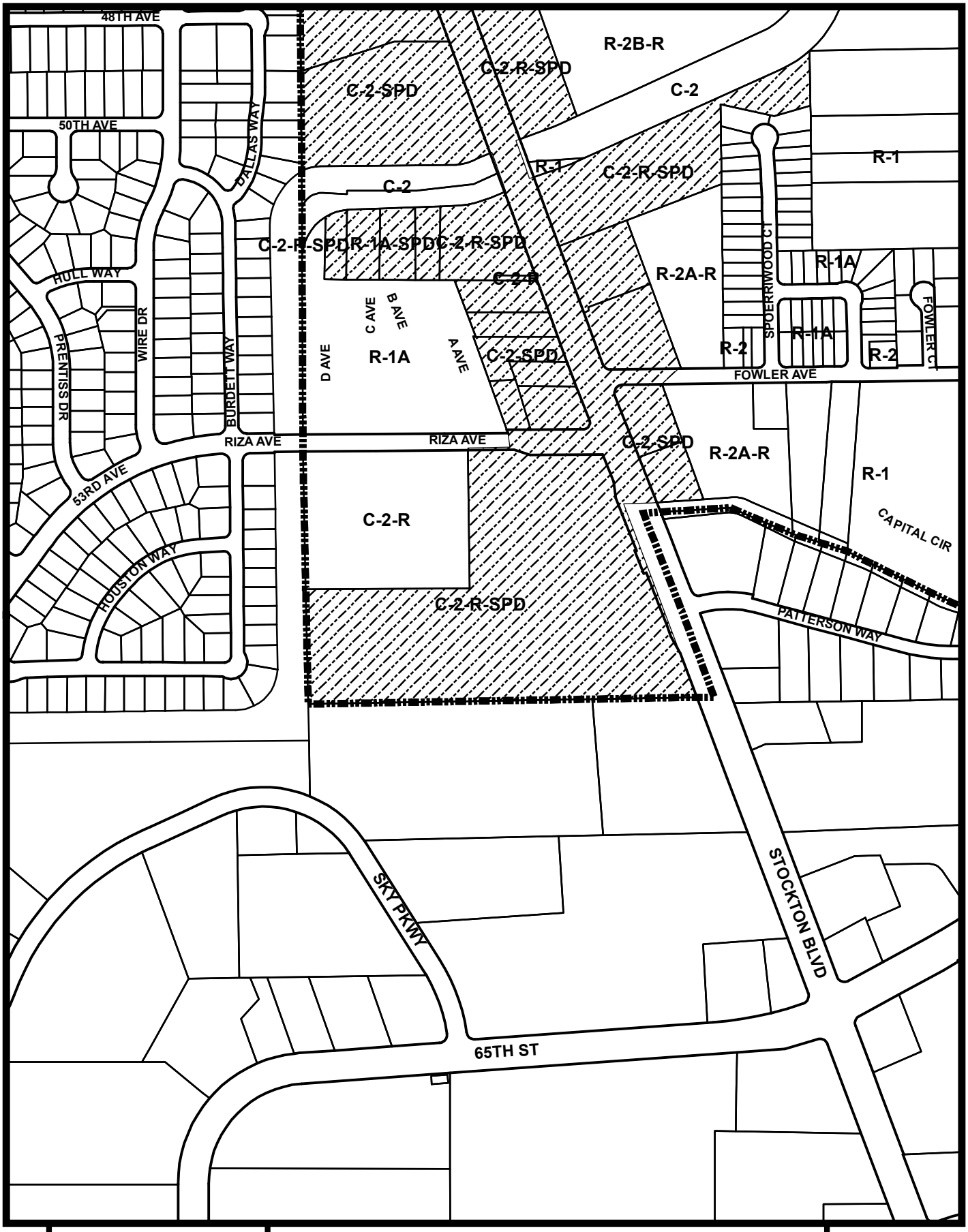

N

0 250 500

Feet

City of SACRAMENTO Community Development

Planning and Development Code

Valid as of August 2014
Subject to Change

Map Page
S13

Back to Index

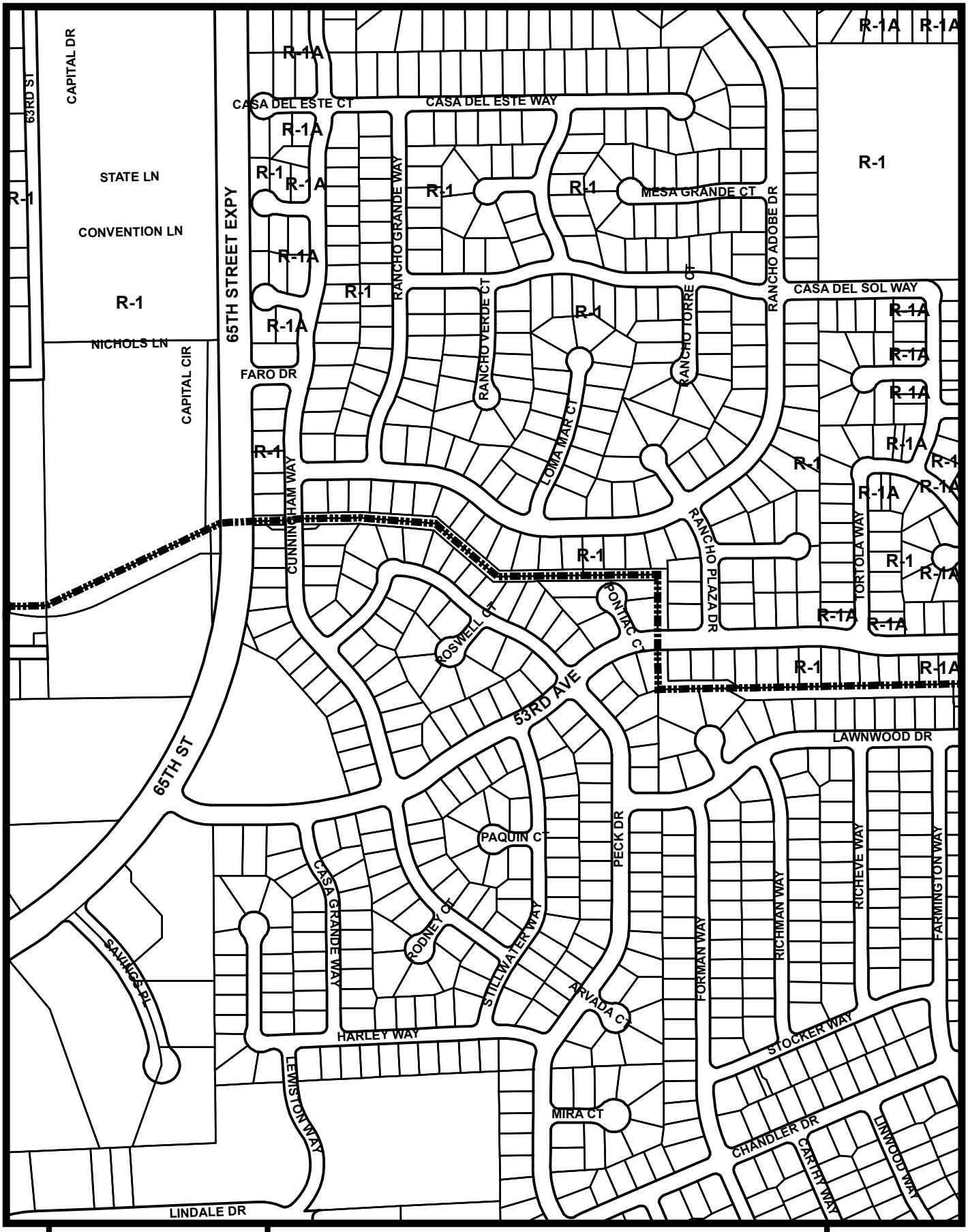

N

0 250 500

Feet

City of SACRAMENTO Community Development

Planning and Development Code

Valid as of August 2014
Subject to Change

Map Page
S14

Back to Index

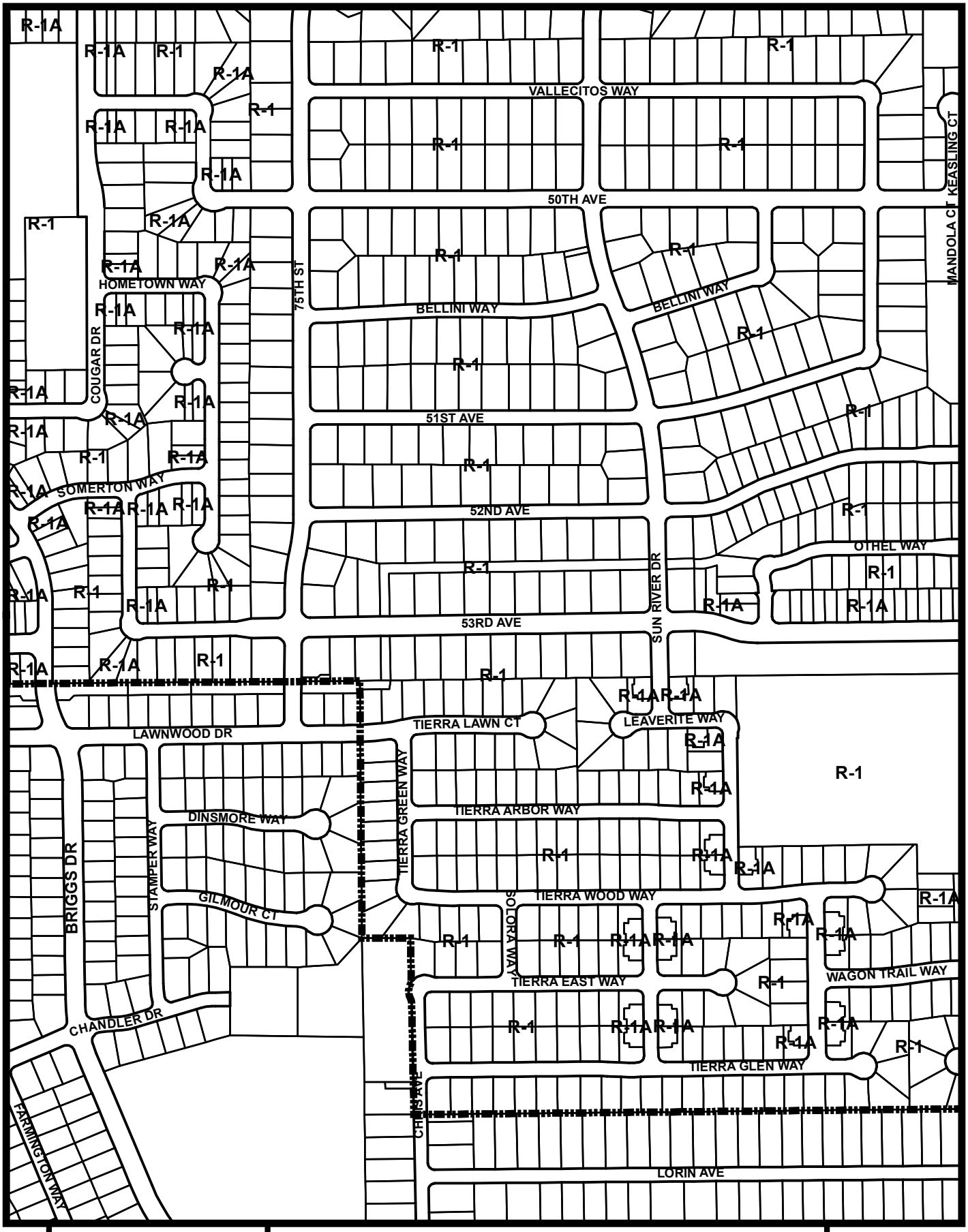

N

0 250 500

Feet

City of SACRAMENTO Community Development

Planning and Development Code

Valid as of August 2014
Subject to Change

Map Page
S15

Back to Index

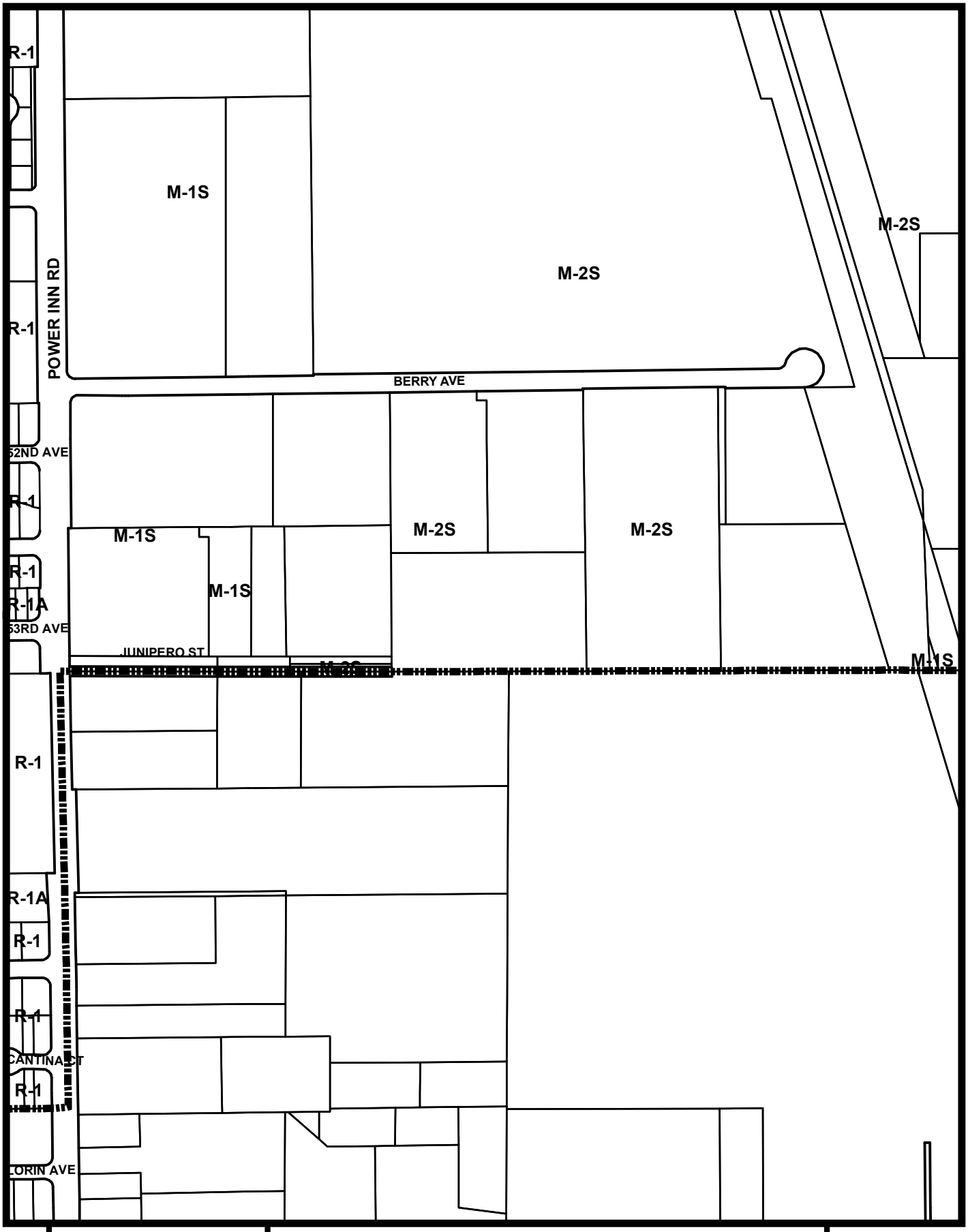

N

0 250 500

Feet

City of SACRAMENTO Community Development

Planning and Development Code

Valid as of August 2014
Subject to Change

Map Page
S16

Back to Index

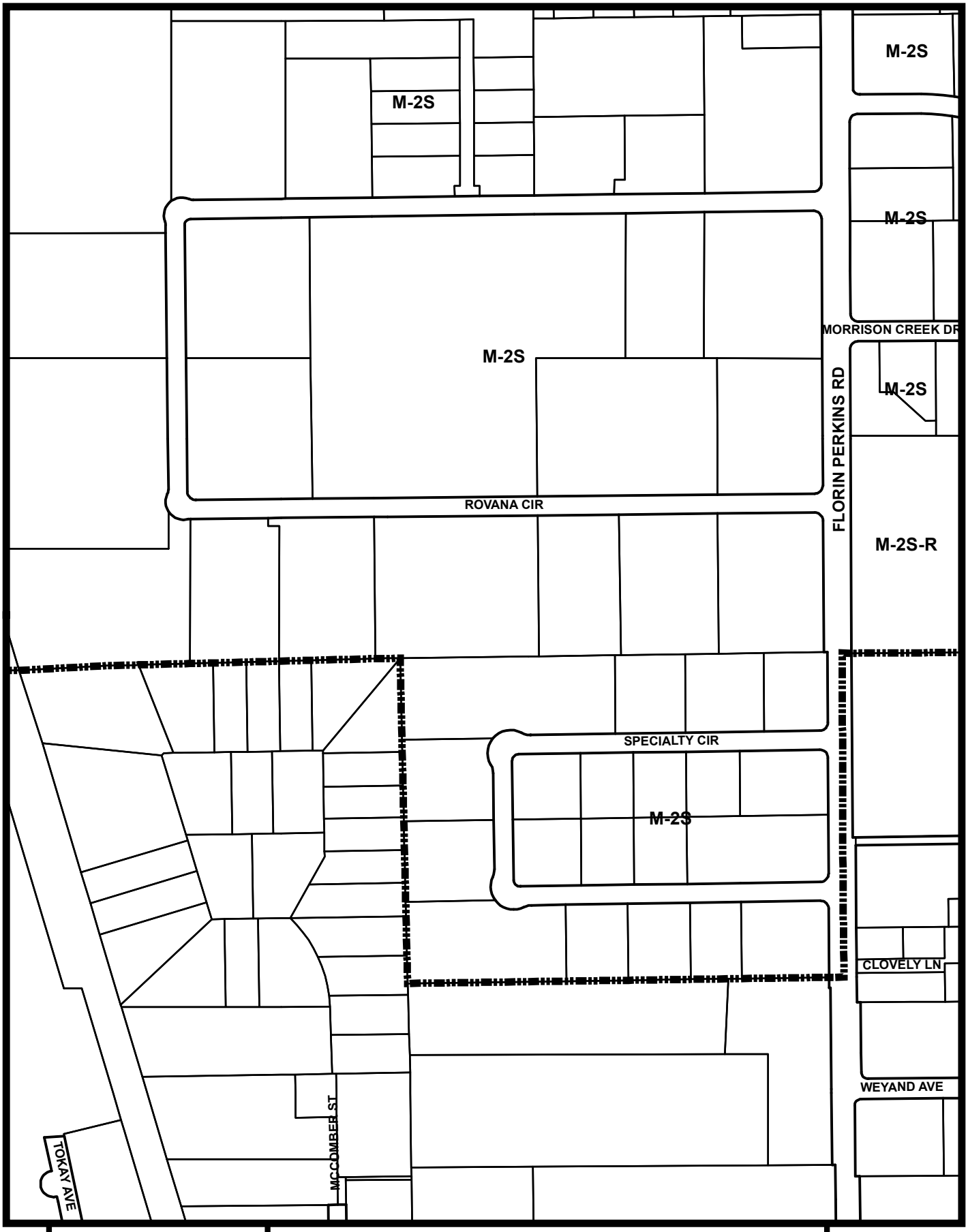

N

0 250 500

Feet

City of SACRAMENTO Community Development

Planning and Development Code

Valid as of August 2014
Subject to Change

Map Page
S17

Back to Index

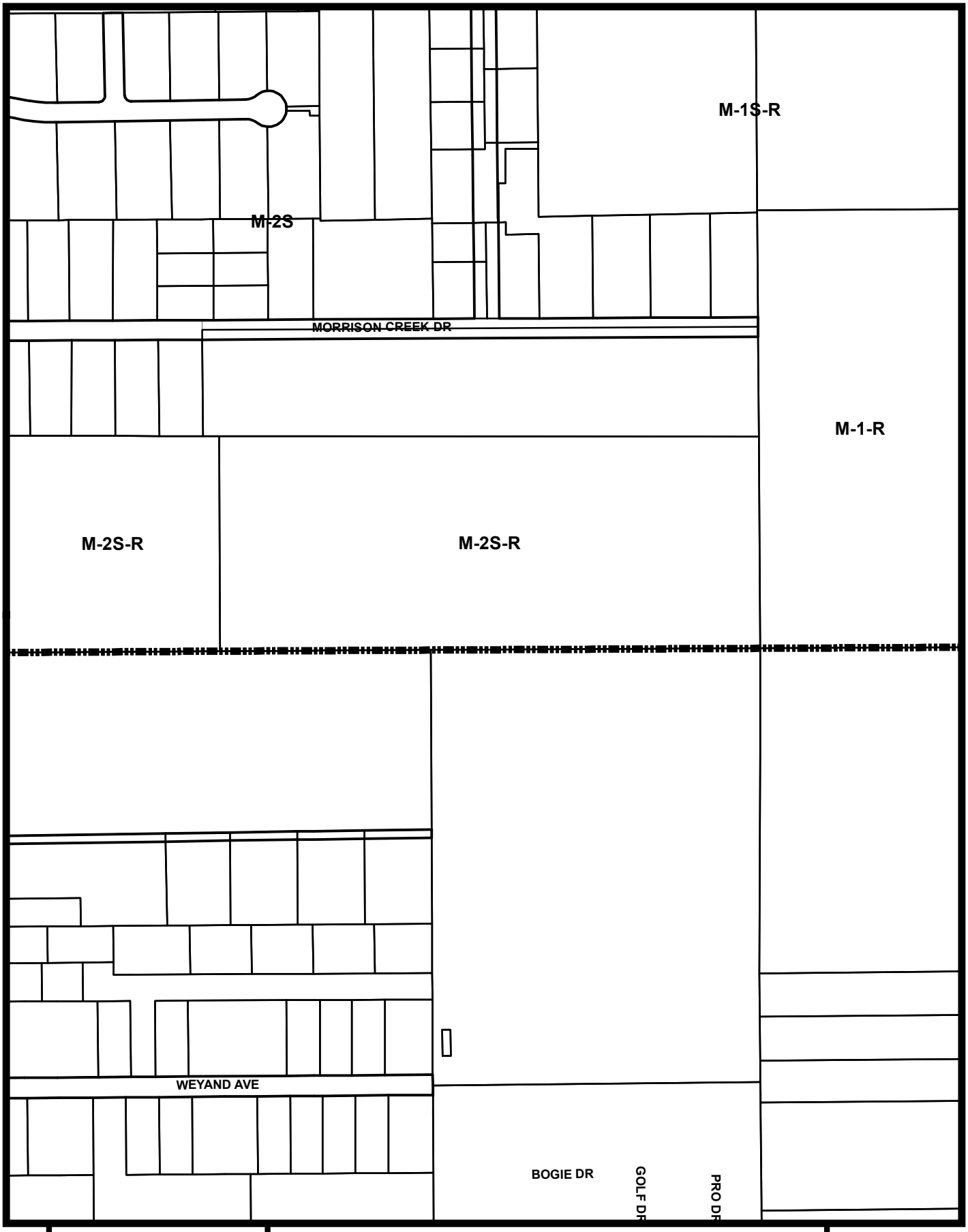

N

0 250 500
Feet

City of SACRAMENTO
Community Development

Planning and Development Code

Valid as of August 2014
Subject to Change

Map Page
S18

Back to Index

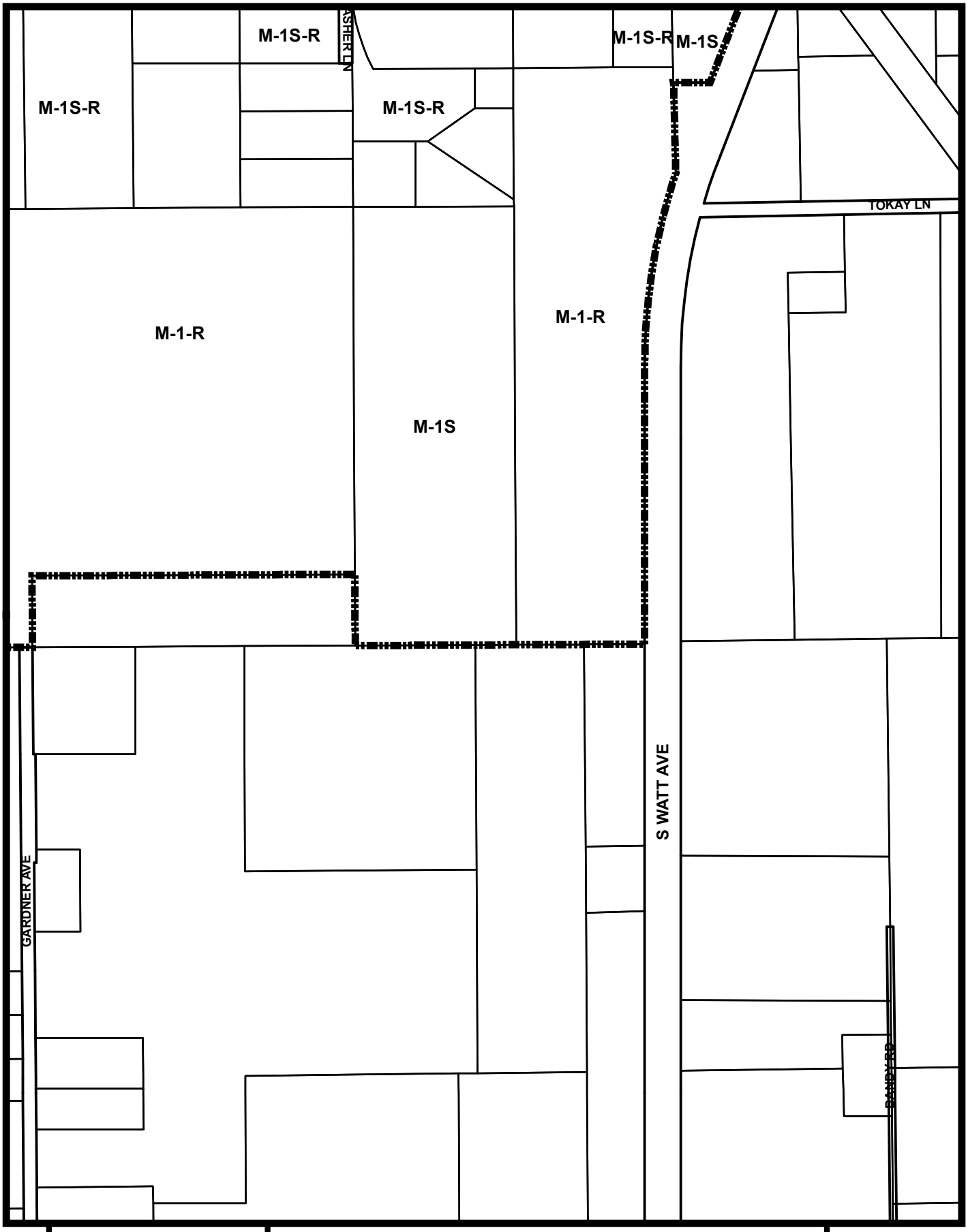

N

0 250 500

Feet

City of SACRAMENTO Community Development

Planning and Development Code

Valid as of August 2014
Subject to Change

Map Page
S19

Back to Index

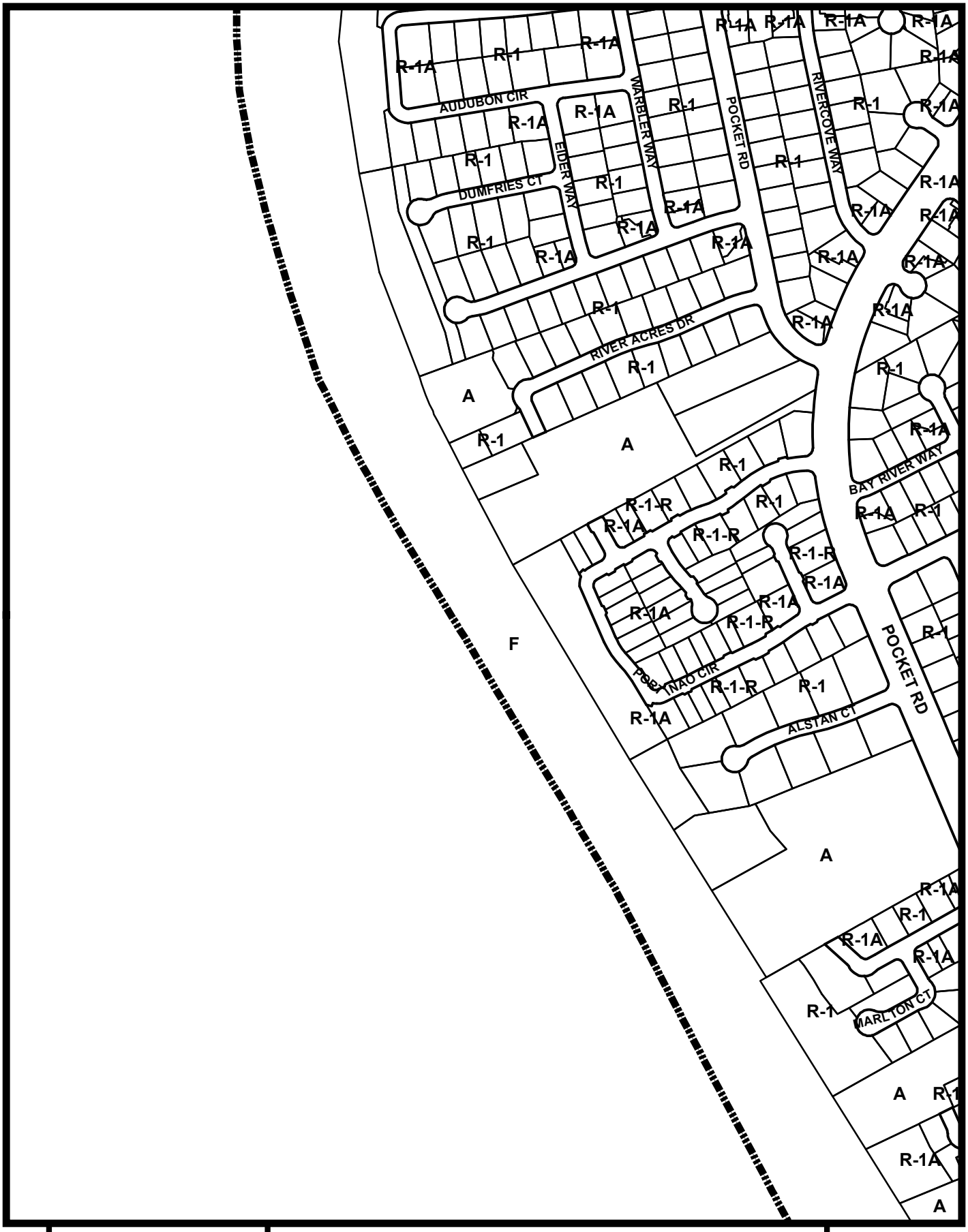

N

0 250 500

Feet

City of SACRAMENTO Community Development

Planning and Development Code

Valid as of August 2014
Subject to Change

Map Page
T1

Back to Index

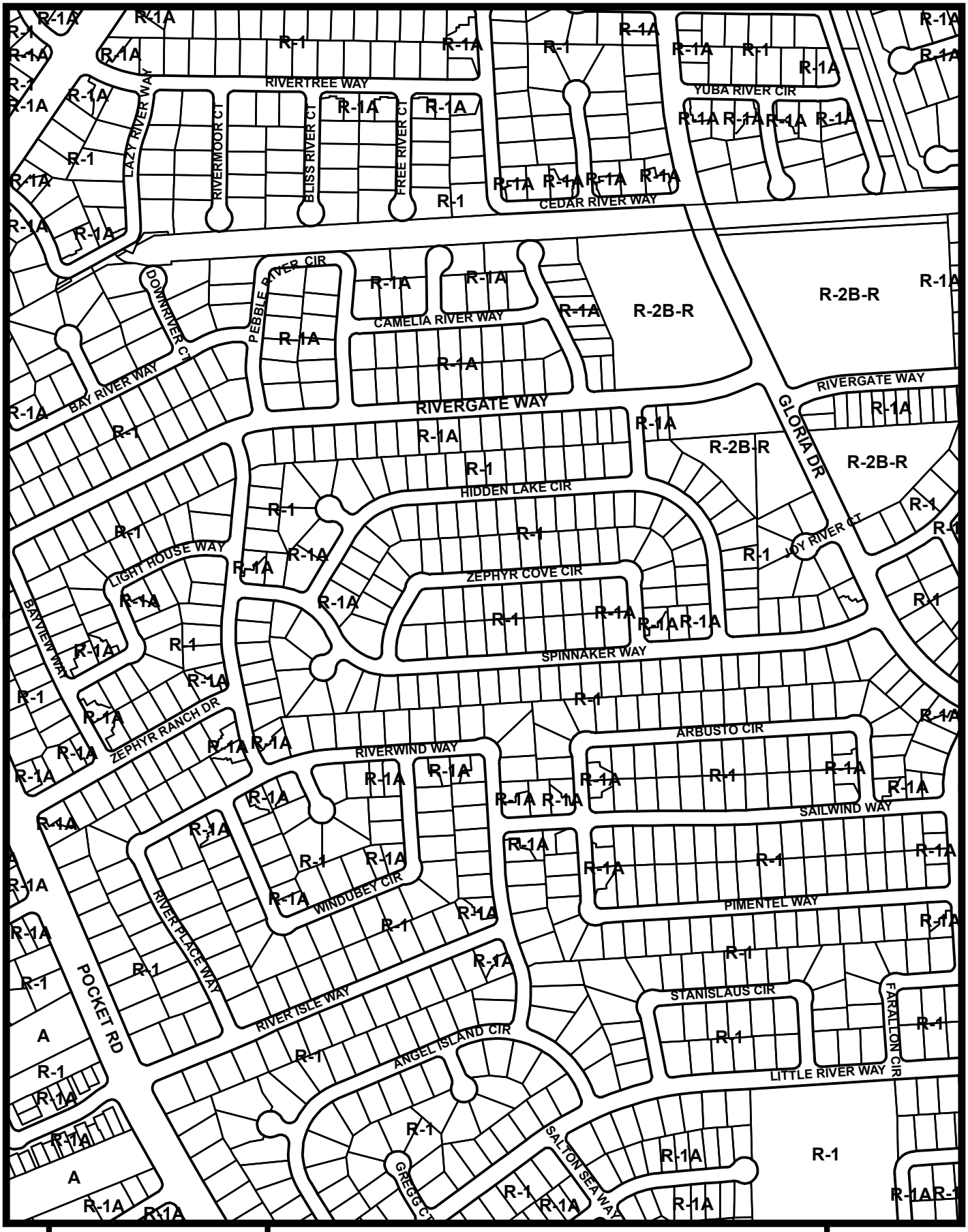

N

0 250 500

Feet

City of SACRAMENTO Community Development

Planning and Development Code

Valid as of August 2014
Subject to Change

Map Page

T2

Back to Index

N

0 250 500

Feet

City of SACRAMENTO Community Development

Planning and Development Code

Valid as of August 2014
Subject to Change

Map Page
T3

Back to Index

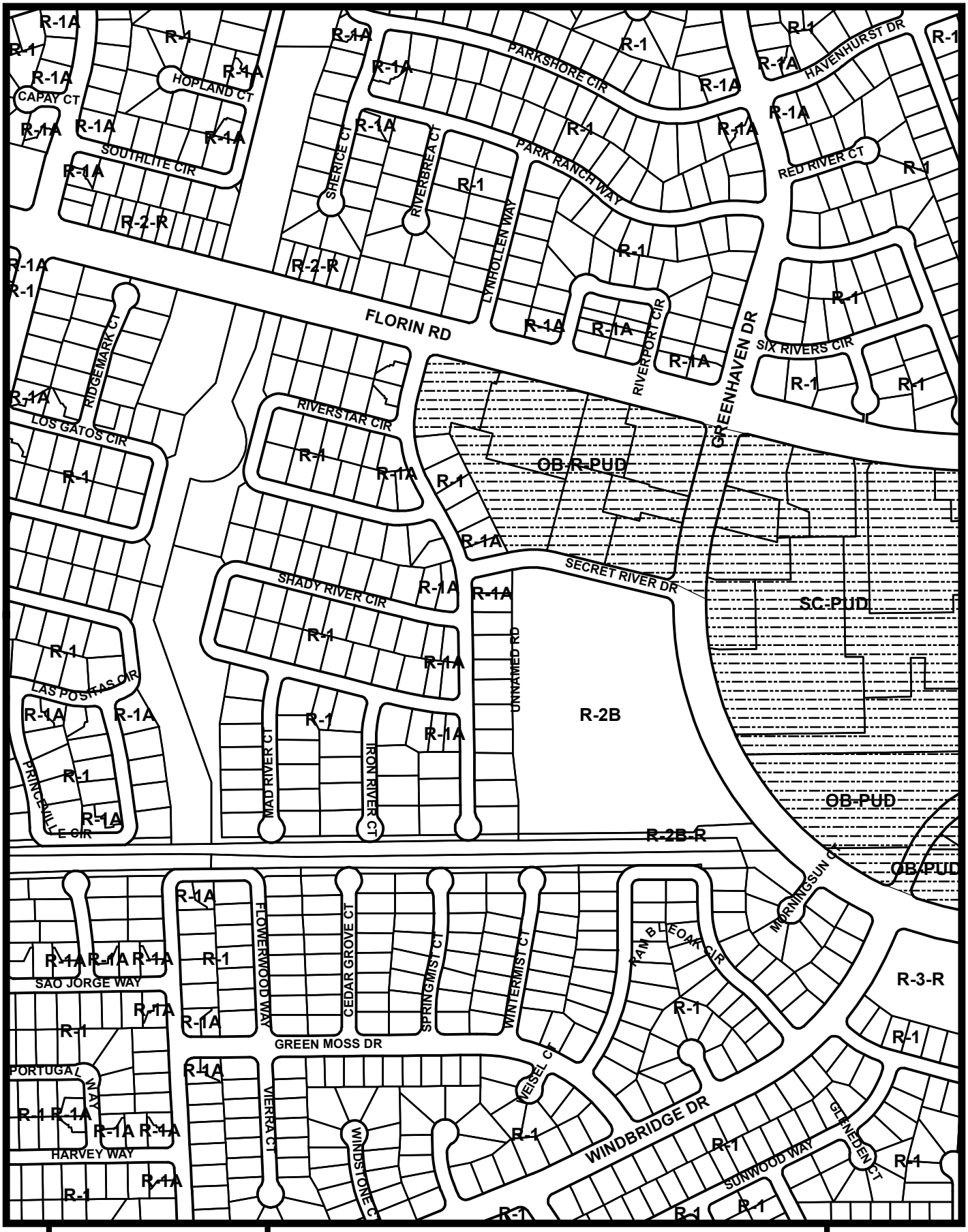

N

0 250 500

Feet

City of SACRAMENTO Community Development

Planning and Development Code

Valid as of August 2014
Subject to Change

Map Page
T4

Back to Index

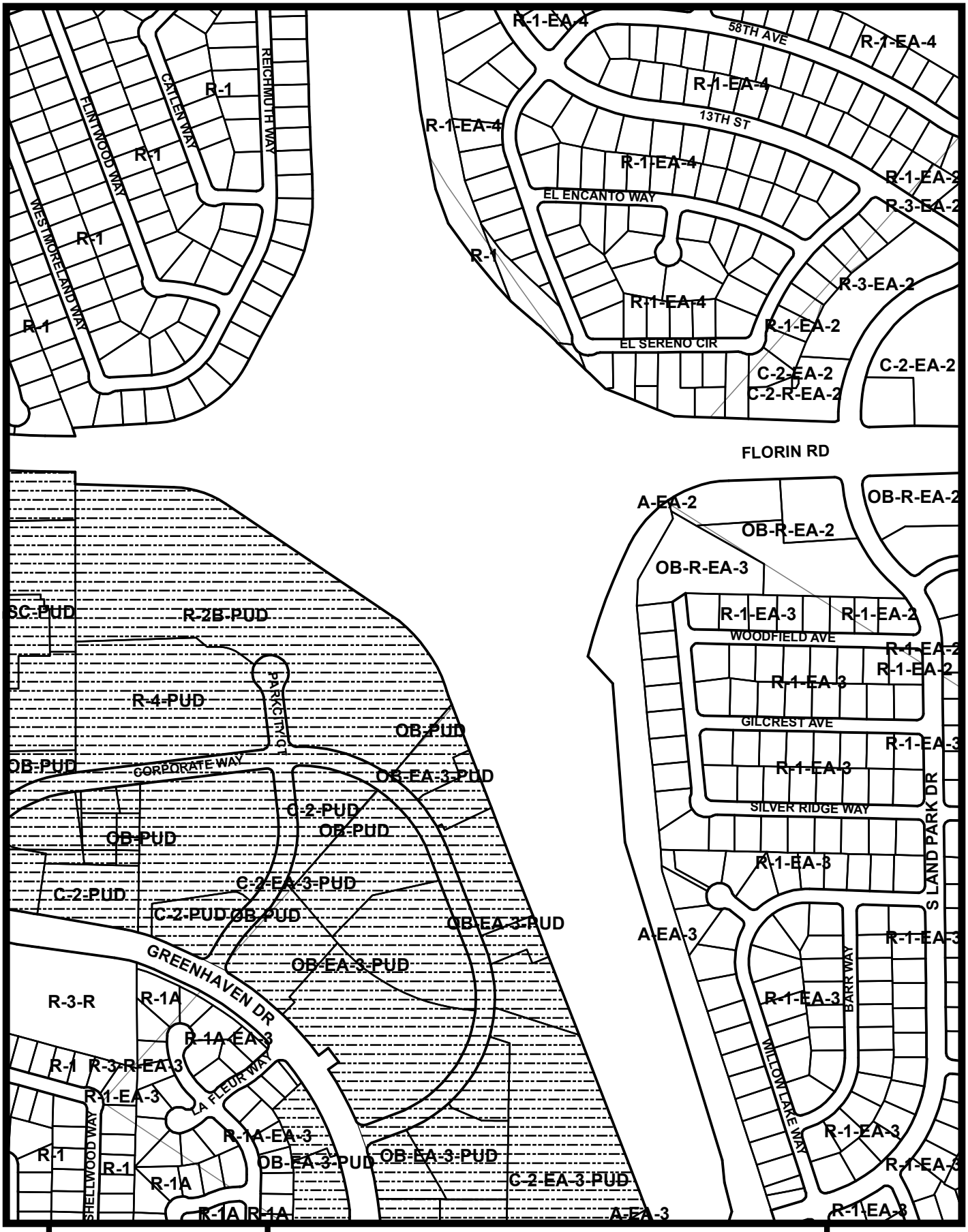

N

0 250 500

Feet

City of SACRAMENTO Community Development

Planning and Development Code

Valid as of August 2014
Subject to Change

Map Page
T5

Back to Index

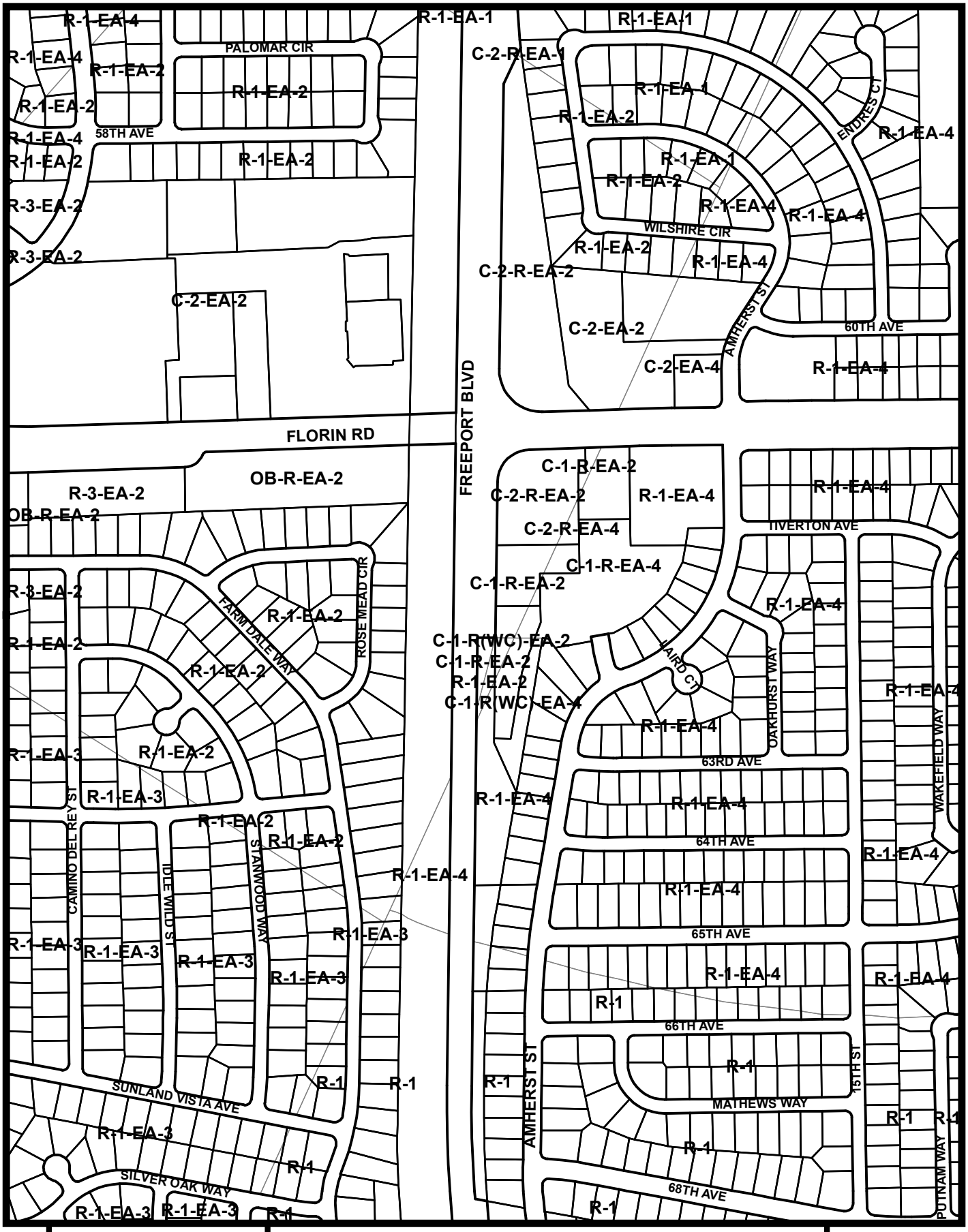

N

0 250 500

Feet

City of SACRAMENTO Community Development

Planning and Development Code

Valid as of August 2014
Subject to Change

Map Page
T6

Back to Index

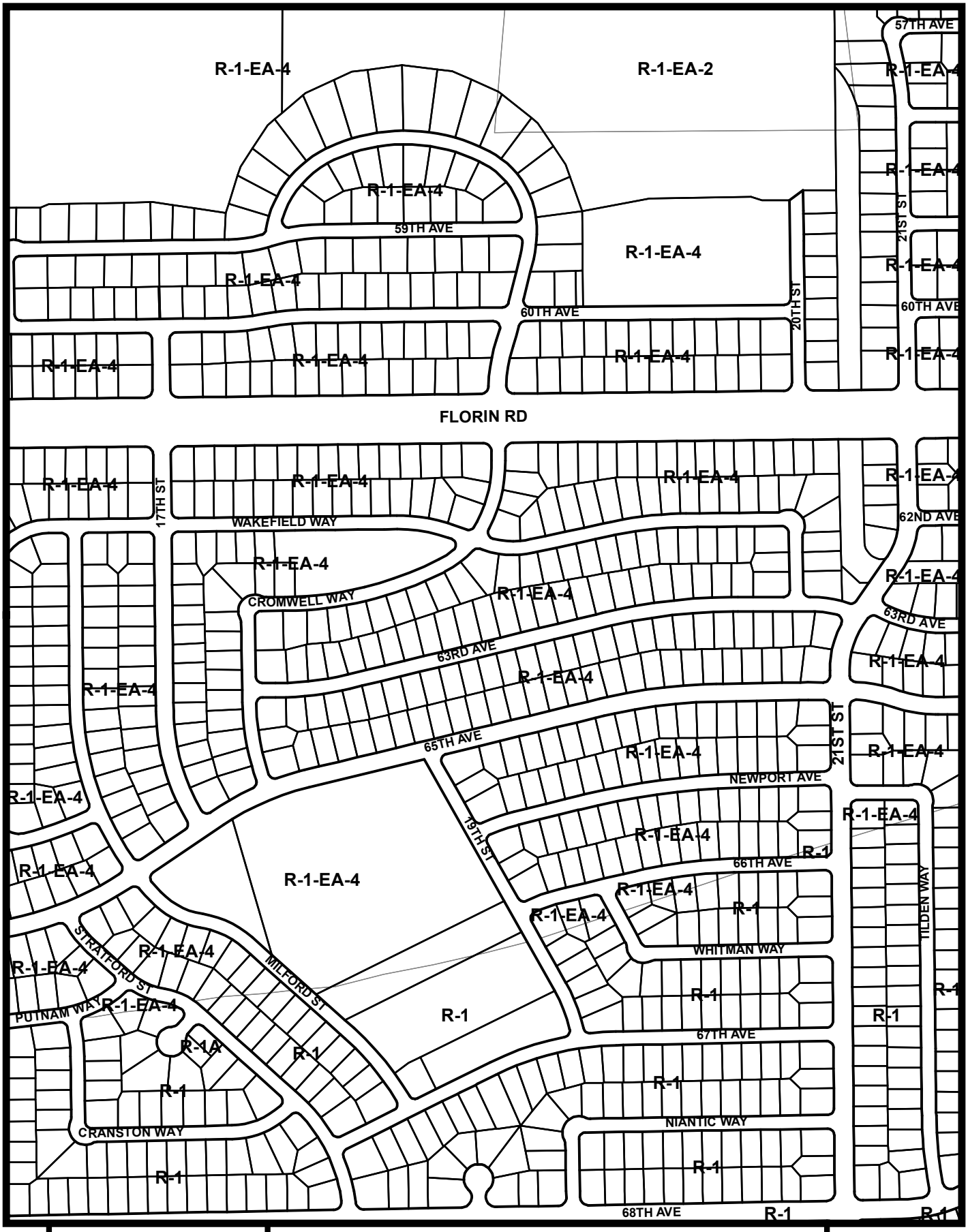

N

0 250 500

Feet

City of SACRAMENTO Community Development

Planning and Development Code

Valid as of August 2014
Subject to Change

Map Page

T7

Back to Index

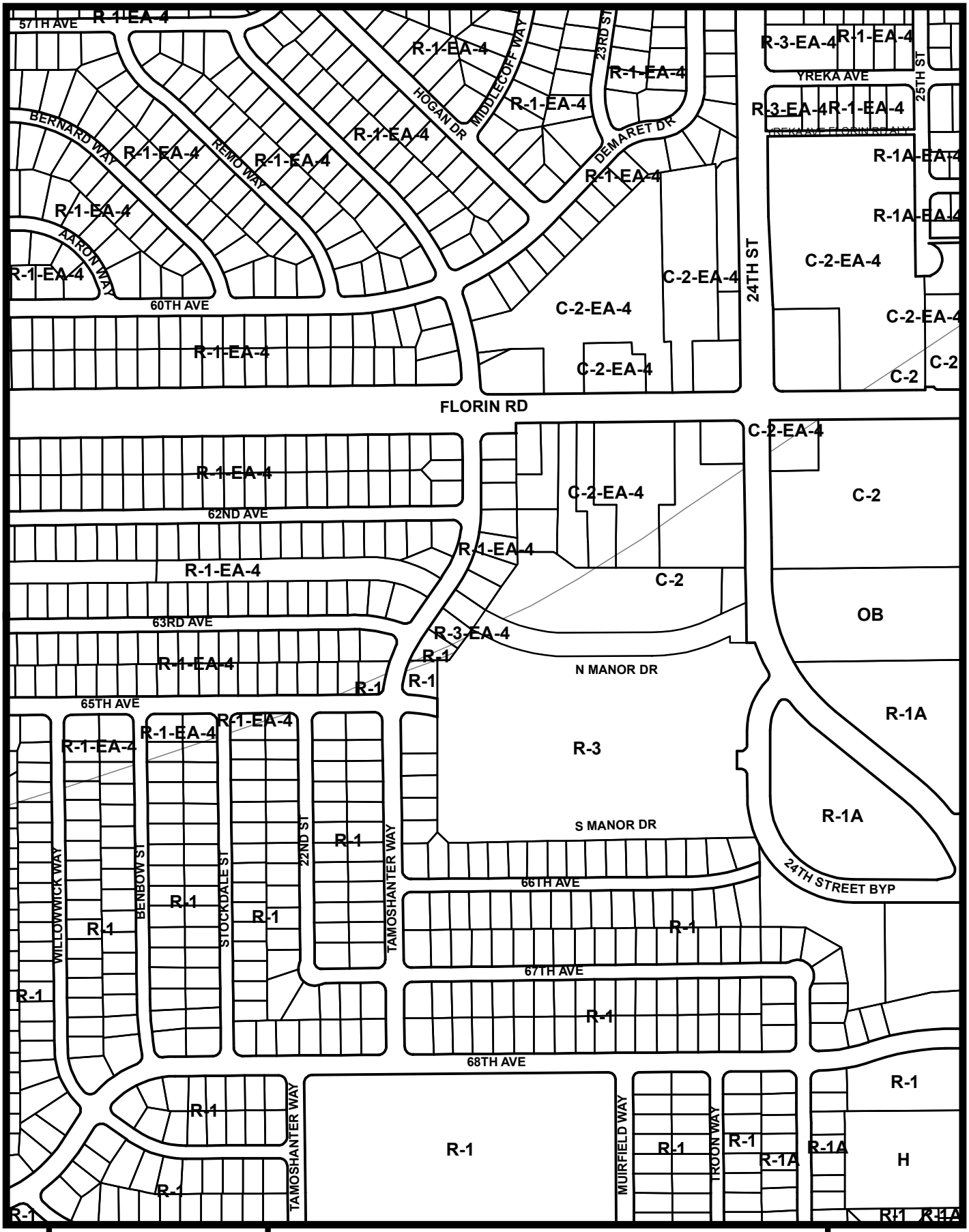

N

0 250 500

Feet

City of SACRAMENTO Community Development

Planning and Development Code

Valid as of August 2014
Subject to Change

Map Page
T8

Back to Index

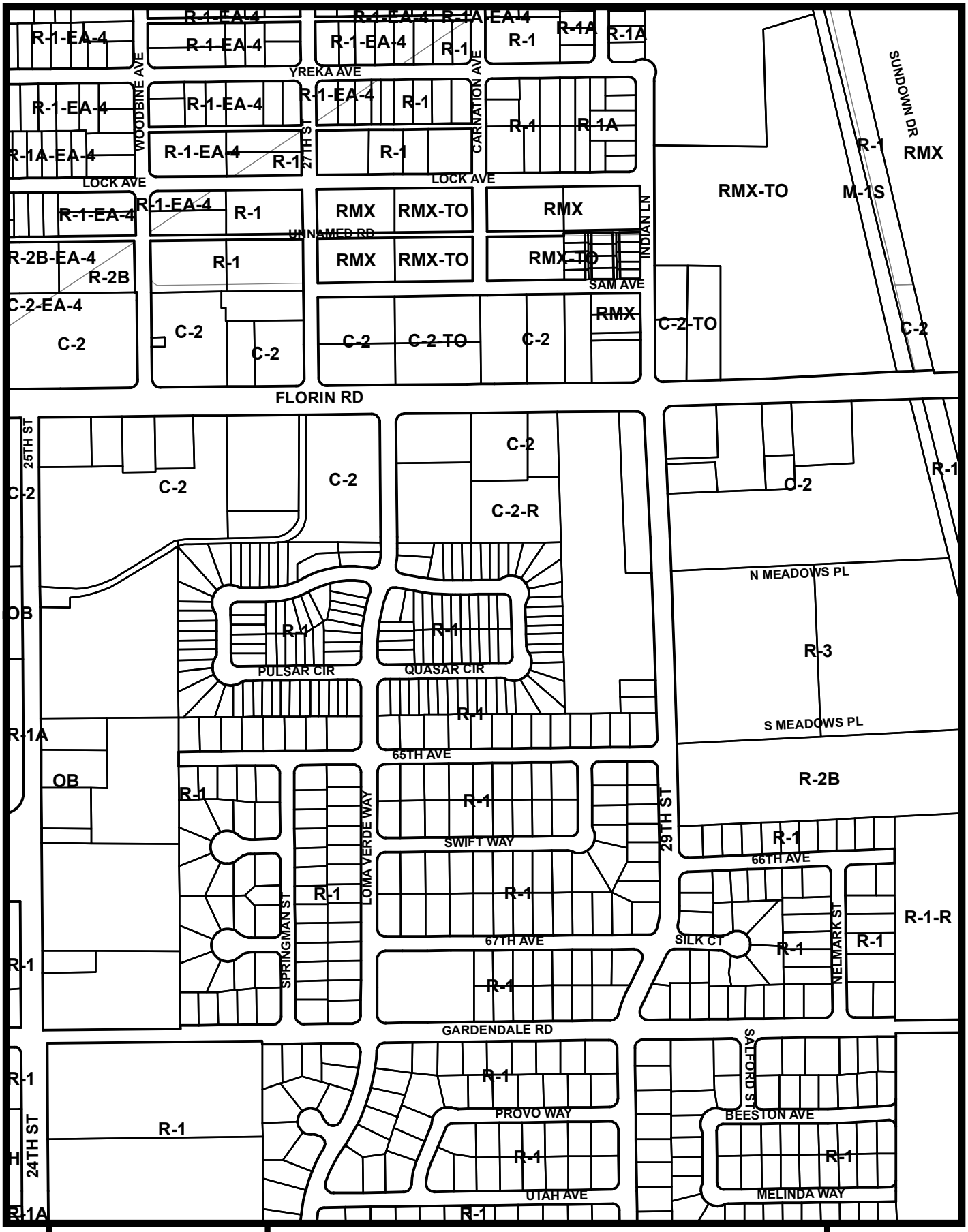

N

0 250 500

Feet

City of SACRAMENTO Community Development

Planning and Development Code

Valid as of August 2014
Subject to Change

Map Page
T9

Back to Index

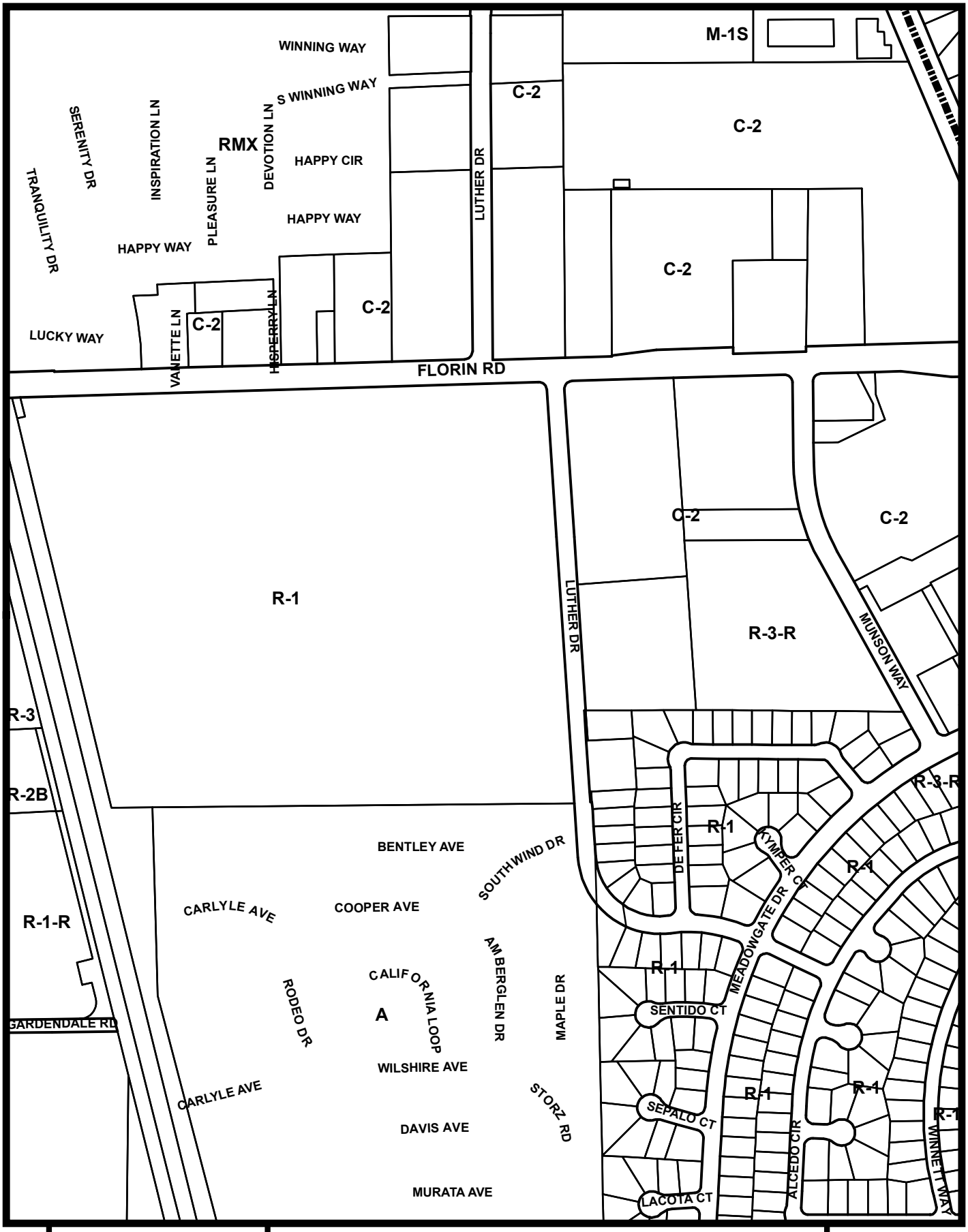

N

0 250 500

Feet

City of SACRAMENTO Community Development

Planning and Development Code

Valid as of August 2014
Subject to Change

Map Page
T10

Back to Index

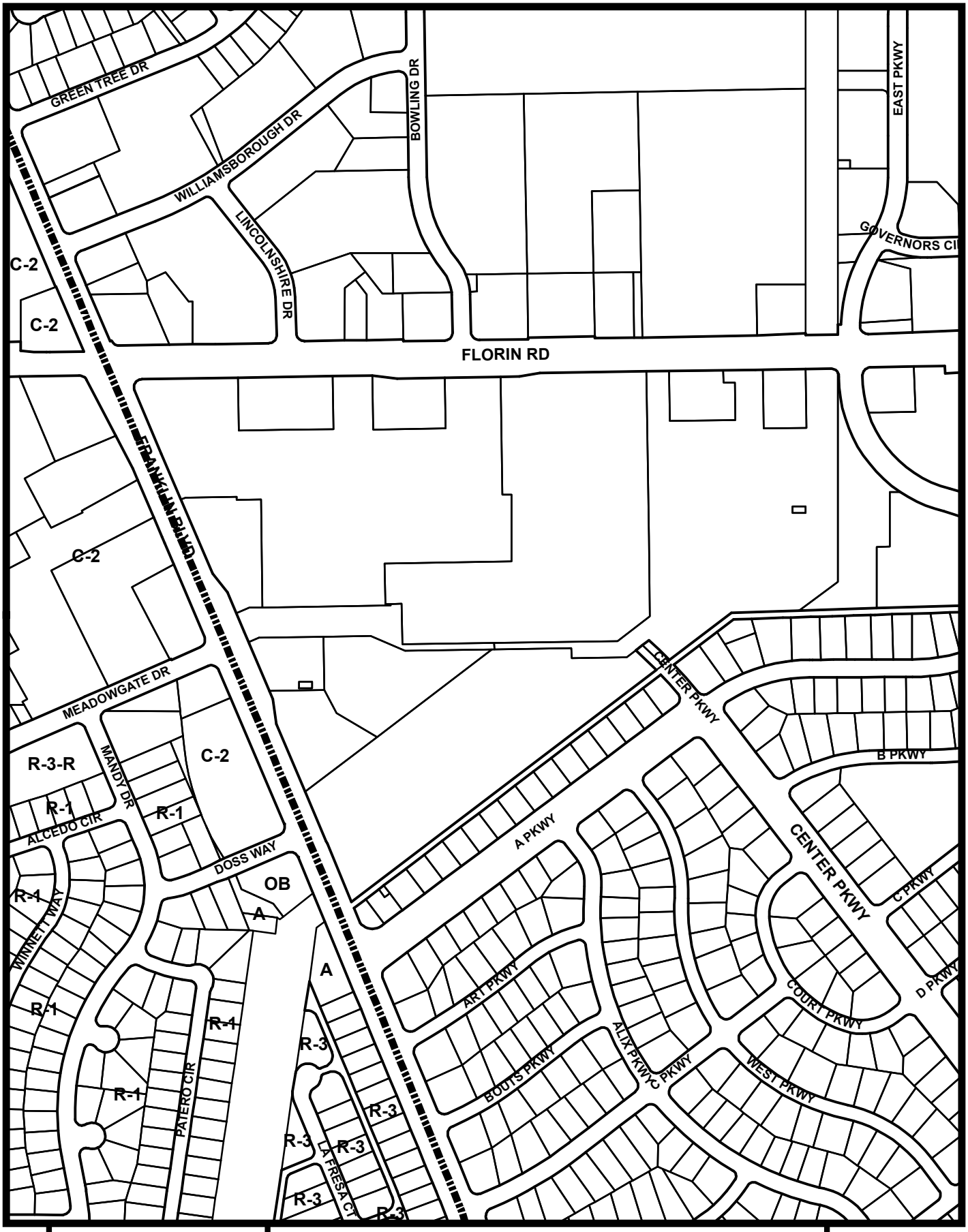

N

0 250 500

Feet

City of SACRAMENTO Community Development

Planning and Development Code

Valid as of August 2014
Subject to Change

Map Page
T11

Back to Index

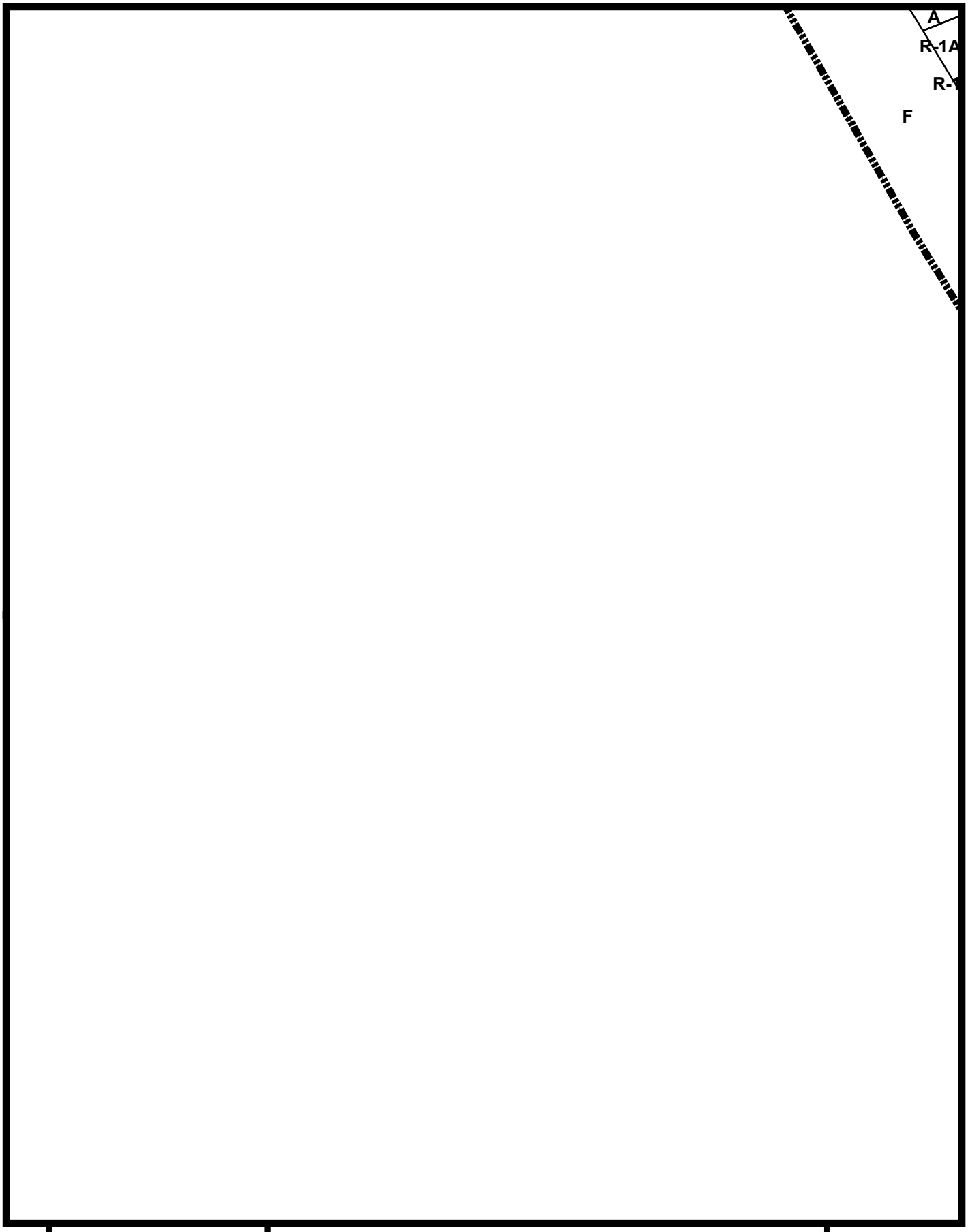

N

0 250 500

Feet

City of SACRAMENTO Community Development

Planning and Development Code

Valid as of August 2014
Subject to Change

Map Page
U1

Back to Index

N

0 250 500
Feet

City of SACRAMENTO
Community Development

Planning and Development Code

Valid as of August 2014
Subject to Change

Map Page
U2

Back to Index

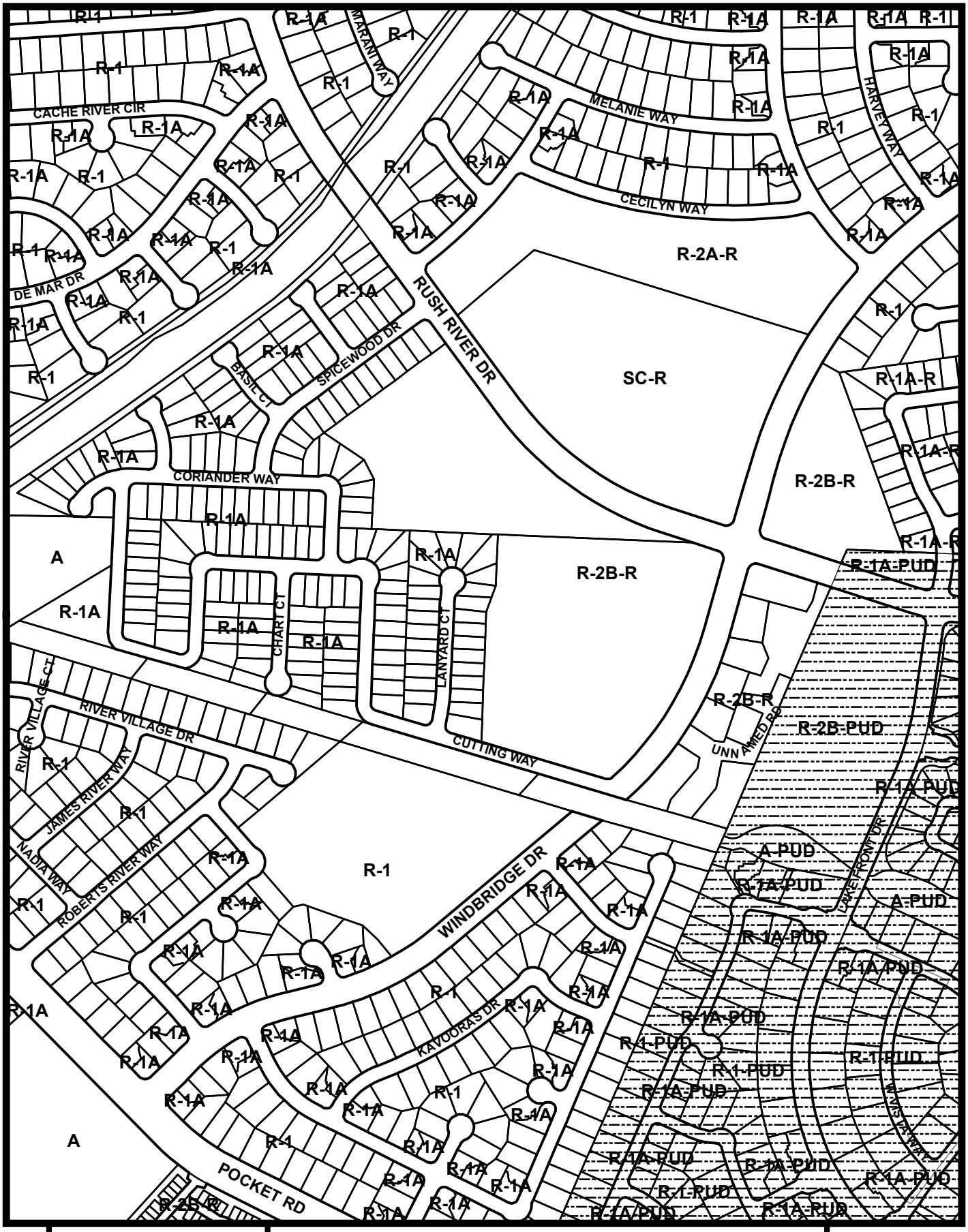

N

0 250 500

Feet

City of SACRAMENTO Community Development

Planning and Development Code

Valid as of August 2014
Subject to Change

Map Page
U3

Back to Index

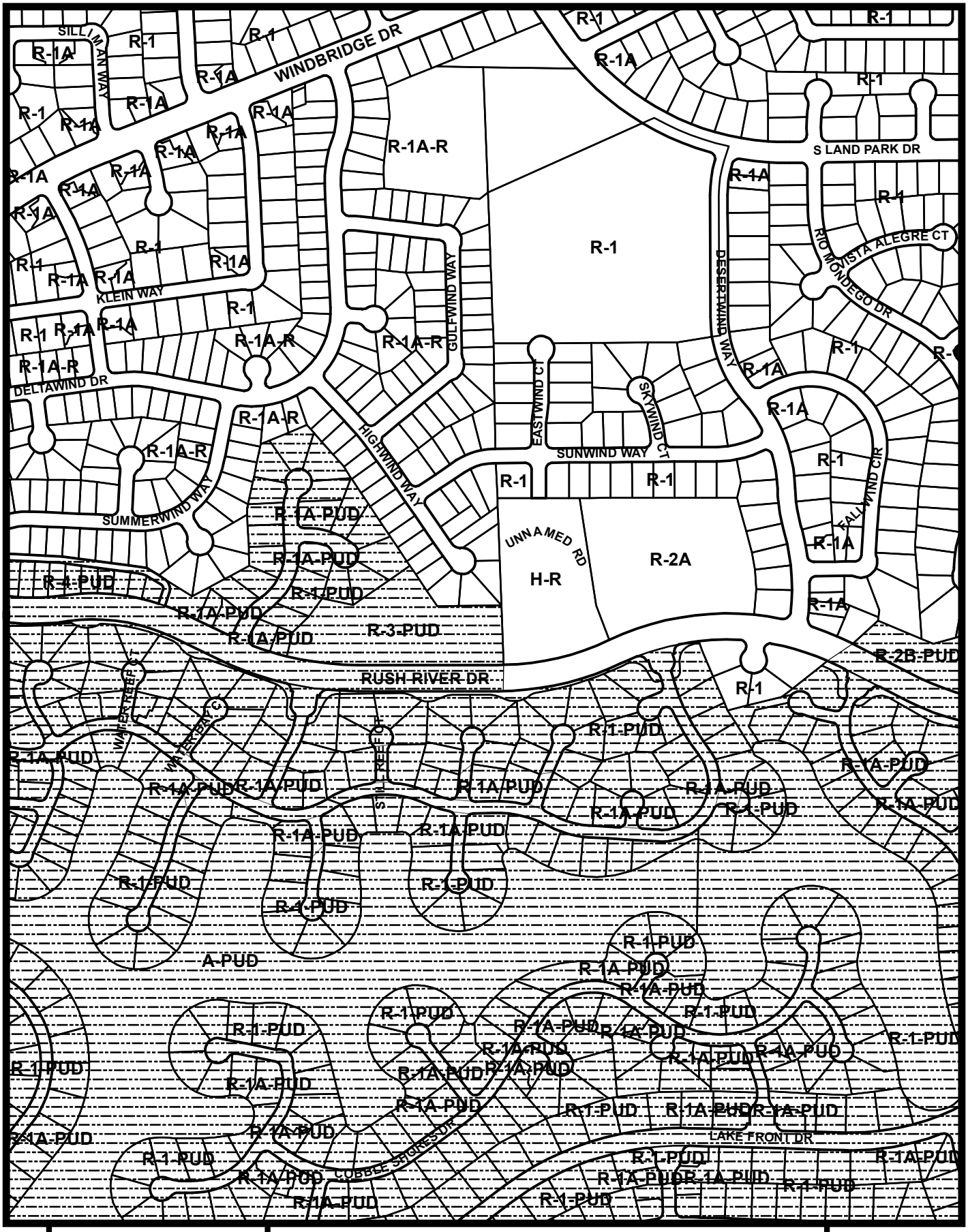

N

0 250 500

Feet

City of SACRAMENTO Community Development

Planning and Development Code

Valid as of August 2014
Subject to Change

Map Page
U4

Back to Index

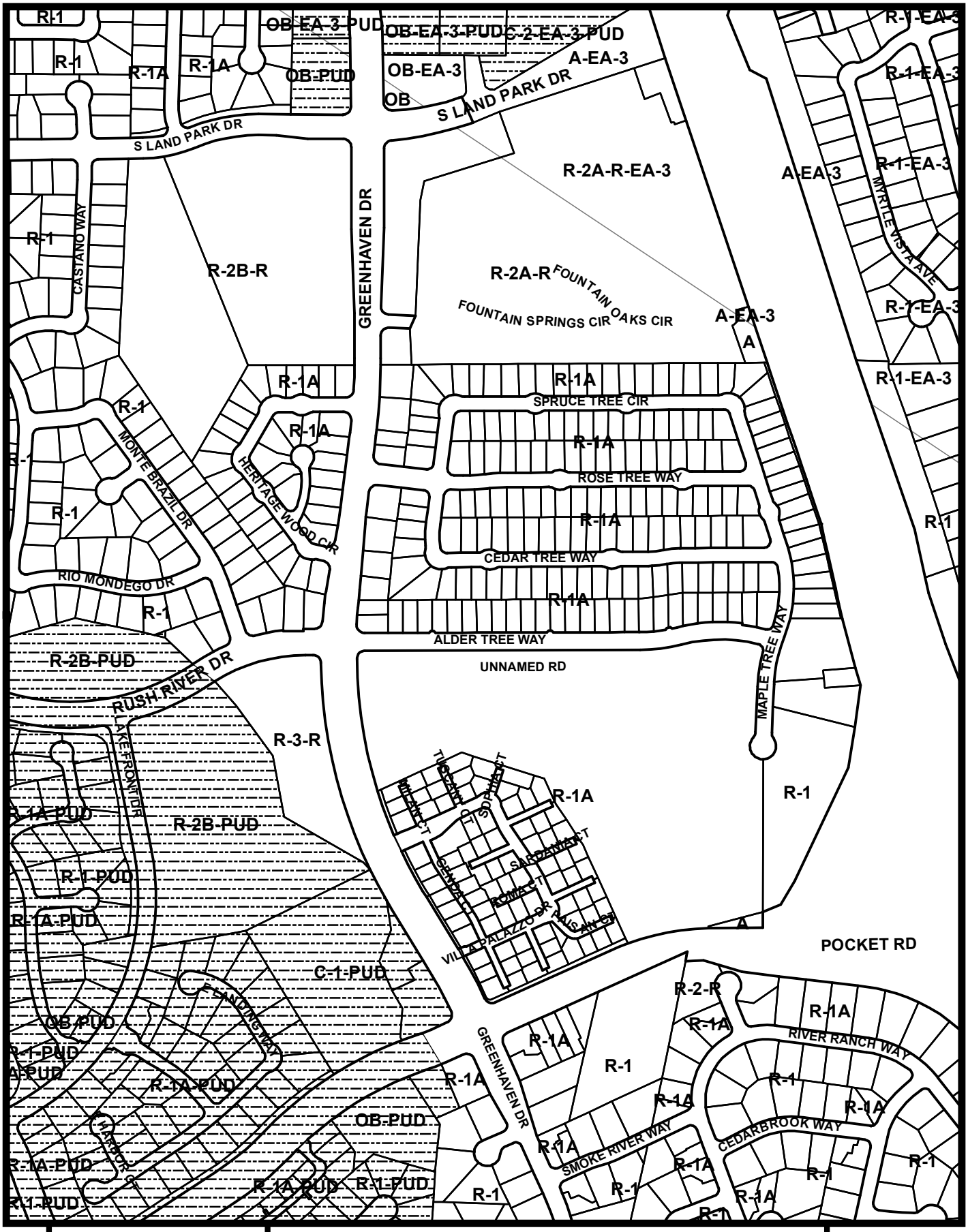

N

0 250 500

Feet

City of SACRAMENTO Community Development

Planning and Development Code

Valid as of August 2014
Subject to Change

Map Page
U5

Back to Index

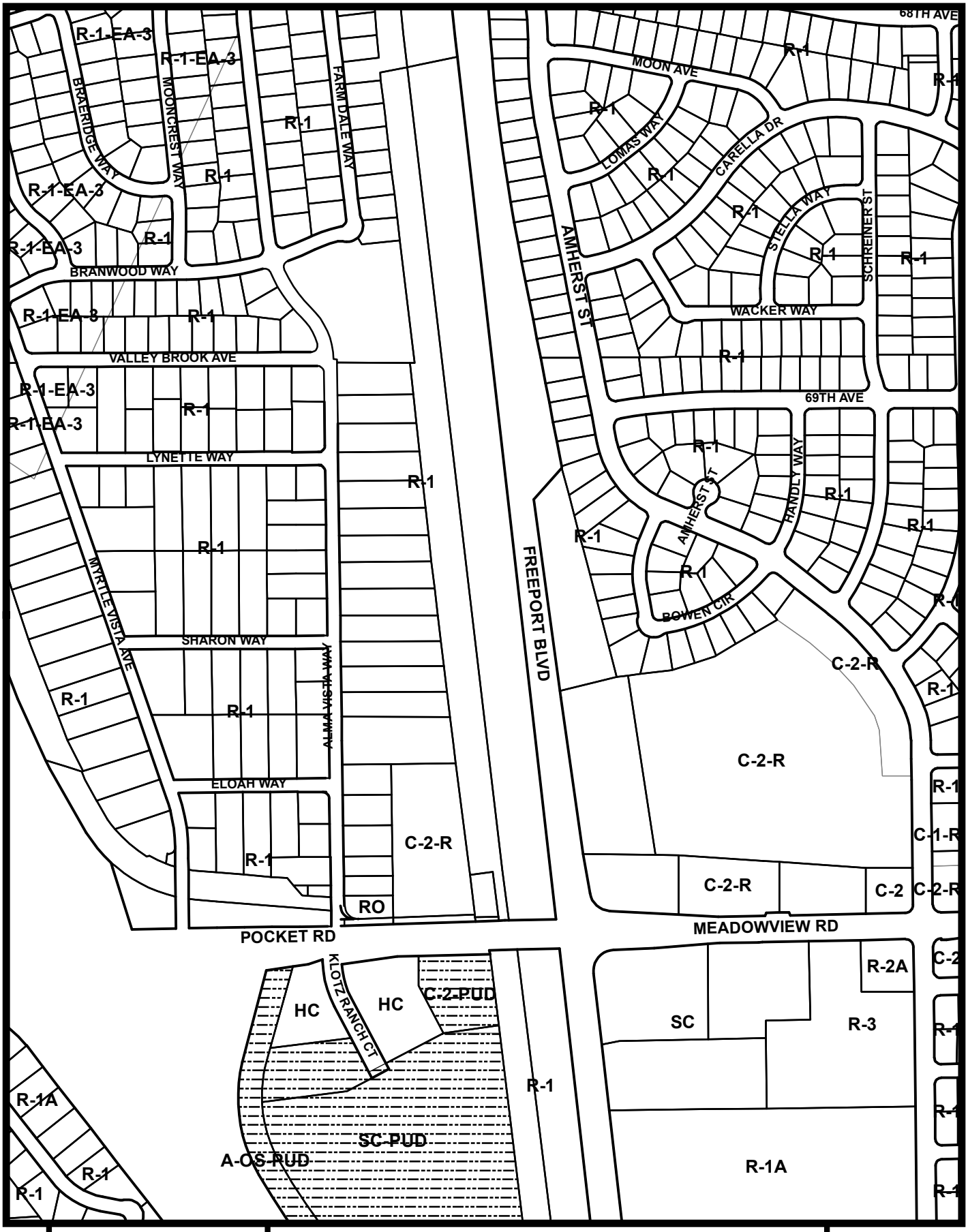

N

0 250 500

Feet

City of SACRAMENTO Community Development

Planning and Development Code

Valid as of August 2014
Subject to Change

Map Page
U6

Back to Index

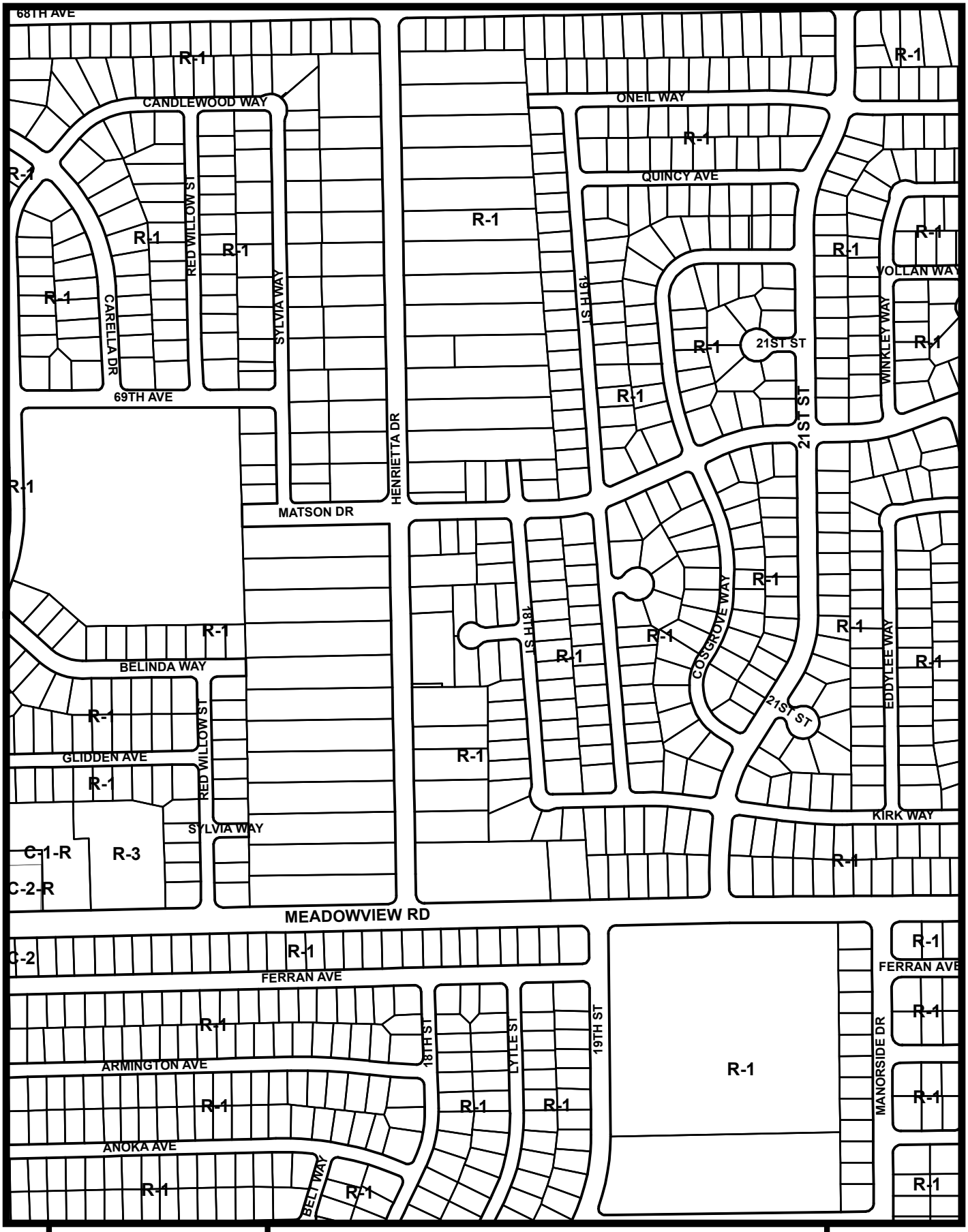

N

0 250 500

Feet

City of SACRAMENTO Community Development

Planning and Development Code

Valid as of August 2014
Subject to Change

Map Page
U7

Back to Index

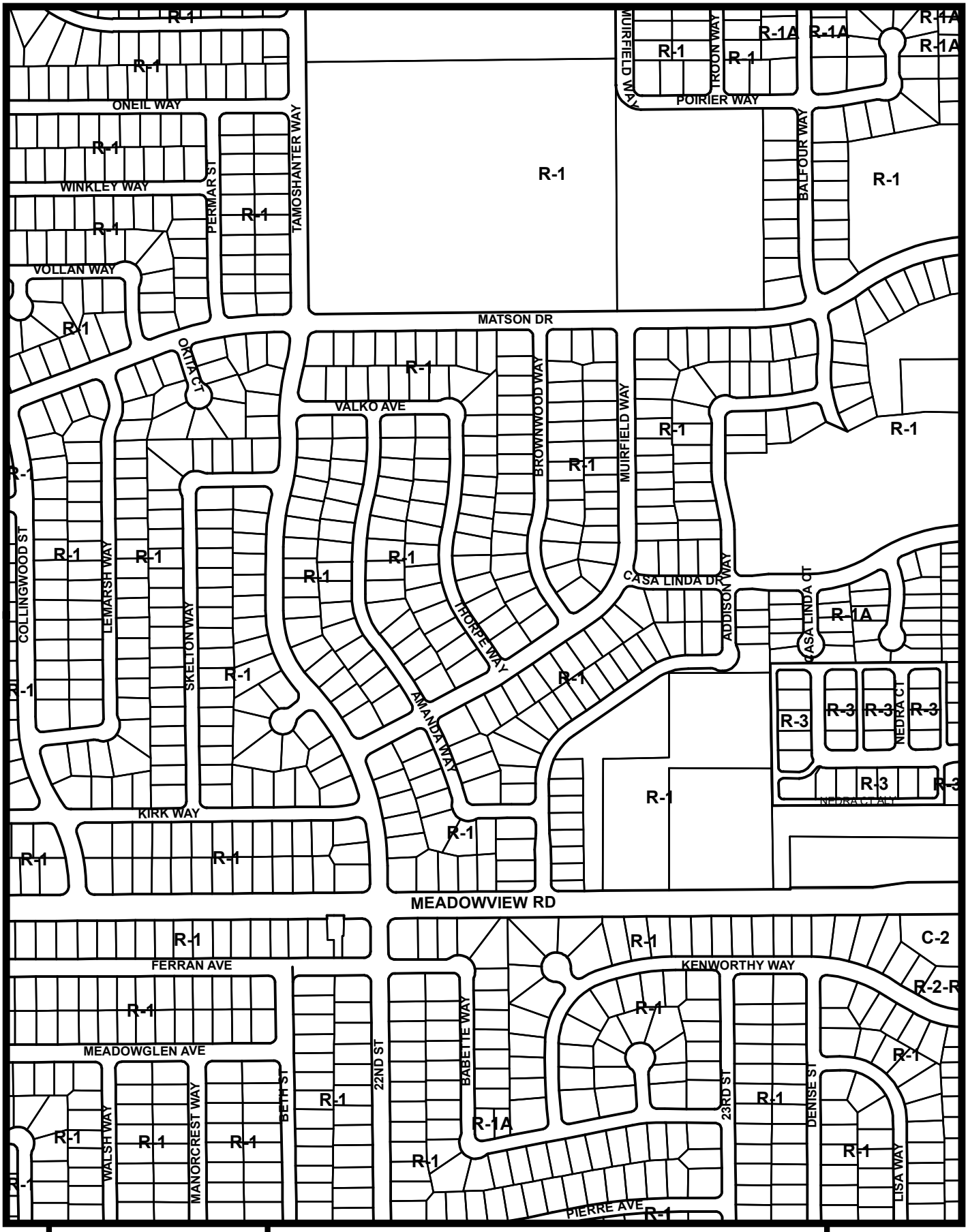

N

0 250 500

Feet

City of SACRAMENTO Community Development

Planning and Development Code

Valid as of August 2014
Subject to Change

Map Page
U8

Back to Index

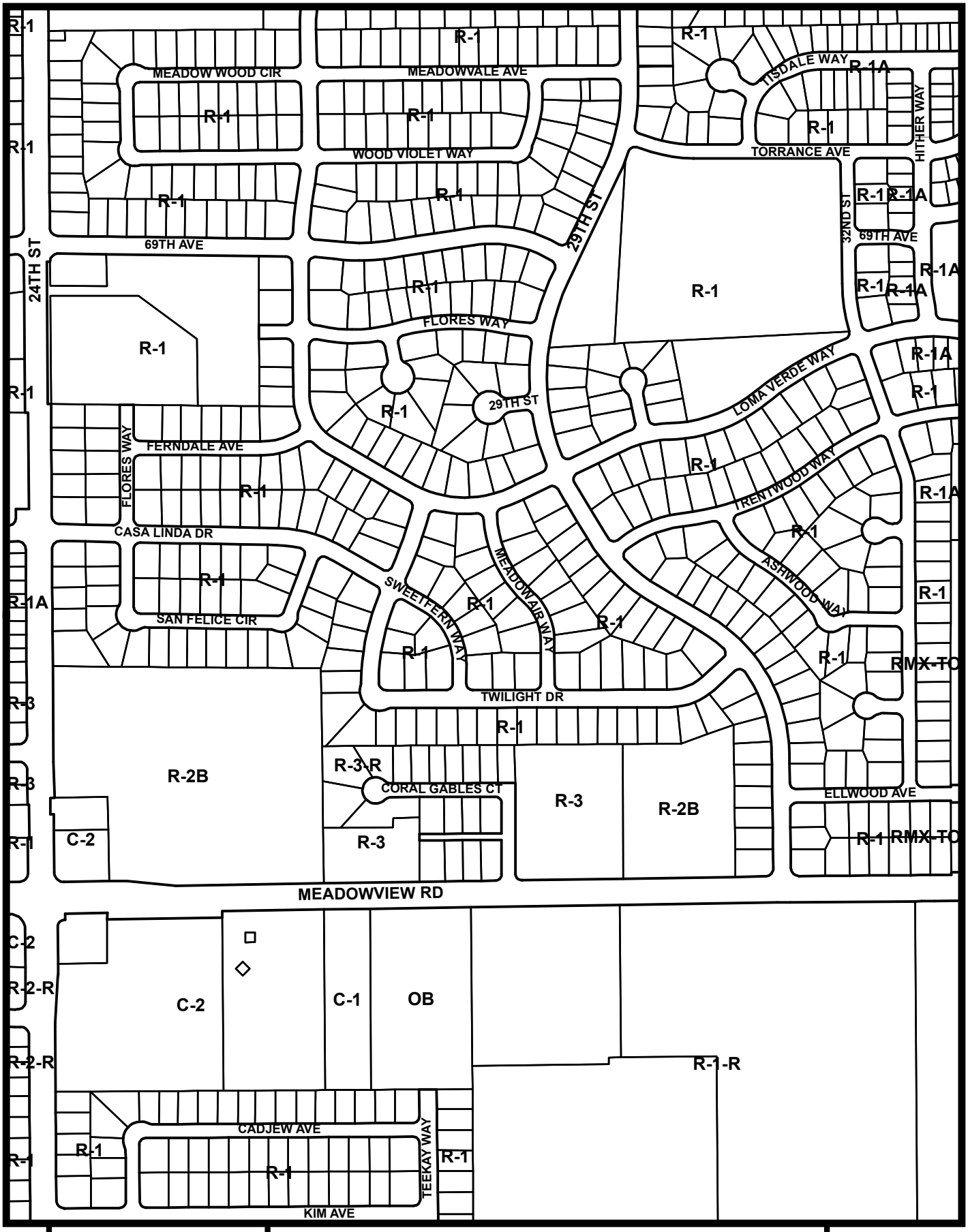

N

0 250 500

Feet

City of SACRAMENTO Community Development

Planning and Development Code

Valid as of August 2014
Subject to Change

Map Page
U9

Back to Index

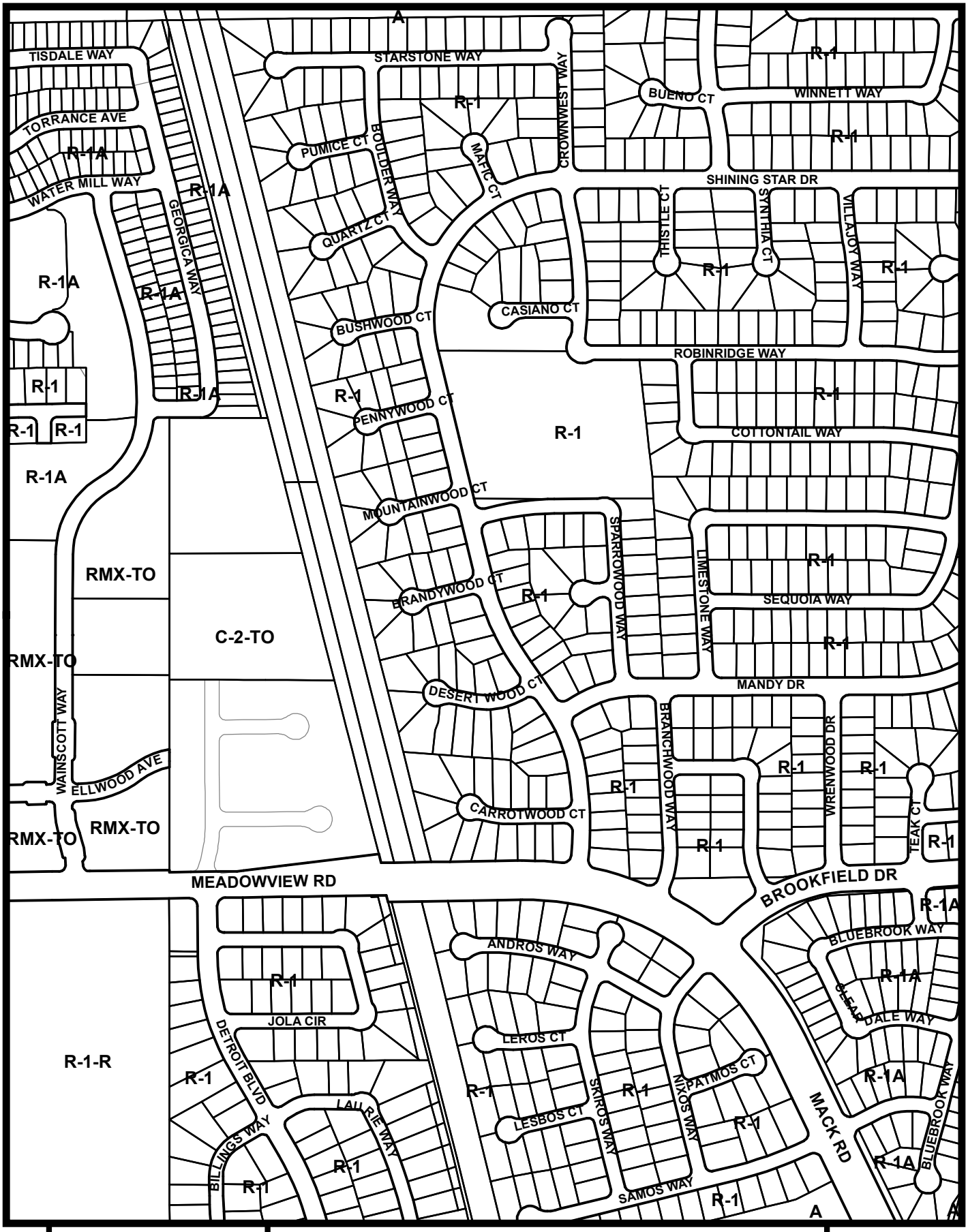

N

0 250 500

Feet

City of SACRAMENTO Community Development

Planning and Development Code

Valid as of August 2014
Subject to Change

Map Page
U10

Back to Index

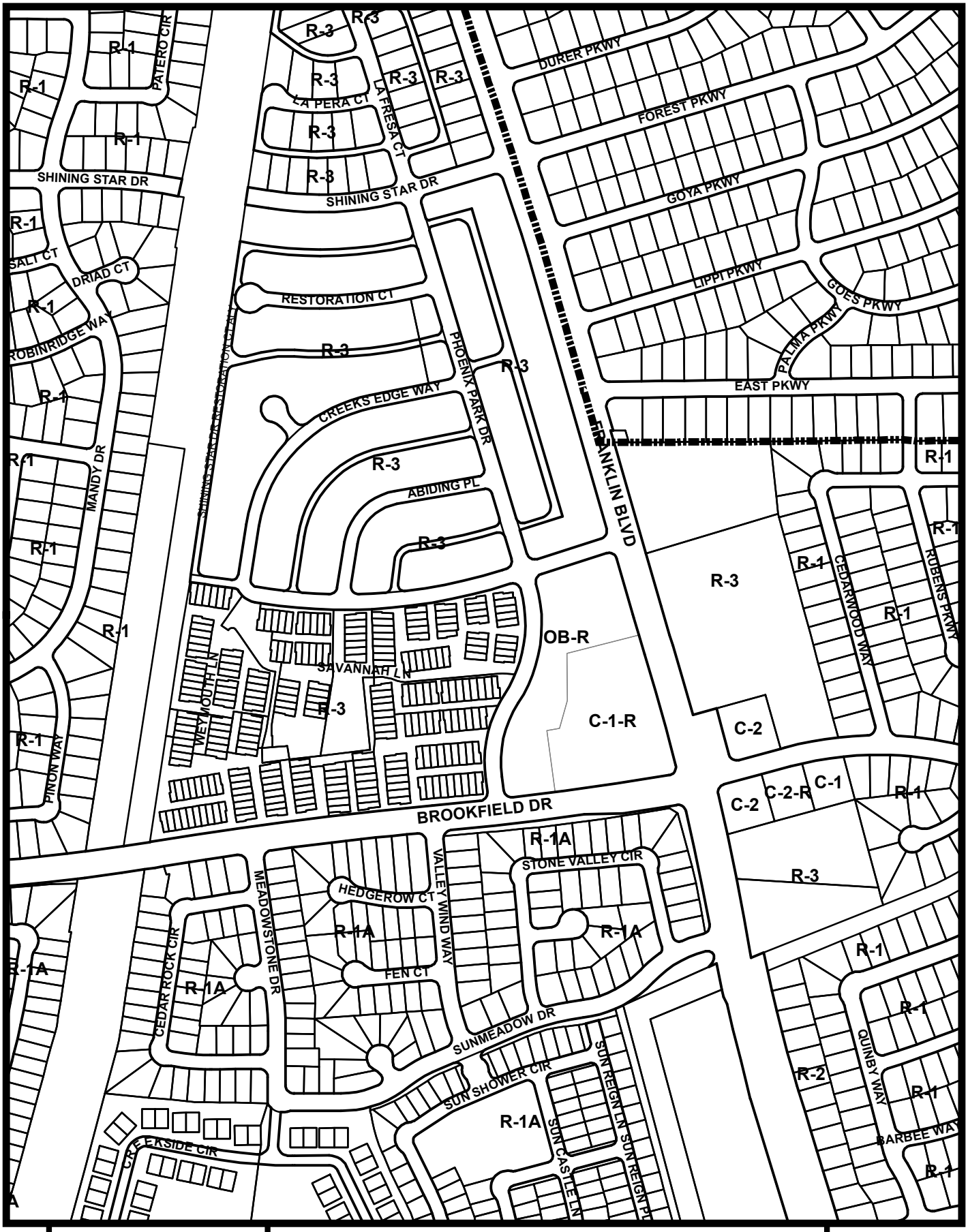

N

0 250 500

Feet

City of SACRAMENTO Community Development

Planning and Development Code

Valid as of August 2014
Subject to Change

Map Page
U11

Back to Index

N

0 250 500

Feet

City of SACRAMENTO Community Development

Planning and Development Code

Valid as of August 2014
Subject to Change

Map Page
U12

Back to Index

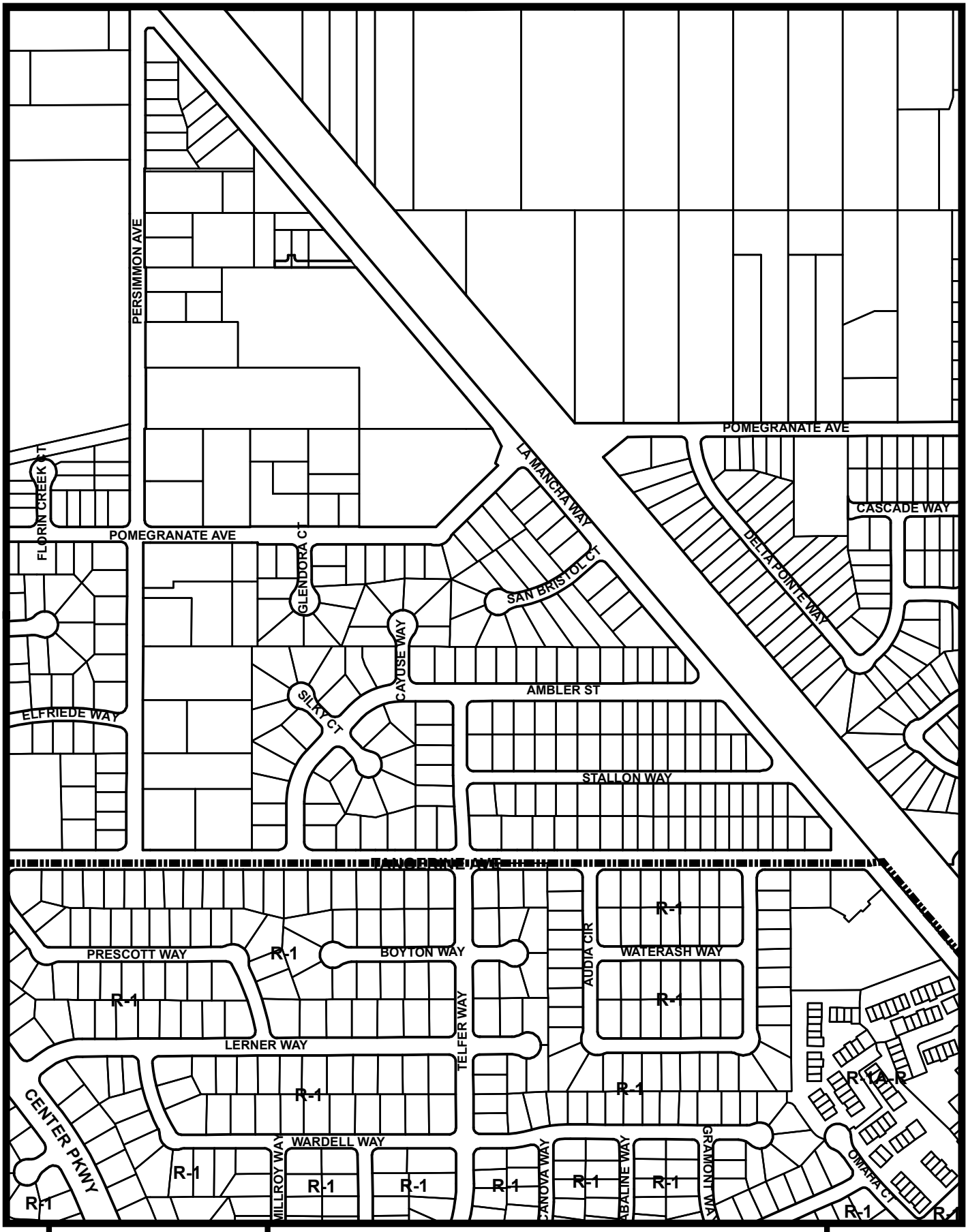

N

0 250 500

Feet

City of SACRAMENTO Community Development

Planning and Development Code

Valid as of August 2014
Subject to Change

Map Page
U13

Back to Index

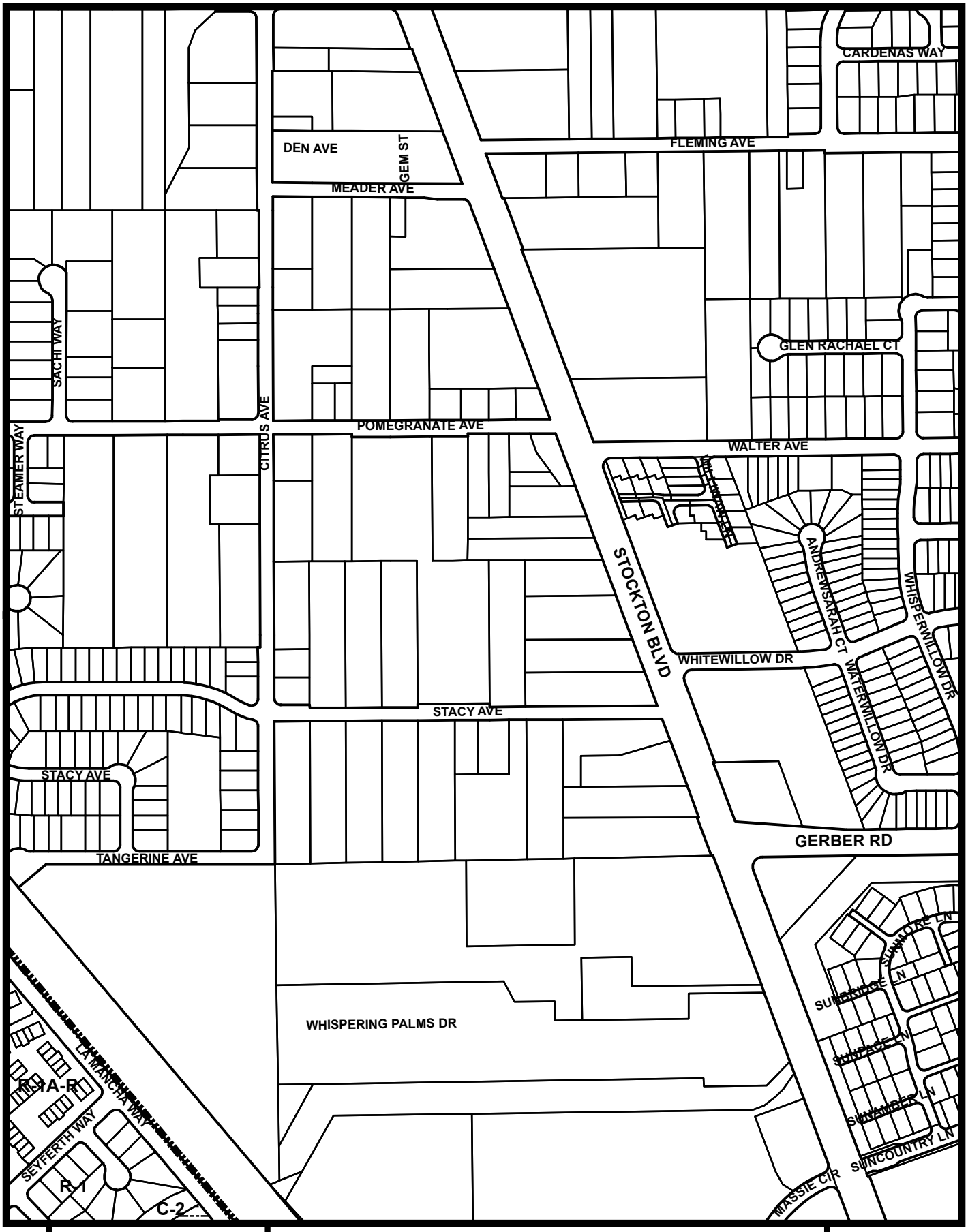

N

0 250 500

Feet

City of SACRAMENTO Community Development

Planning and Development Code

Valid as of August 2014
Subject to Change

Map Page
U14

Back to Index

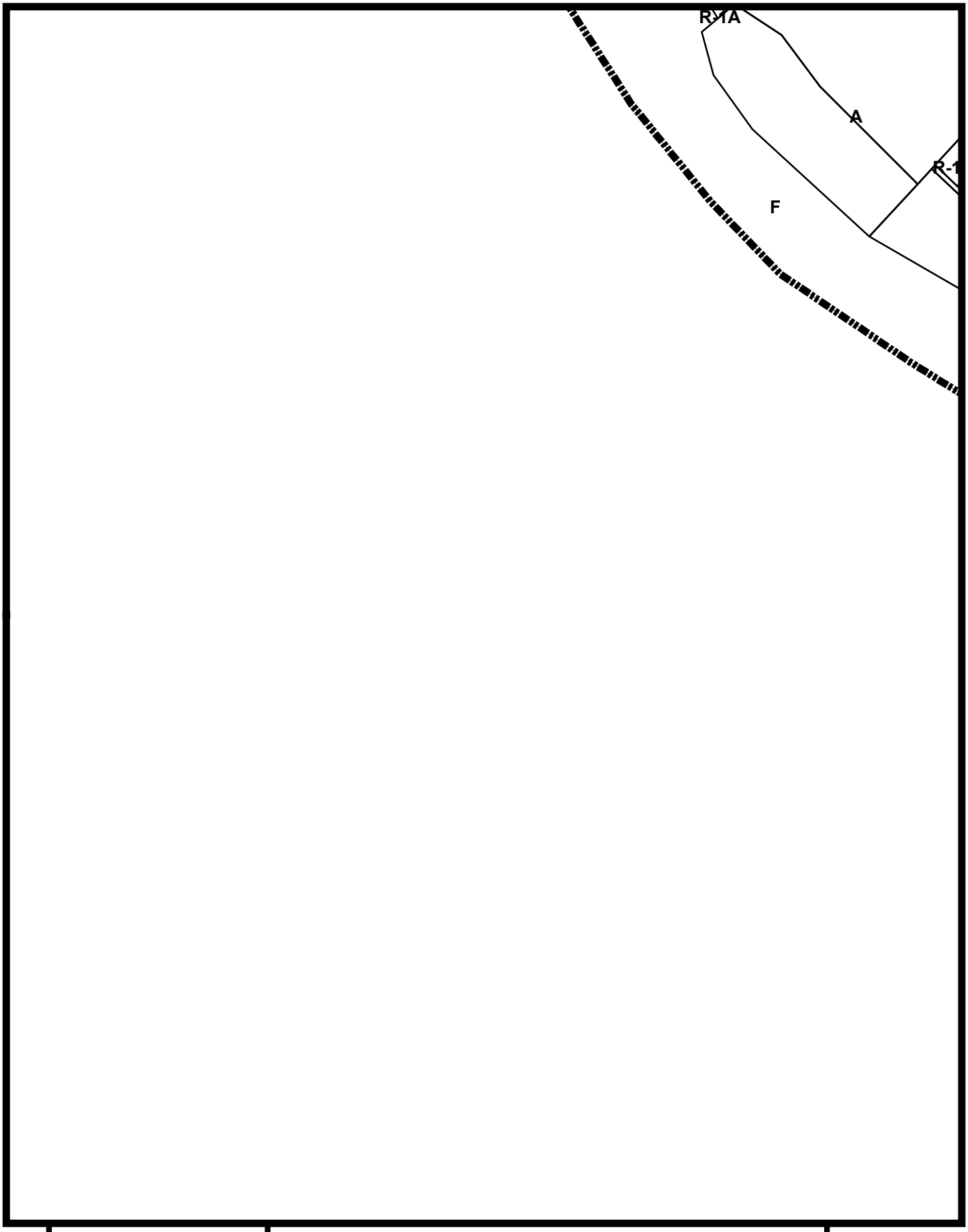

N

0 250 500

Feet

City of SACRAMENTO Community Development

Planning and Development Code

Valid as of August 2014
Subject to Change

Map Page
V2

Back to Index

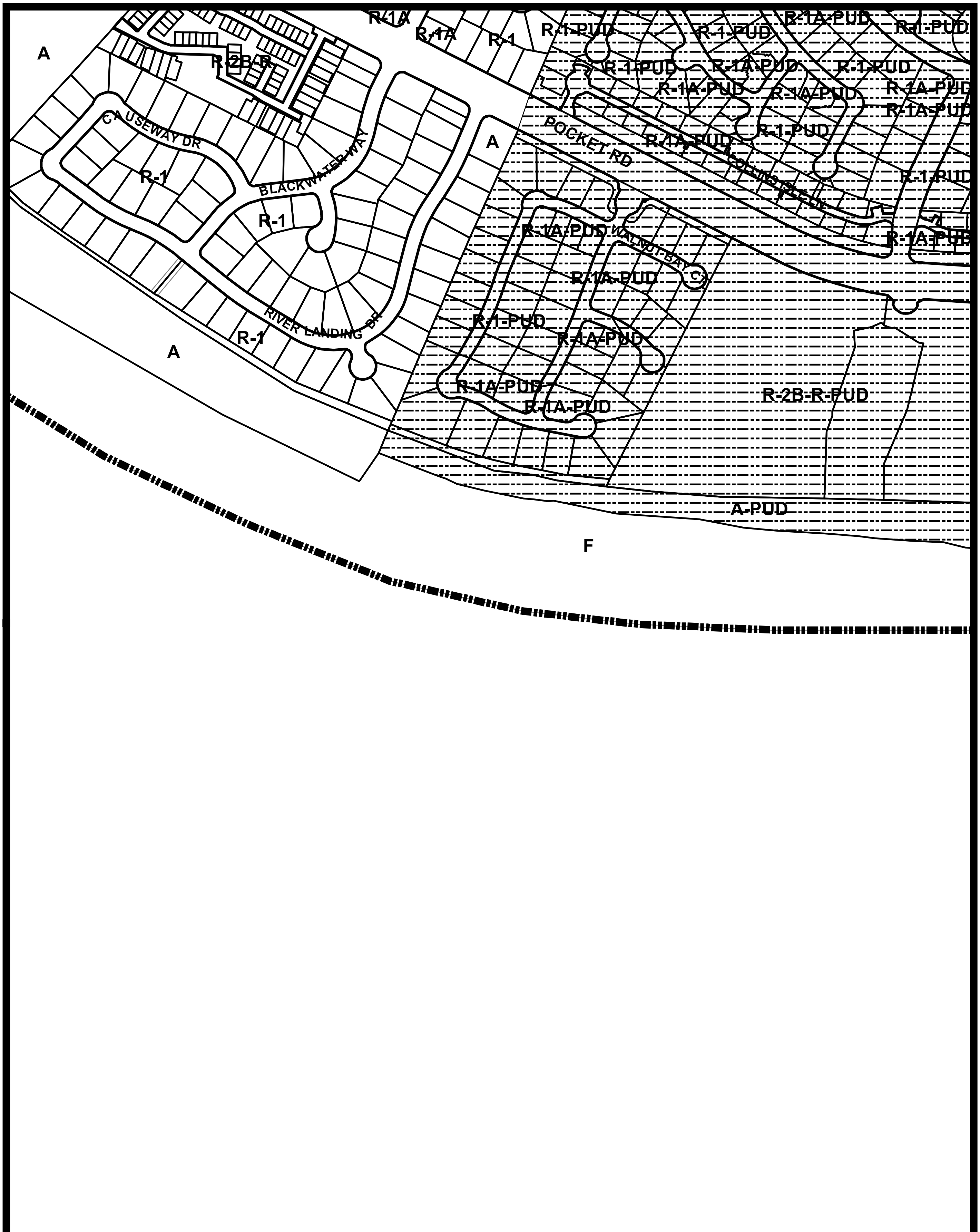

N

0 250 500
Feet

City of SACRAMENTO
Community Development

Planning and Development Code

Valid as of August 2014
Subject to Change

Map Page
V3

Back to Index

N

0 250 500

Feet

City of SACRAMENTO Community Development

Planning and Development Code

Valid as of August 2014
Subject to Change

Map Page
V4

Back to Index

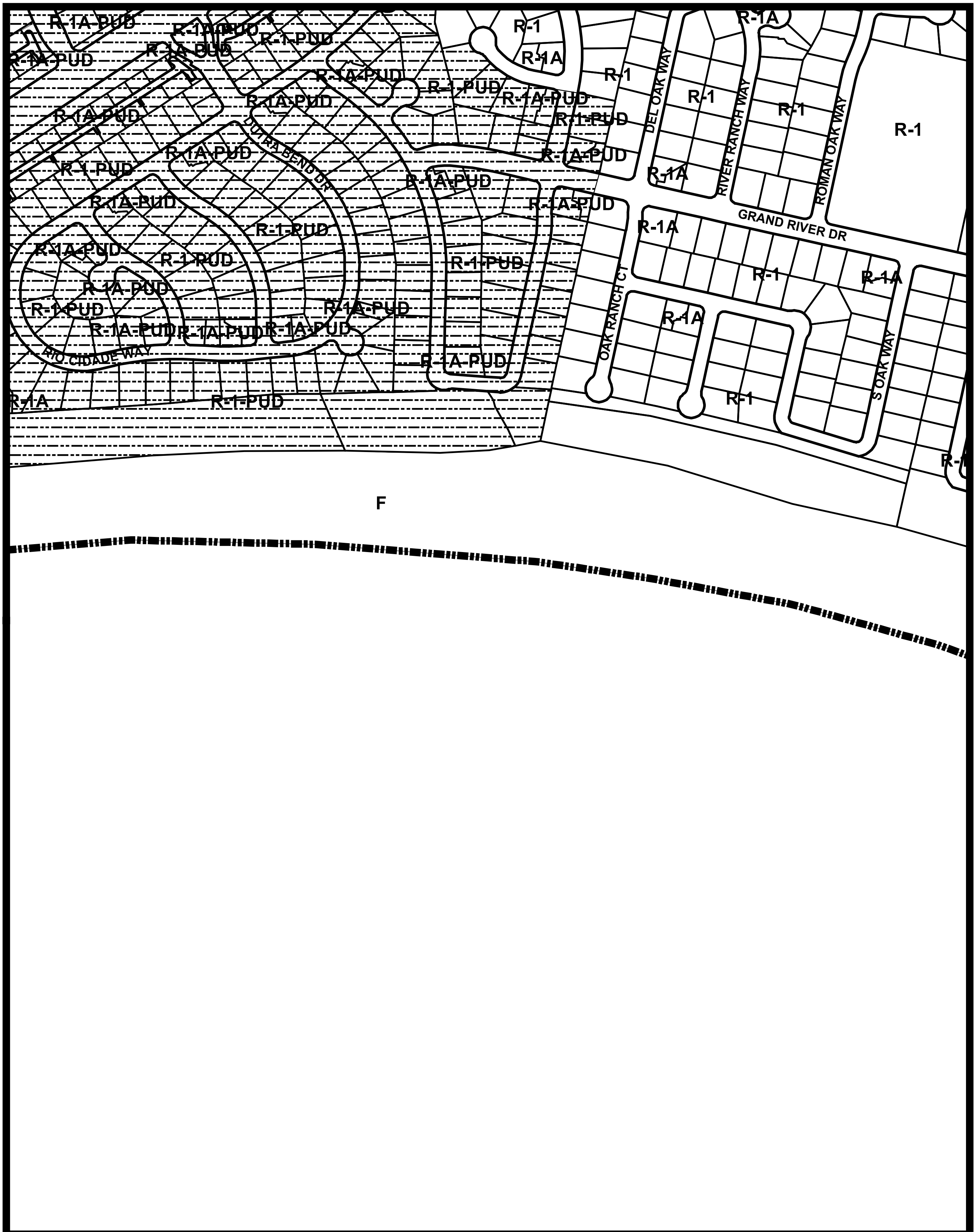

N

0 250 500

Feet

City of SACRAMENTO Community Development

Planning and Development Code

Valid as of August 2014

Subject to Change

Map Page

V5

Back to Index

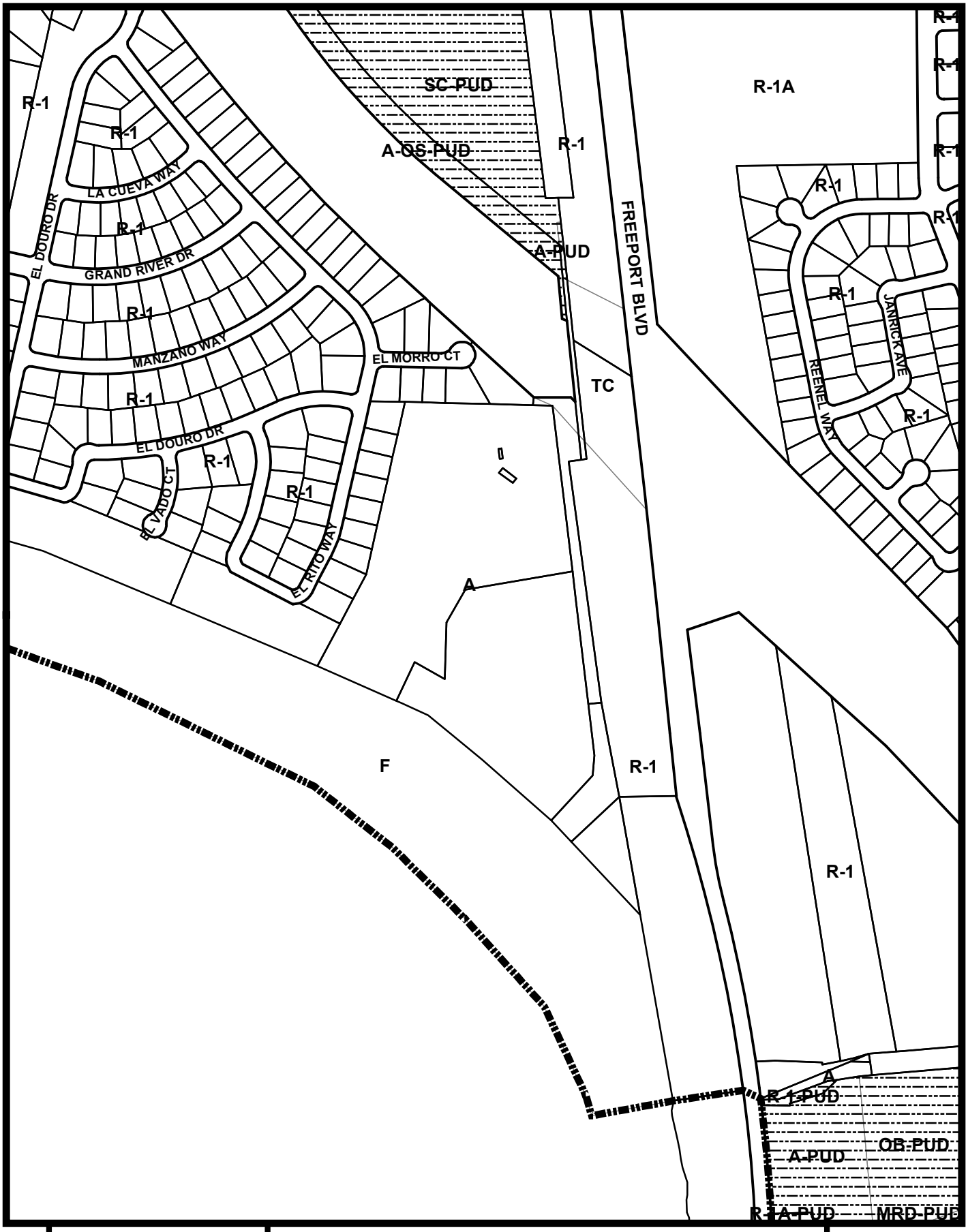

N

0 250 500

Feet

City of SACRAMENTO Community Development

Planning and Development Code

Valid as of August 2014
Subject to Change

Map Page
V6

Back to Index

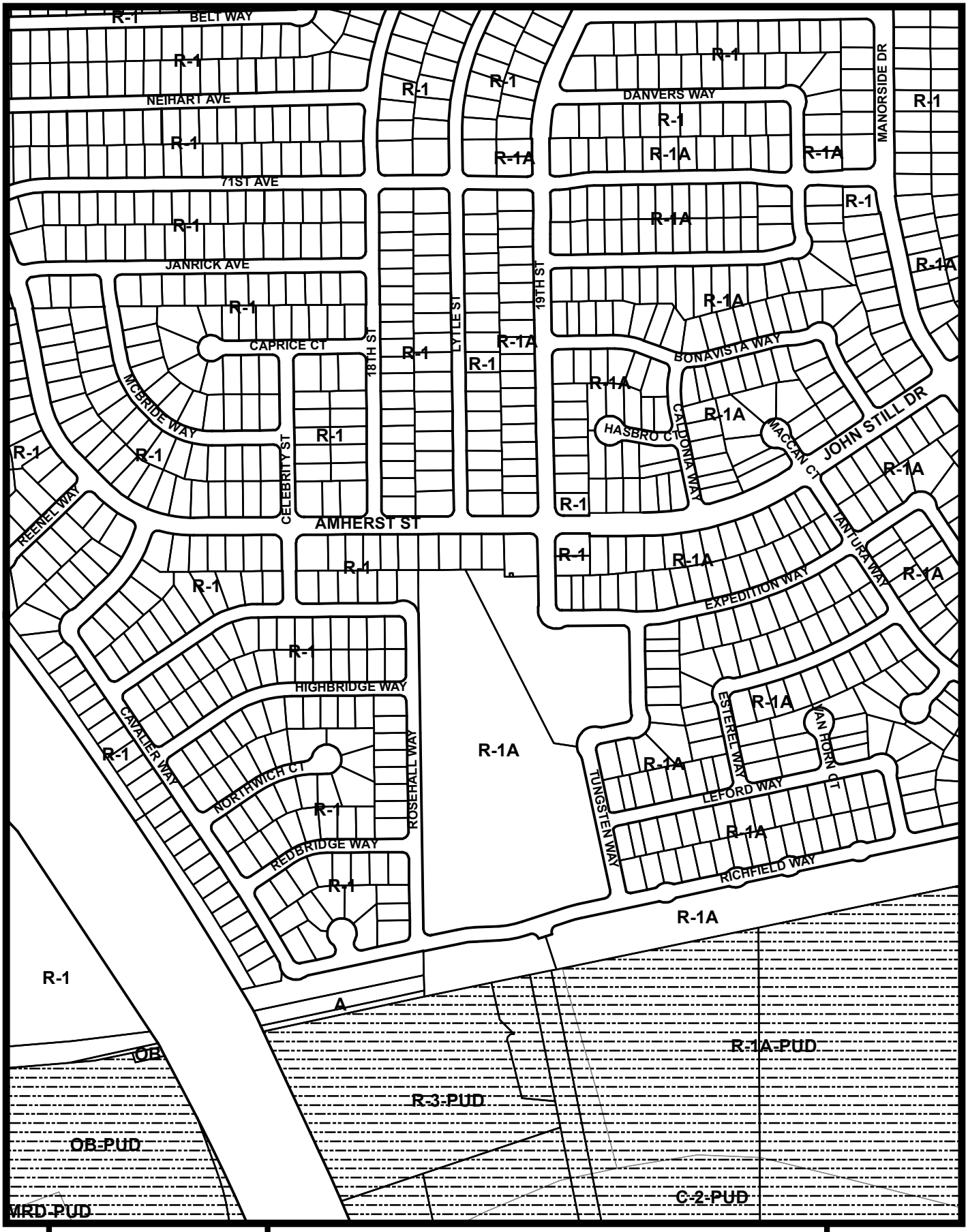

N

0 250 500

Feet

City of SACRAMENTO Community Development

Planning and Development Code

Valid as of August 2014
Subject to Change

Map Page
V7

Back to Index

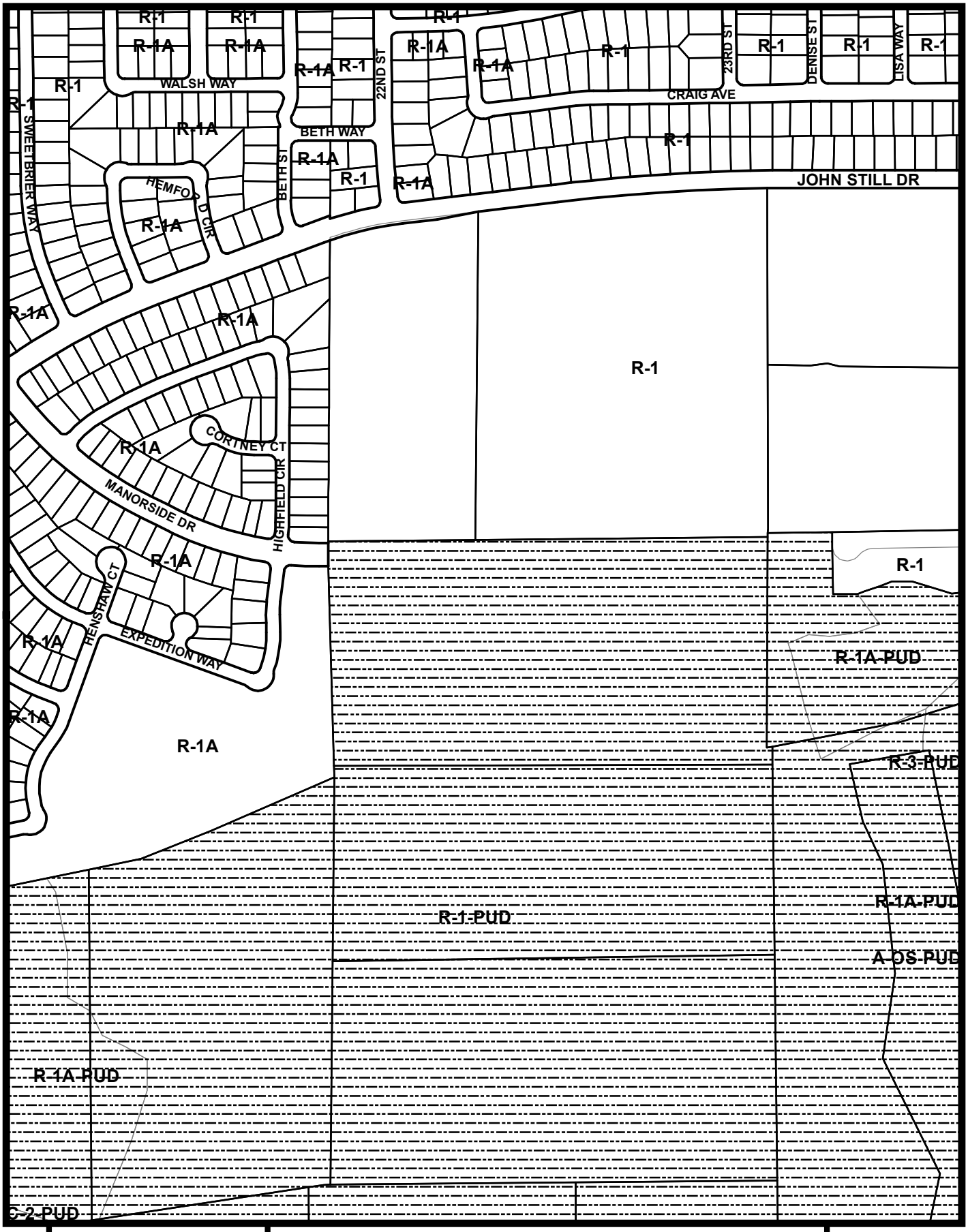

N

0 250 500

Feet

City of SACRAMENTO Community Development

Planning and Development Code

Valid as of August 2014
Subject to Change

Map Page
V8

Back to Index

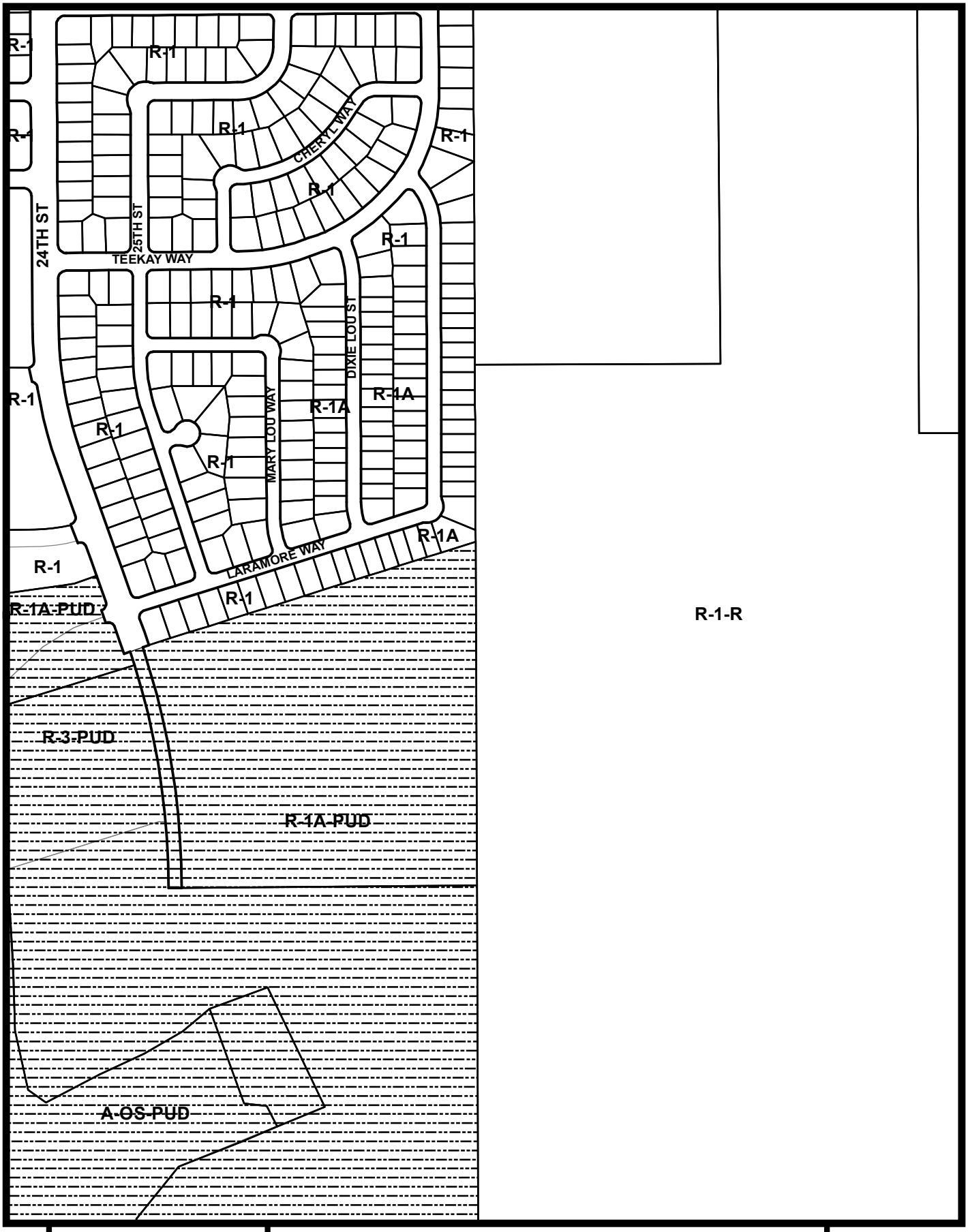

N

0 250 500
Feet

City of SACRAMENTO
Community Development

Planning and Development Code

Valid as of August 2014
Subject to Change

Map Page
V9

Back to Index

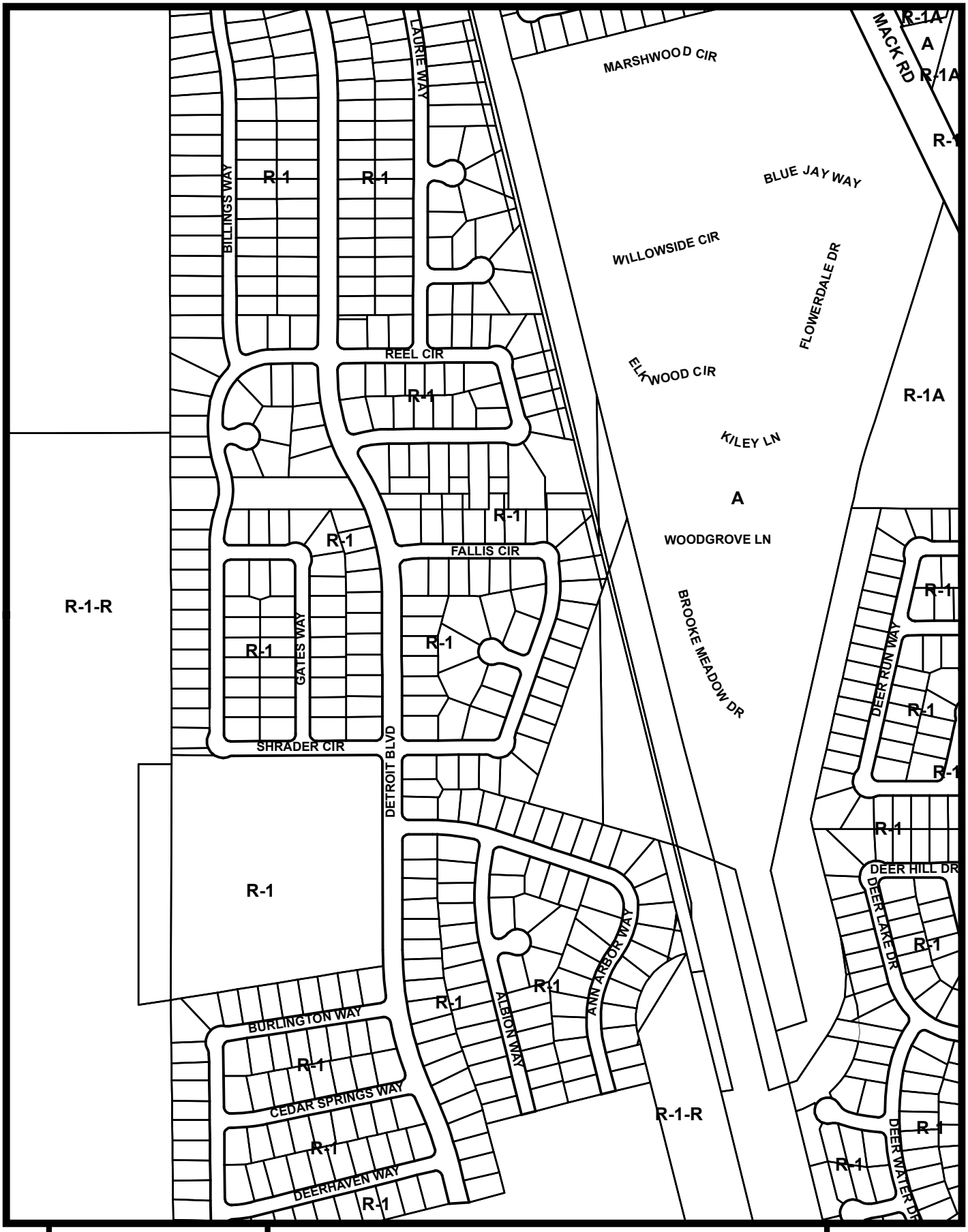

N

0 250 500

Feet

City of SACRAMENTO Community Development

Planning and Development Code

Valid as of August 2014
Subject to Change

Map Page
V10

Back to Index

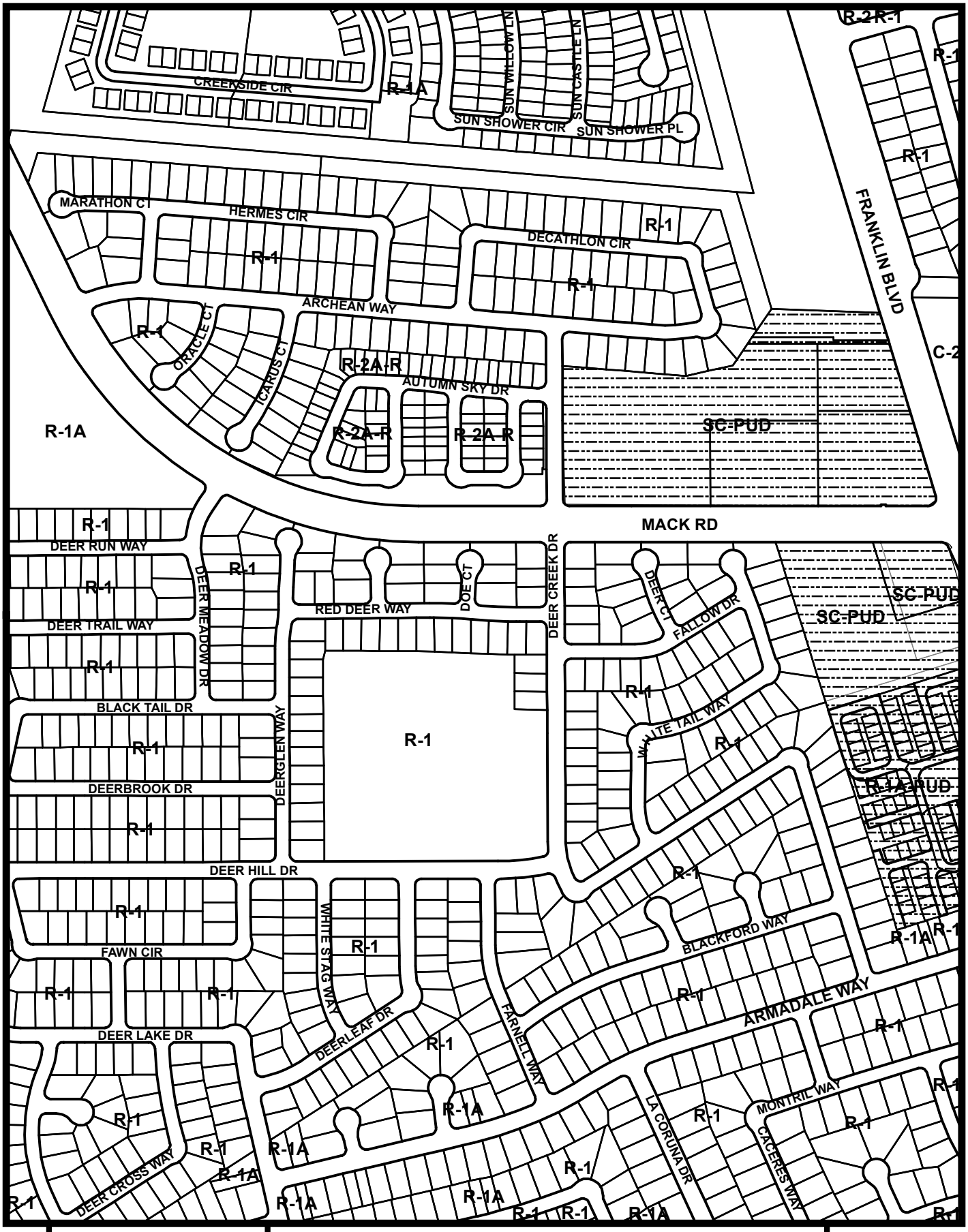

N

0 250 500

Feet

City of SACRAMENTO Community Development

Planning and Development Code

Valid as of August 2014
Subject to Change

Map Page
V11

Back to Index

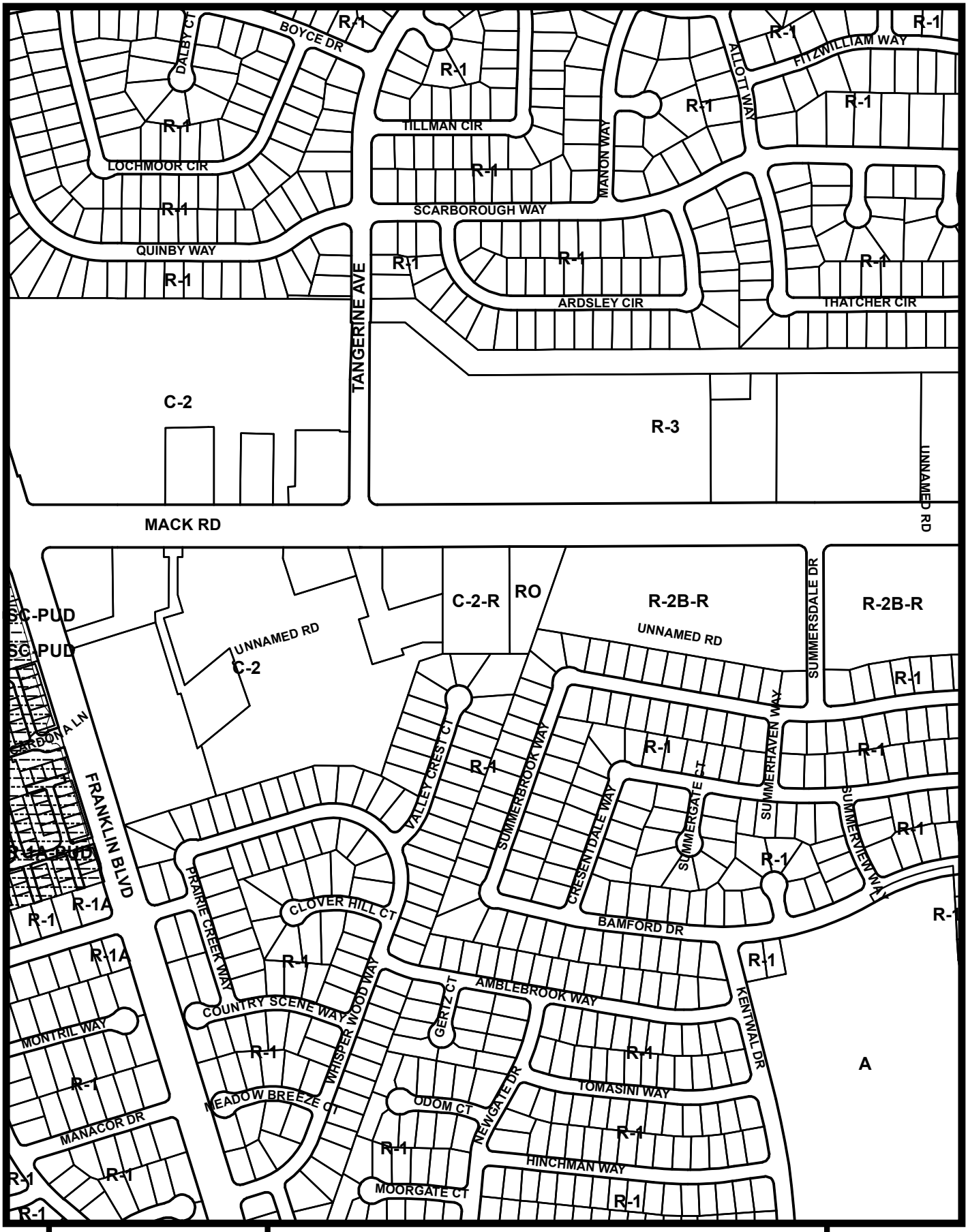

N

0 250 500

Feet

City of SACRAMENTO Community Development

Planning and Development Code

Valid as of August 2014
Subject to Change

Map Page
V12

Back to Index

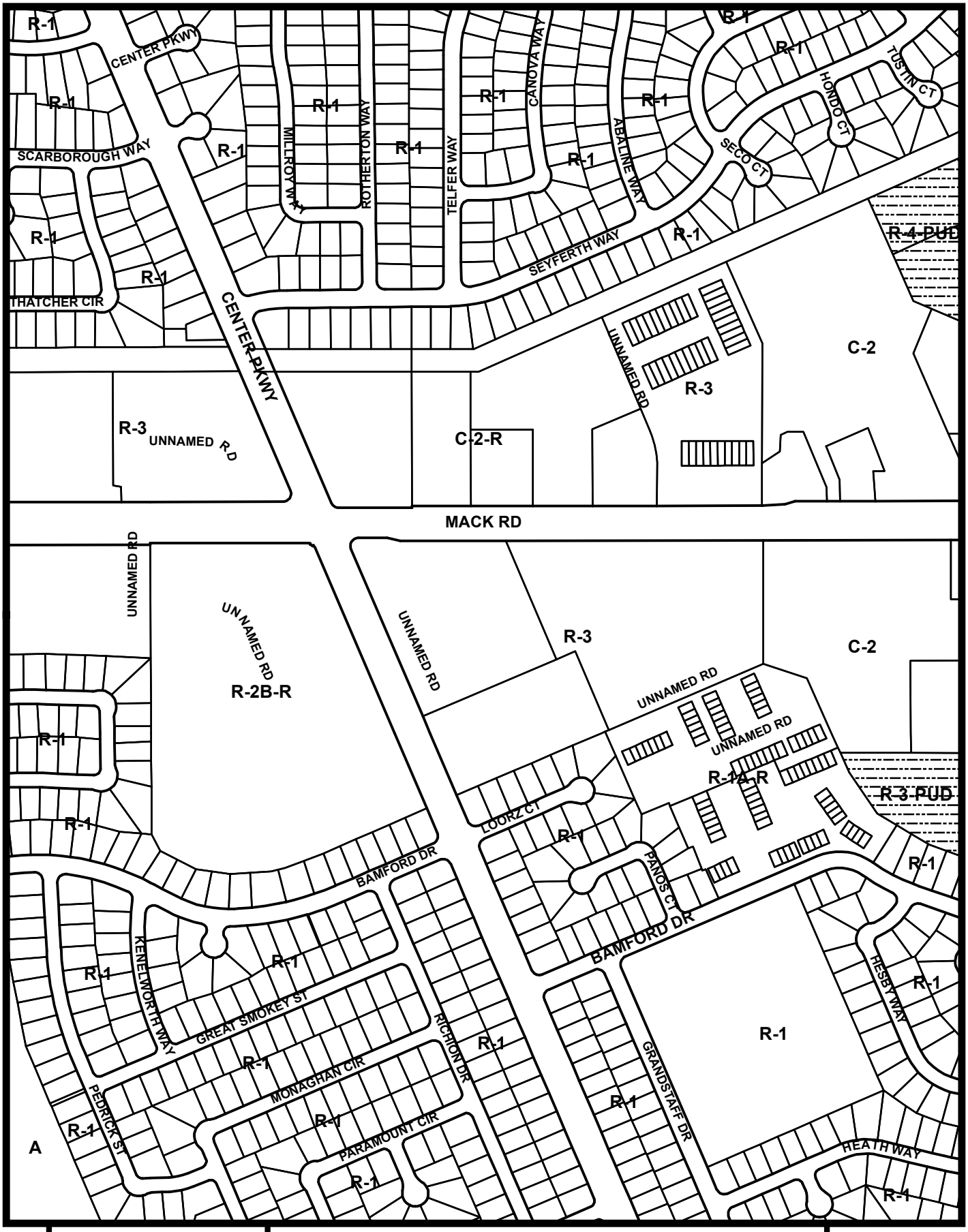

N

0 250 500

Feet

City of SACRAMENTO Community Development

Planning and Development Code

Valid as of August 2014
Subject to Change

Map Page
V13

Back to Index

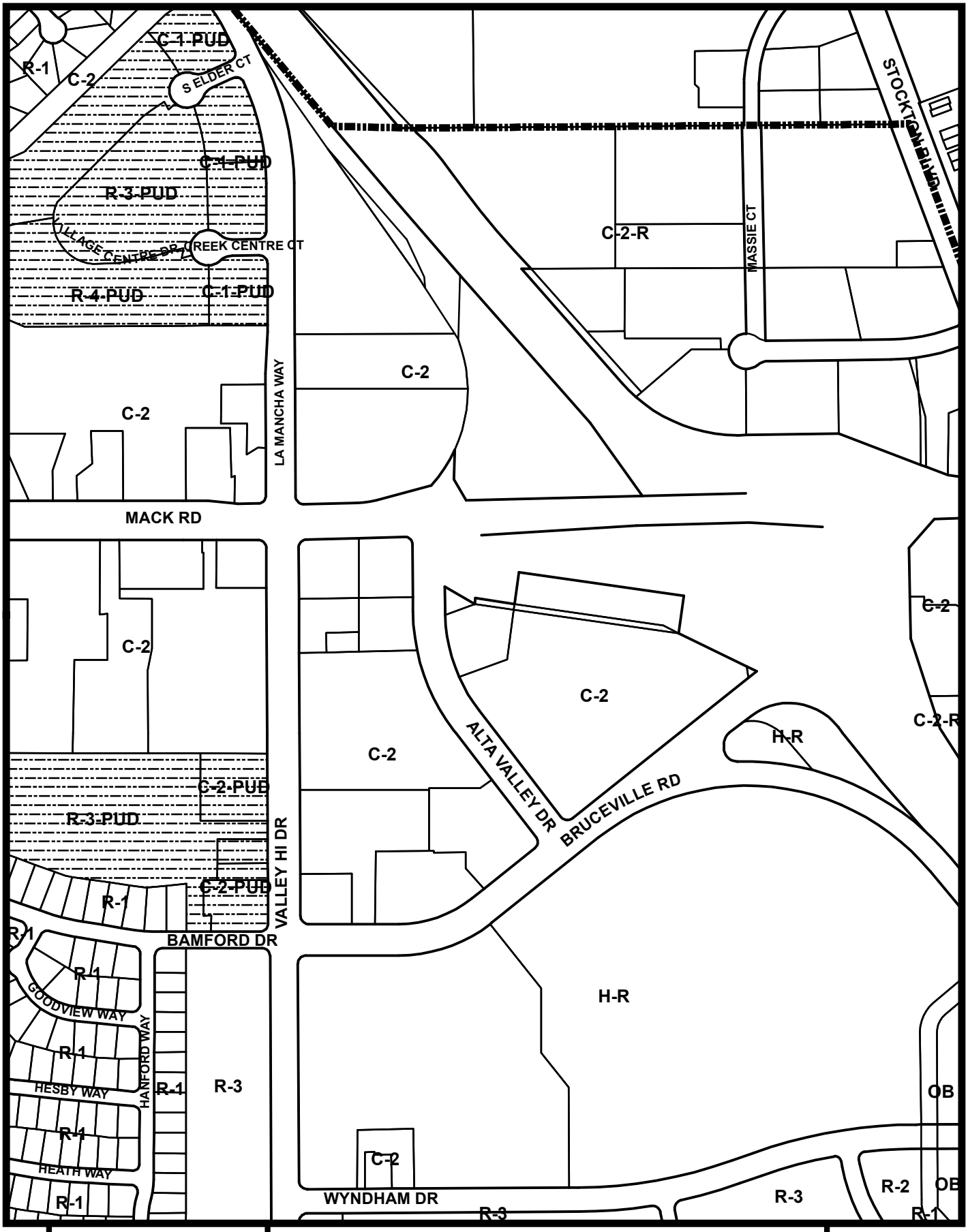

N

0 250 500

Feet

City of SACRAMENTO Community Development

Planning and Development Code

Valid as of August 2014
Subject to Change

Map Page
V14

Back to Index

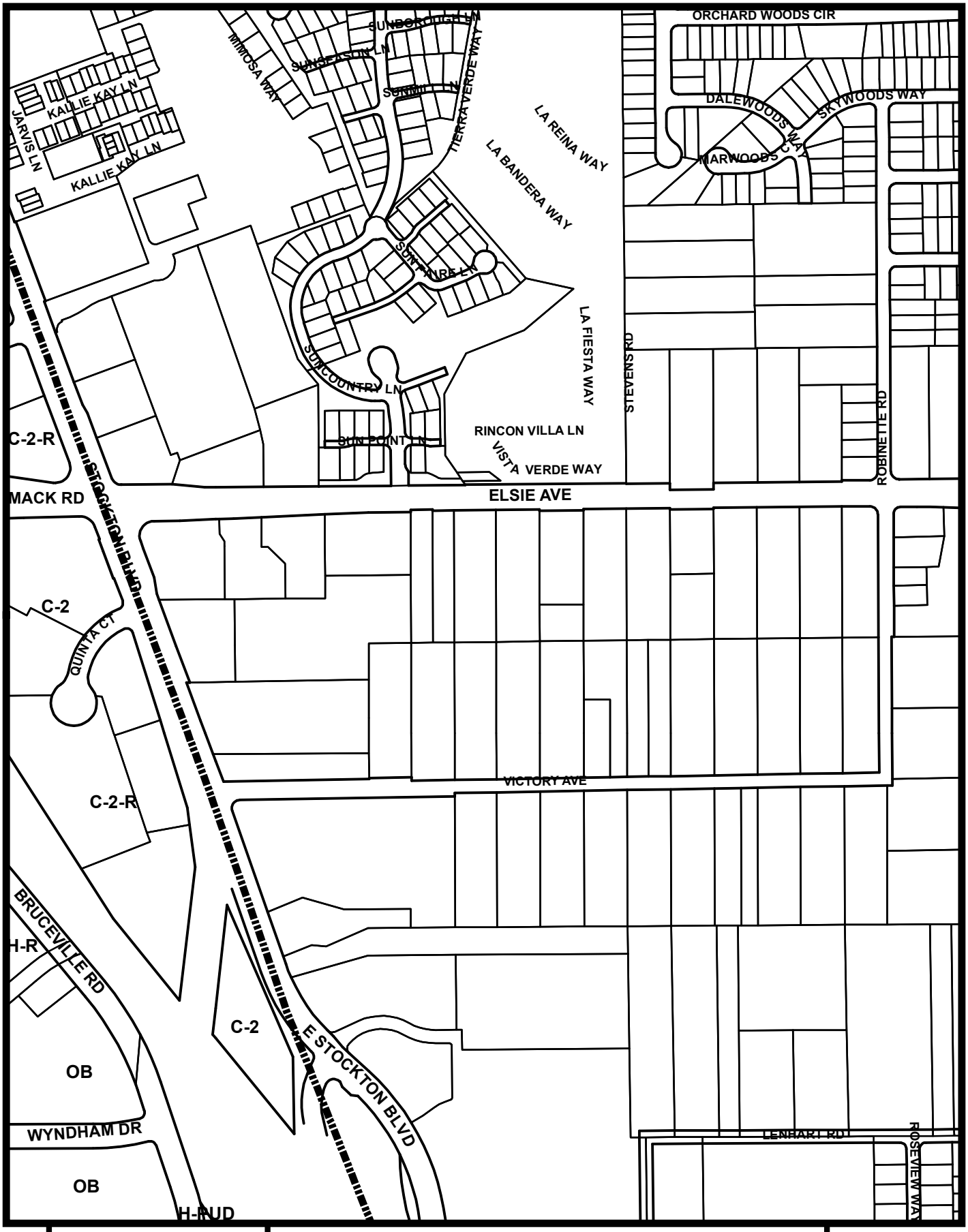

N

0 250 500
Feet

City of SACRAMENTO
Community Development

Planning and Development Code

Valid as of August 2014
Subject to Change

Map Page
V15

Back to Index

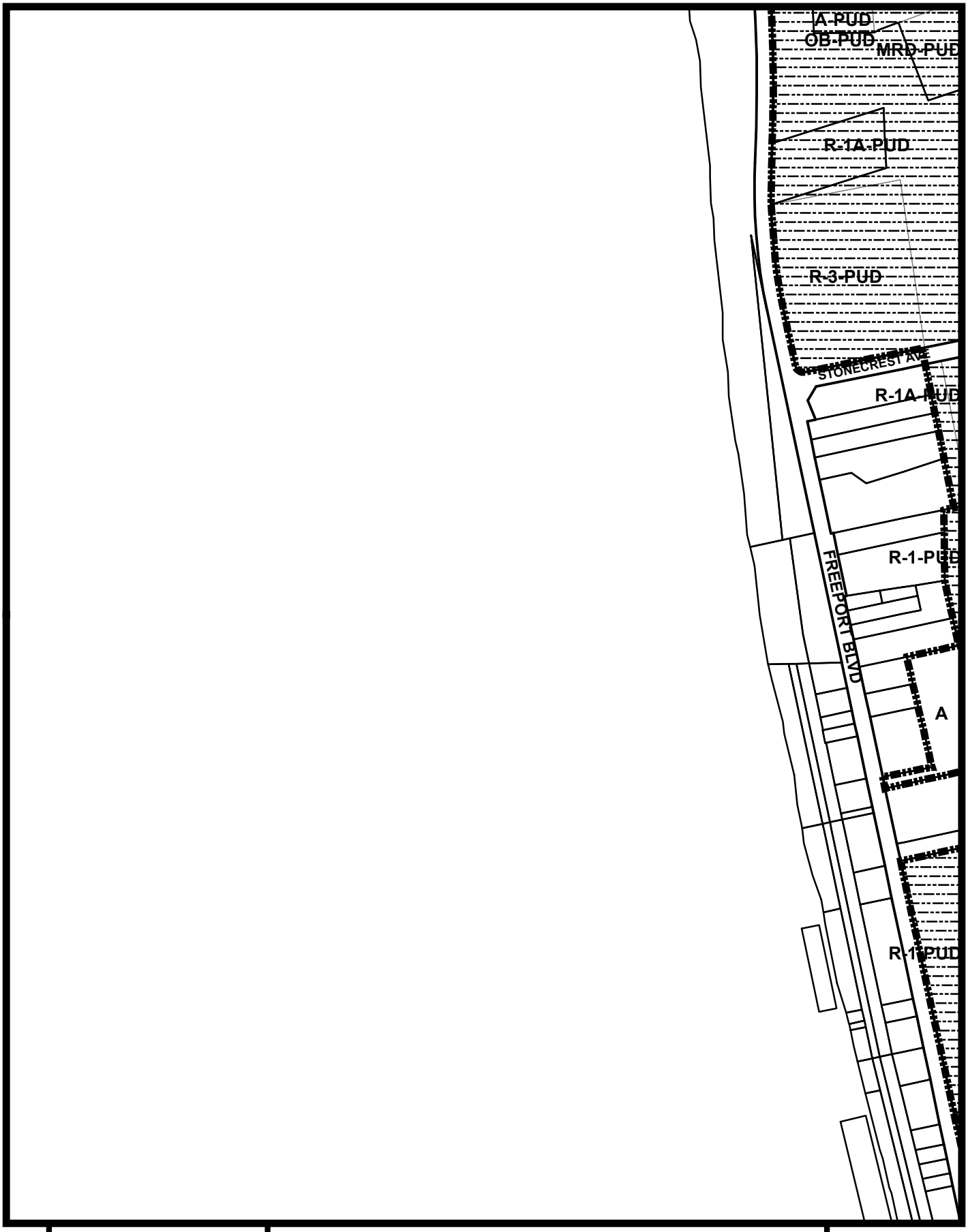

N

0 250 500

Feet

City of SACRAMENTO Community Development

Planning and Development Code

Valid as of August 2014
Subject to Change

Map Page
W6

Back to Index

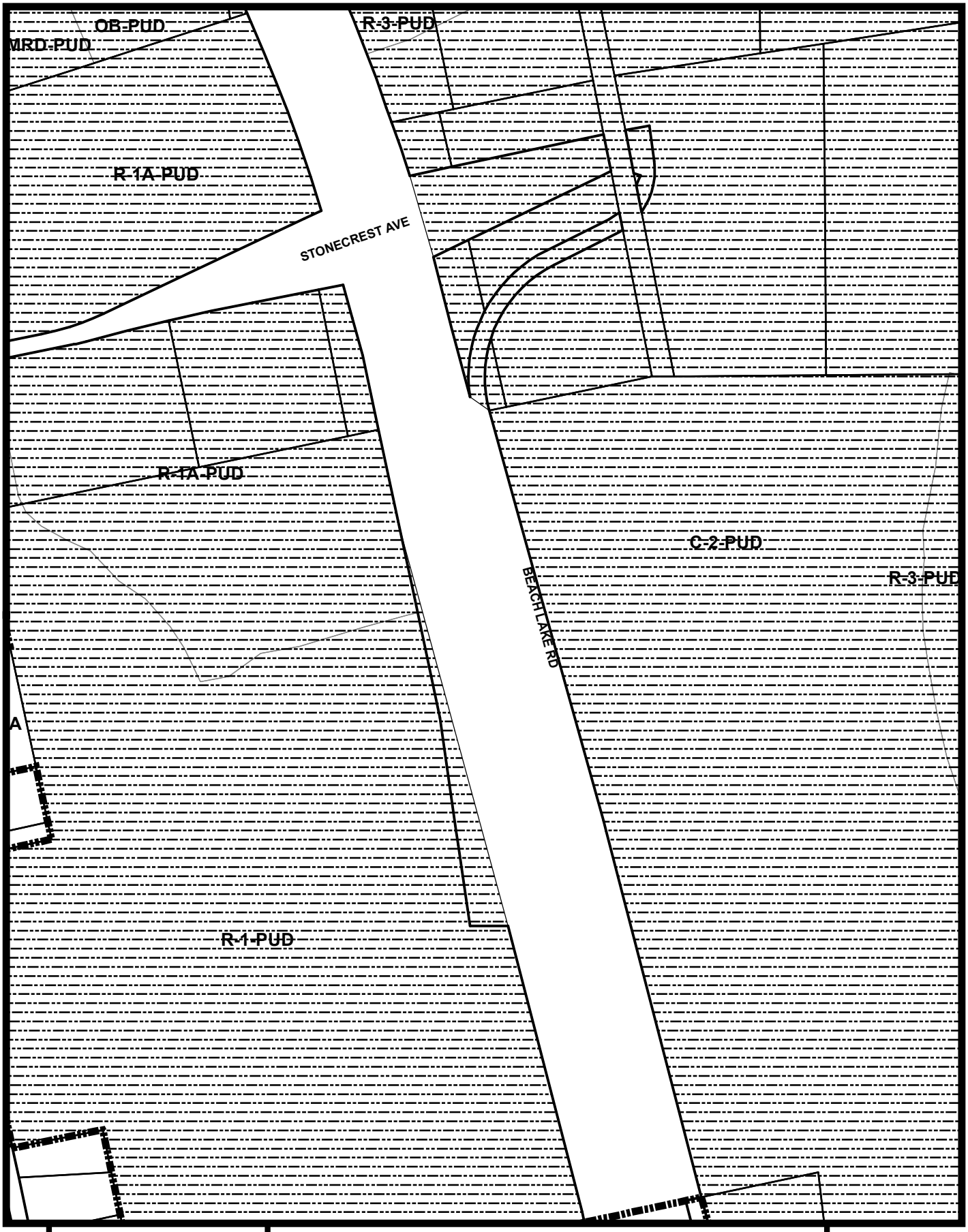

N

0 250 500

Feet

City of SACRAMENTO Community Development

Planning and Development Code

Valid as of August 2014
Subject to Change

Map Page
W7

Back to Index

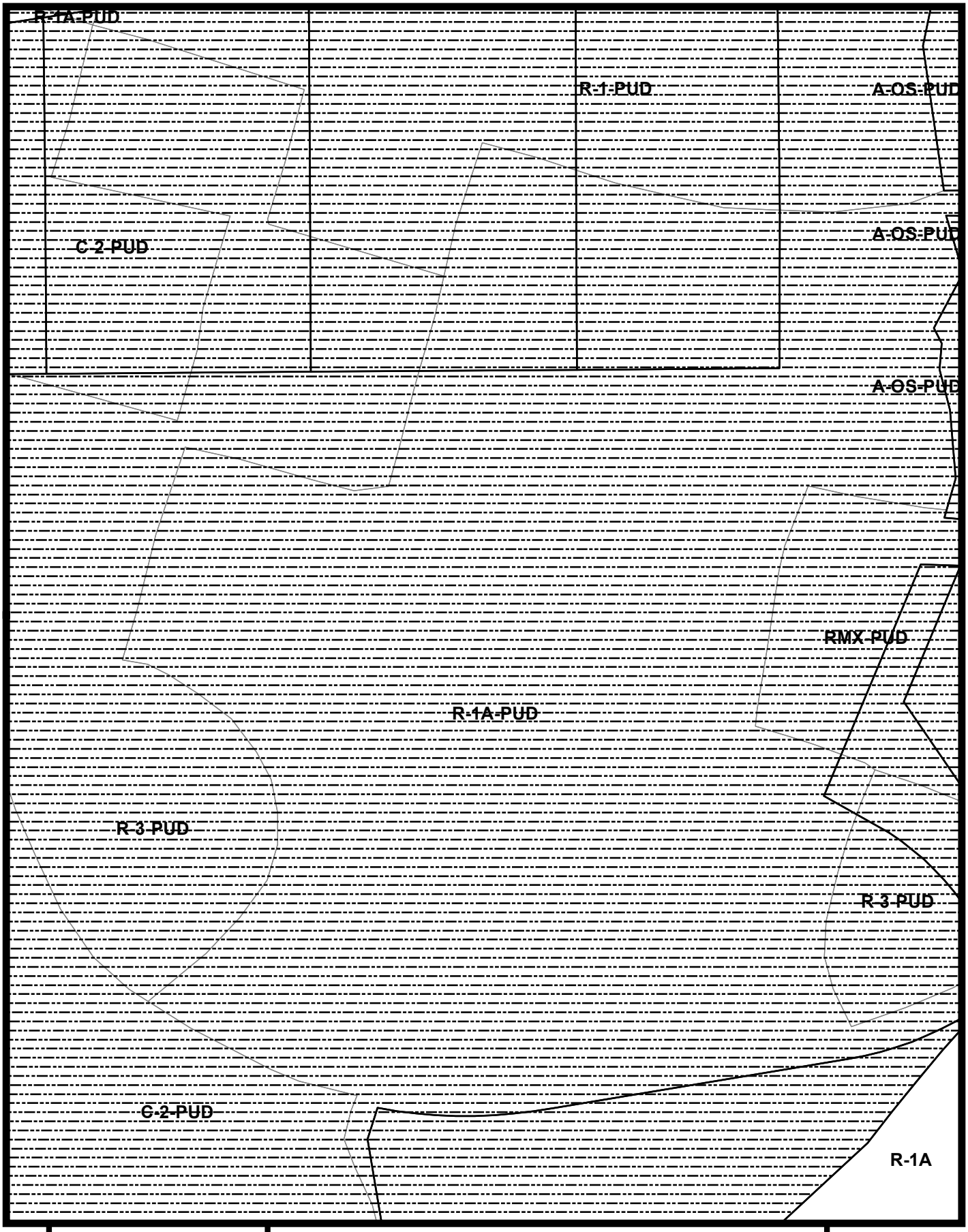

N

0 250 500

Feet

City of SACRAMENTO Community Development

Planning and Development Code

Valid as of August 2014
Subject to Change

Map Page
W8

Back to Index

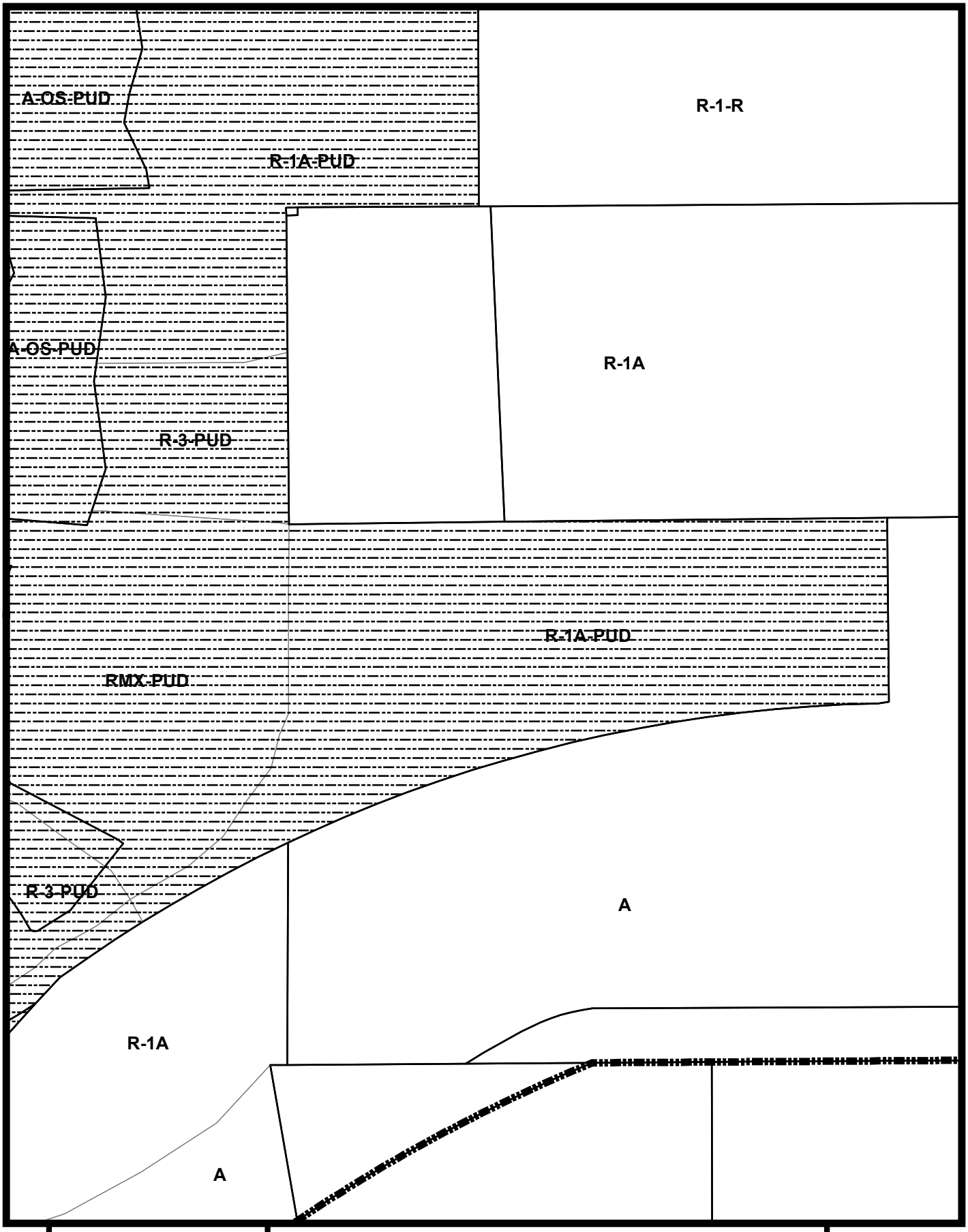

N

0 250 500

Feet

City of SACRAMENTO Community Development

Planning and Development Code

Valid as of August 2014
Subject to Change

Map Page
W9

Back to Index

N

0 250 500
Feet

City of SACRAMENTO
Community Development

Planning and Development Code

Valid as of August 2014
Subject to Change

Map Page
W10

Back to Index

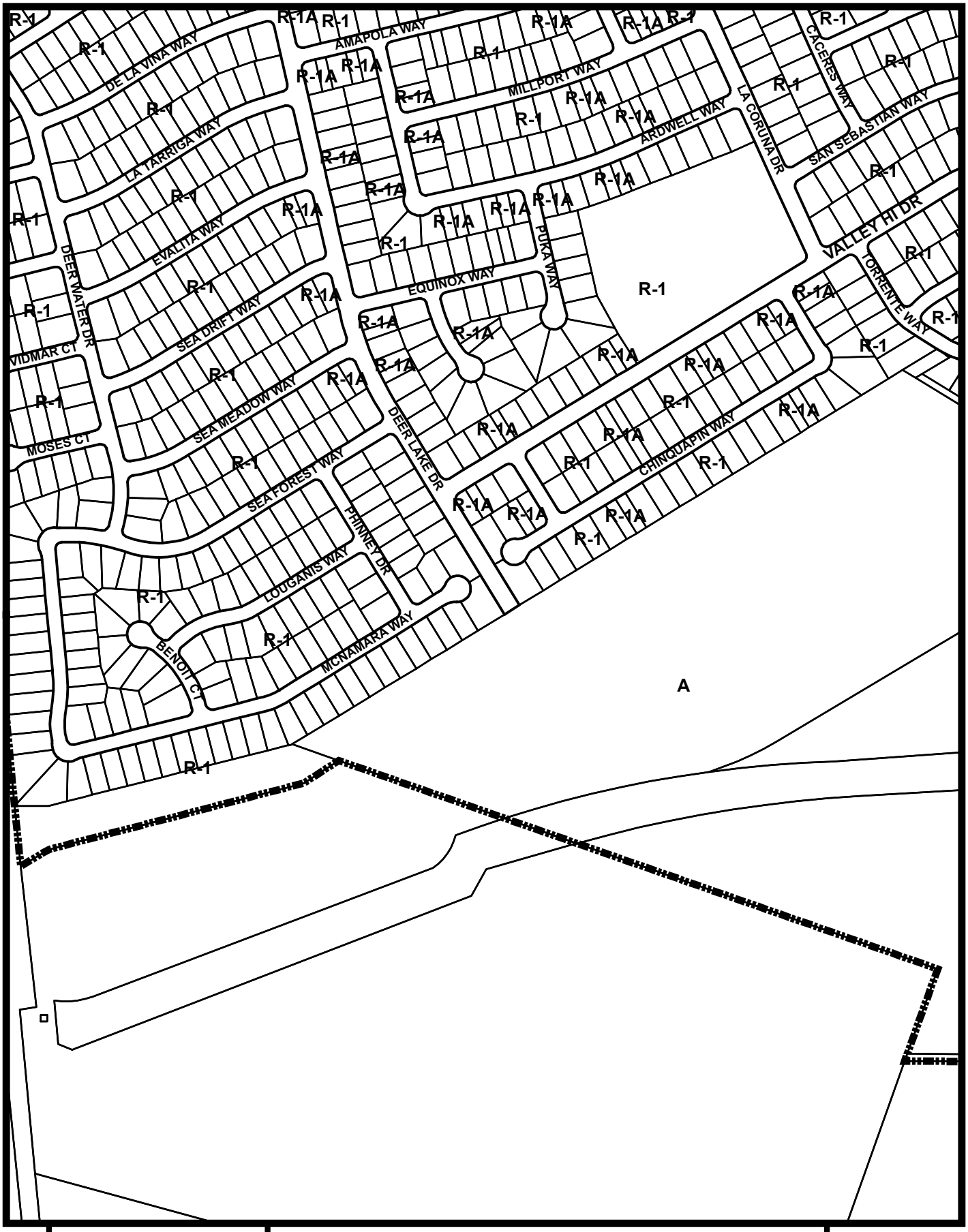

N

0 250 500

Feet

City of SACRAMENTO Community Development

Planning and Development Code

Valid as of August 2014
Subject to Change

Map Page
W11

Back to Index

N

0 250 500

Feet

City of SACRAMENTO Community Development

Planning and Development Code

Valid as of August 2014
Subject to Change

Map Page
W12

Back to Index

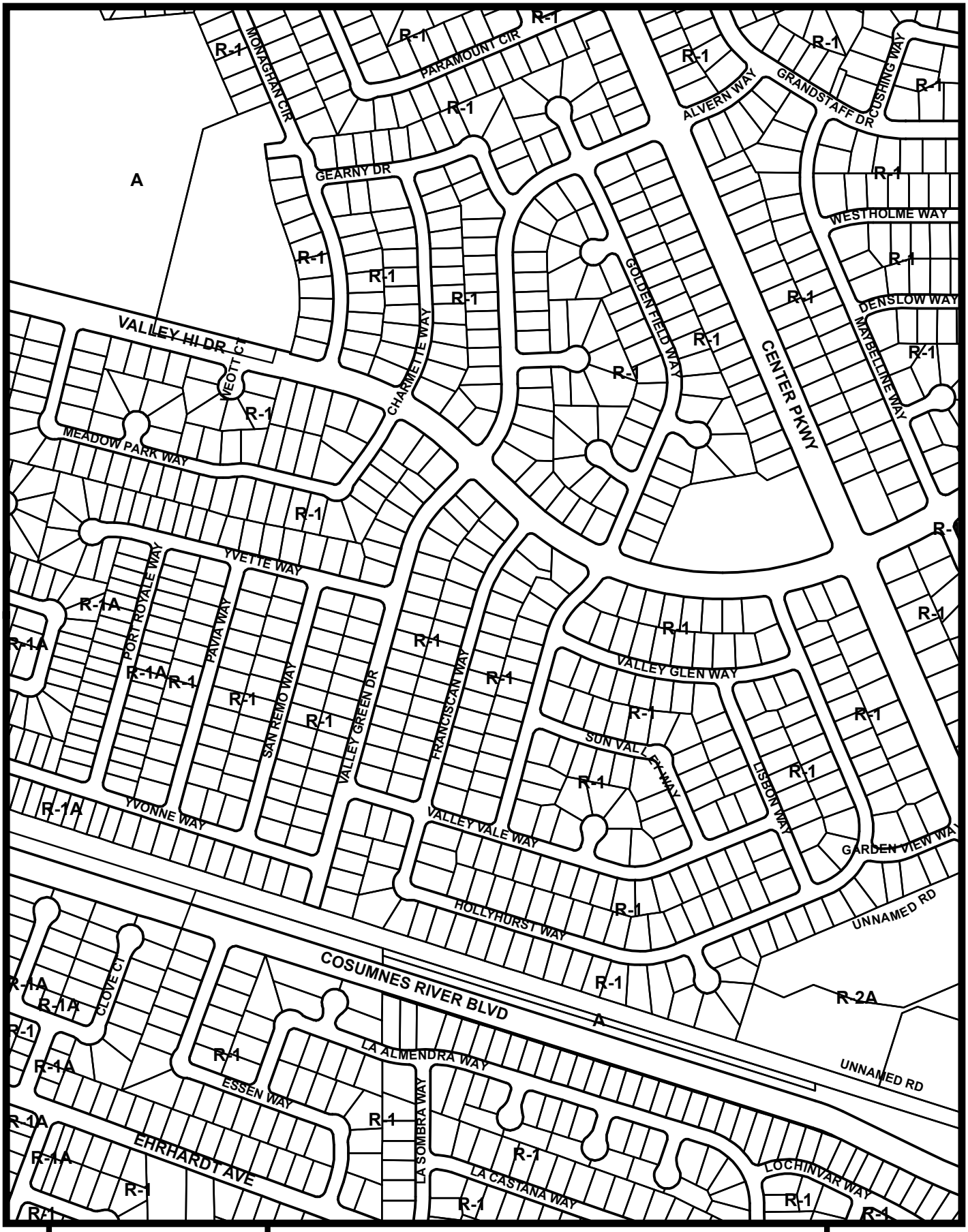

N

0 250 500

Feet

City of SACRAMENTO Community Development

Planning and Development Code

Valid as of August 2014
Subject to Change

Map Page
W13

Back to Index

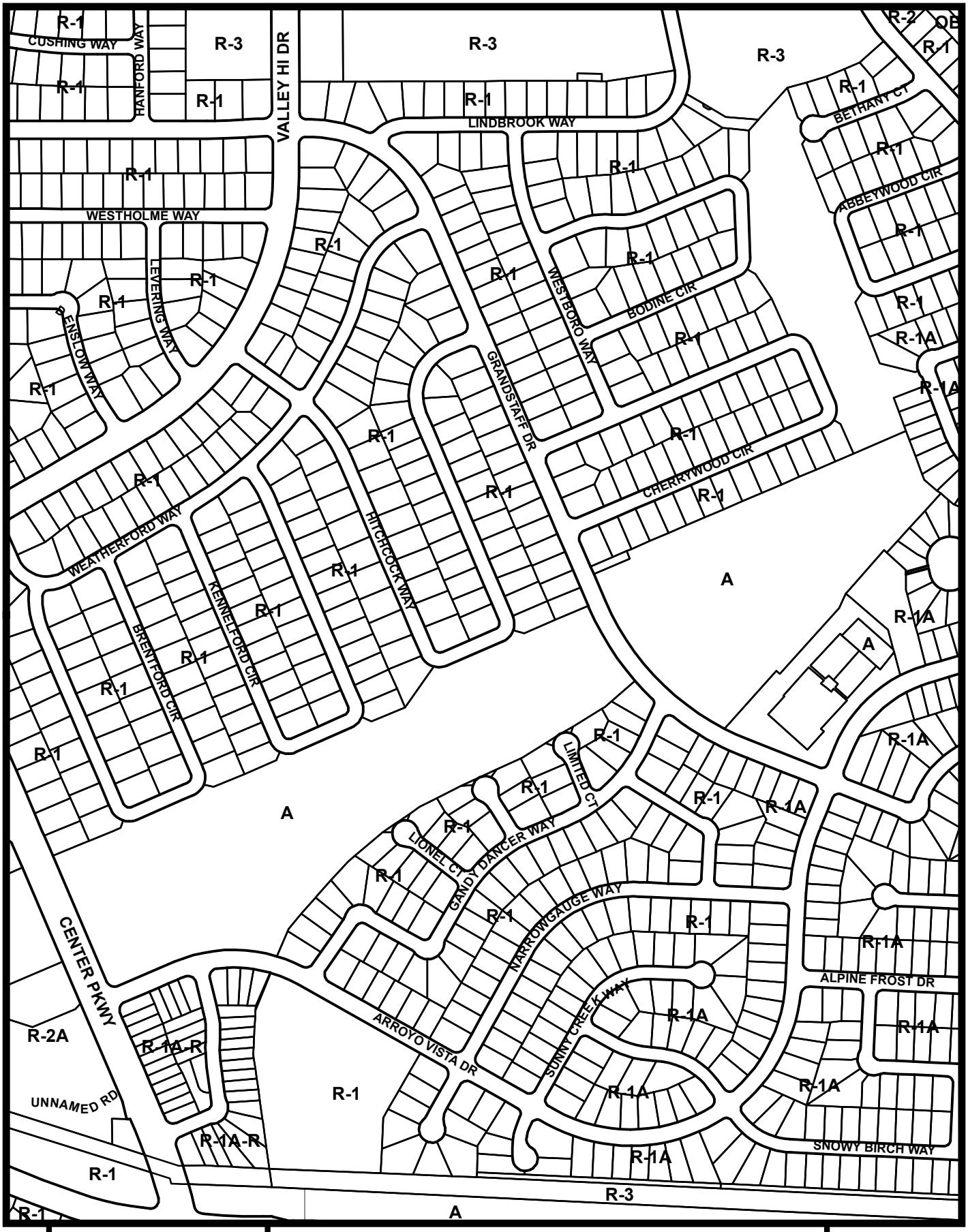

N

0 250 500

Feet

City of SACRAMENTO Community Development

Planning and Development Code

Valid as of August 2014
Subject to Change

Map Page
W14

Back to Index

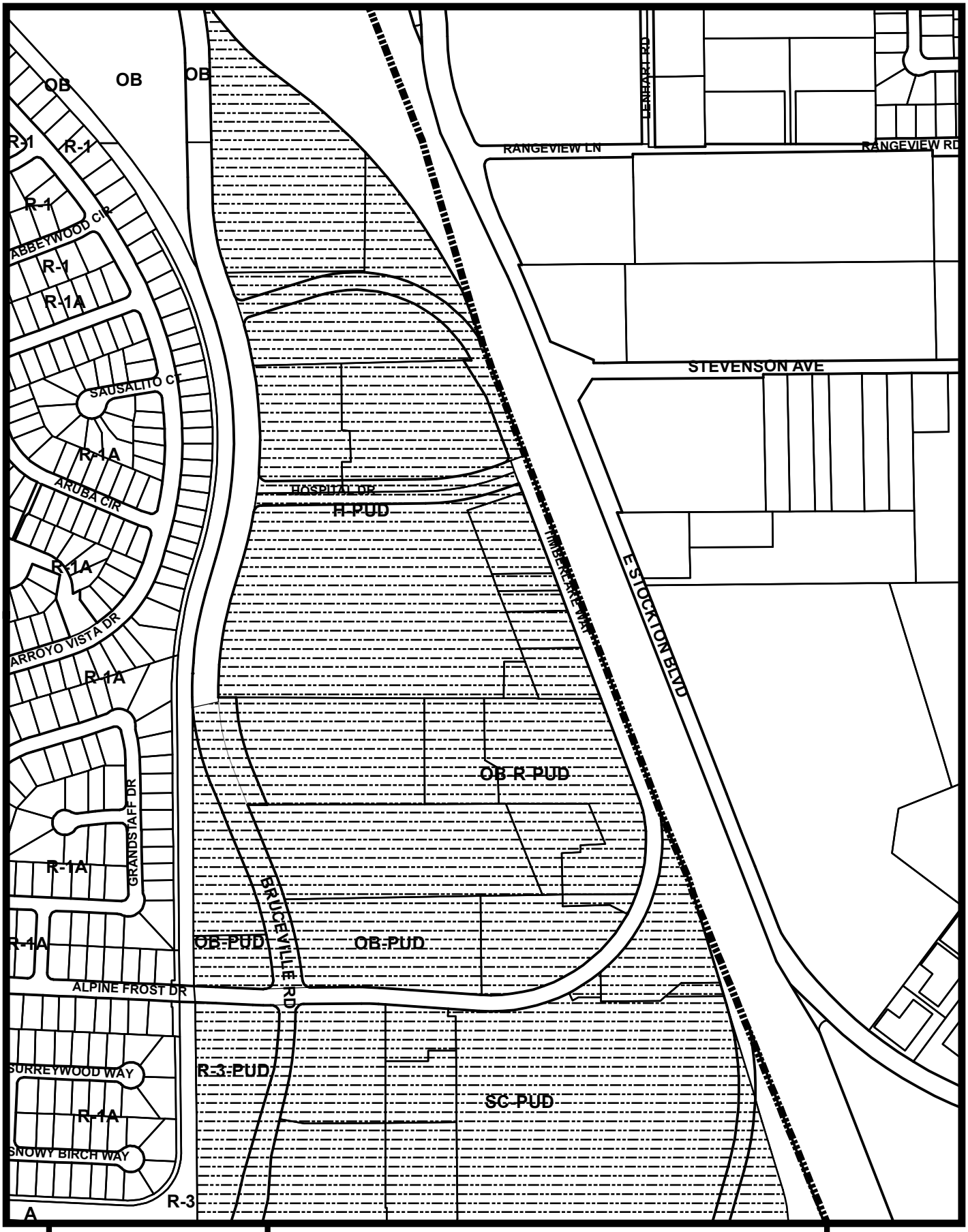

N

0 250 500

Feet

City of SACRAMENTO Community Development

Planning and Development Code

Valid as of August 2014
Subject to Change

Map Page
W15

Back to Index

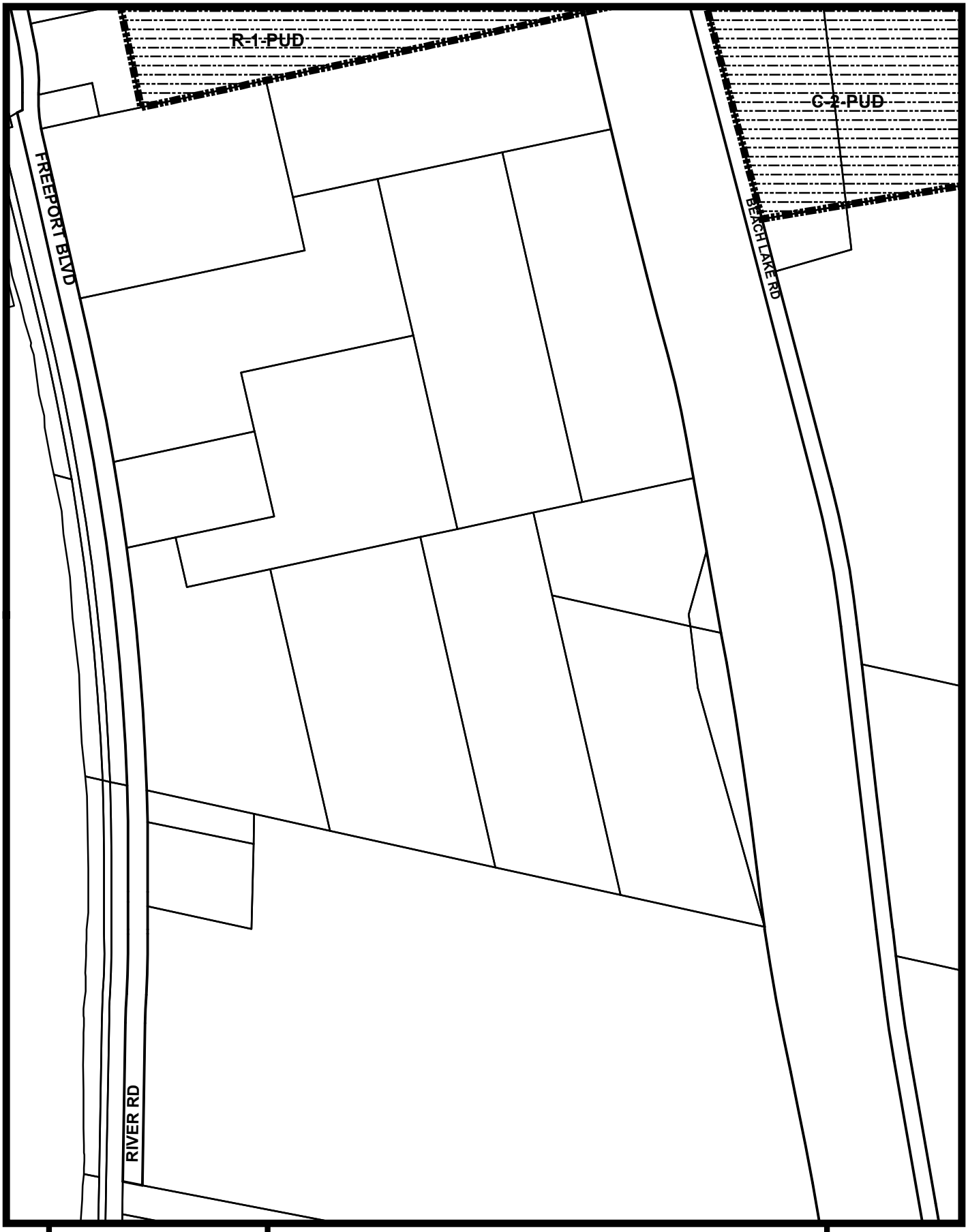

N

0 250 500
Feet

City of SACRAMENTO
Community Development

Planning and Development Code

Valid as of August 2014
Subject to Change

Map Page
X7

Back to Index

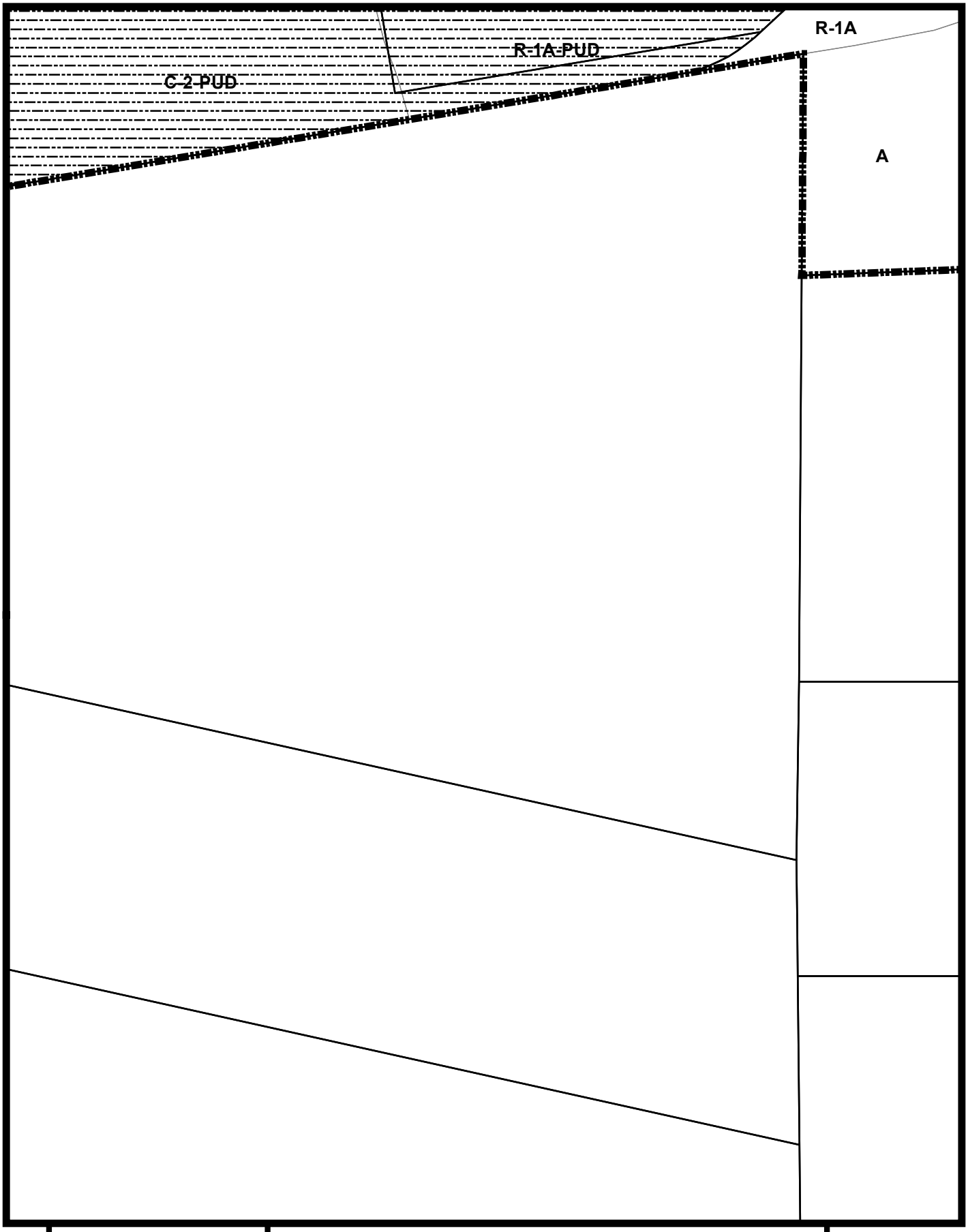

N

0 250 500
Feet

City of SACRAMENTO
Community Development

Planning and Development Code

Valid as of August 2014
Subject to Change

Map Page
X8

Back to Index

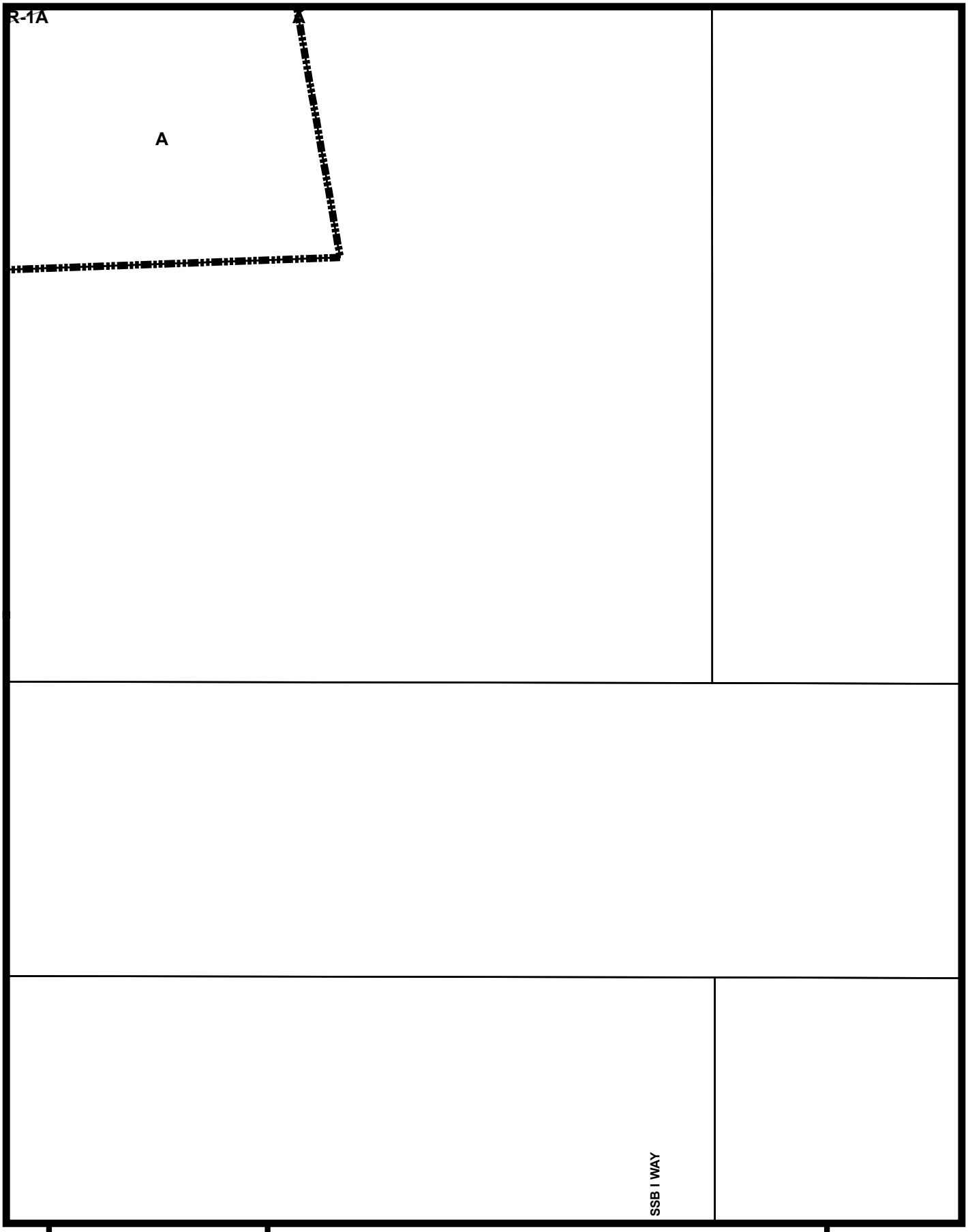

N

0 250 500

Feet

City of SACRAMENTO Community Development

Planning and Development Code

Valid as of August 2014
Subject to Change

Map Page
X9

Back to Index

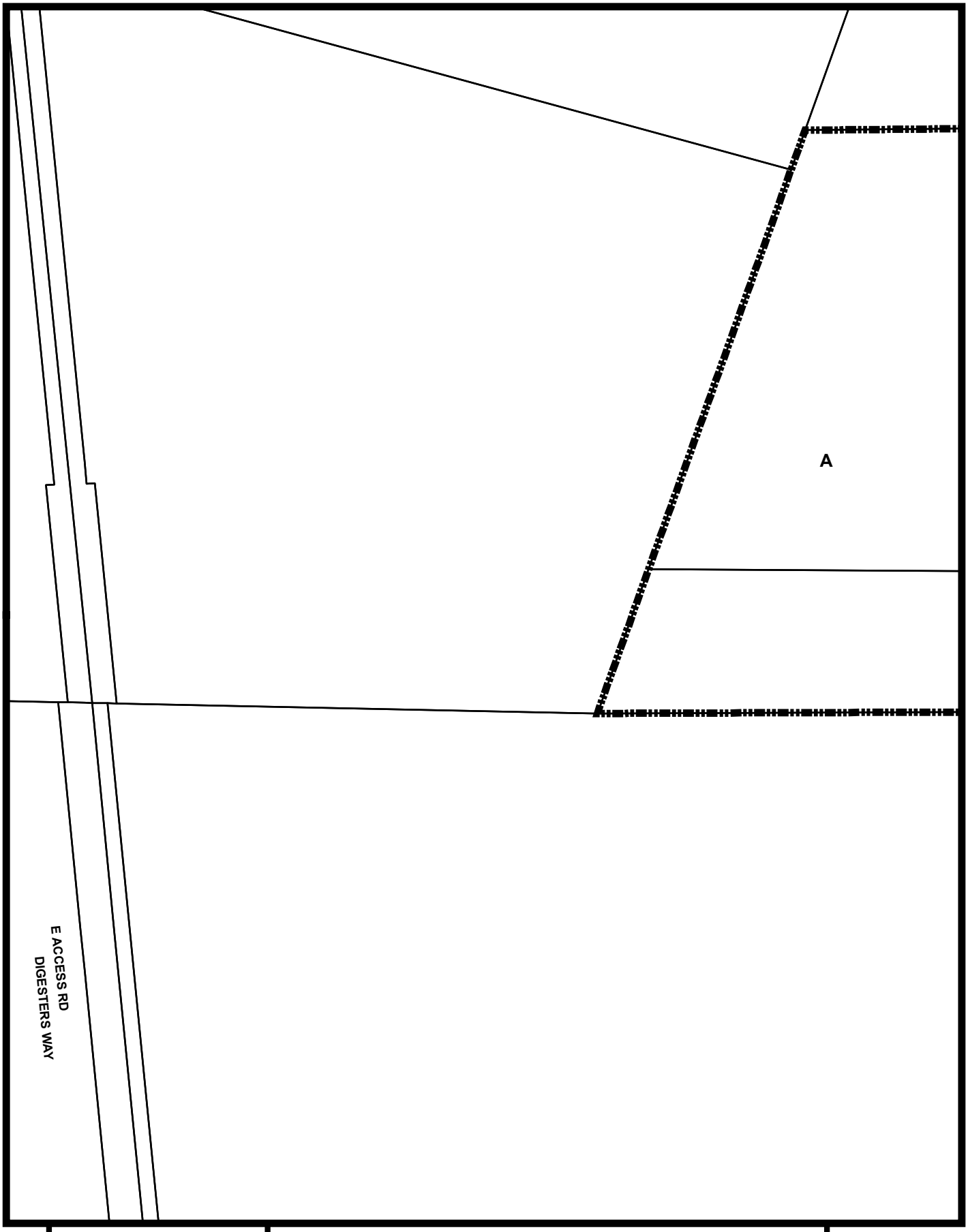

N

0 250 500
Feet

City of SACRAMENTO
Community Development

Planning and Development Code

Valid as of August 2014
Subject to Change

Map Page
X11

Back to Index

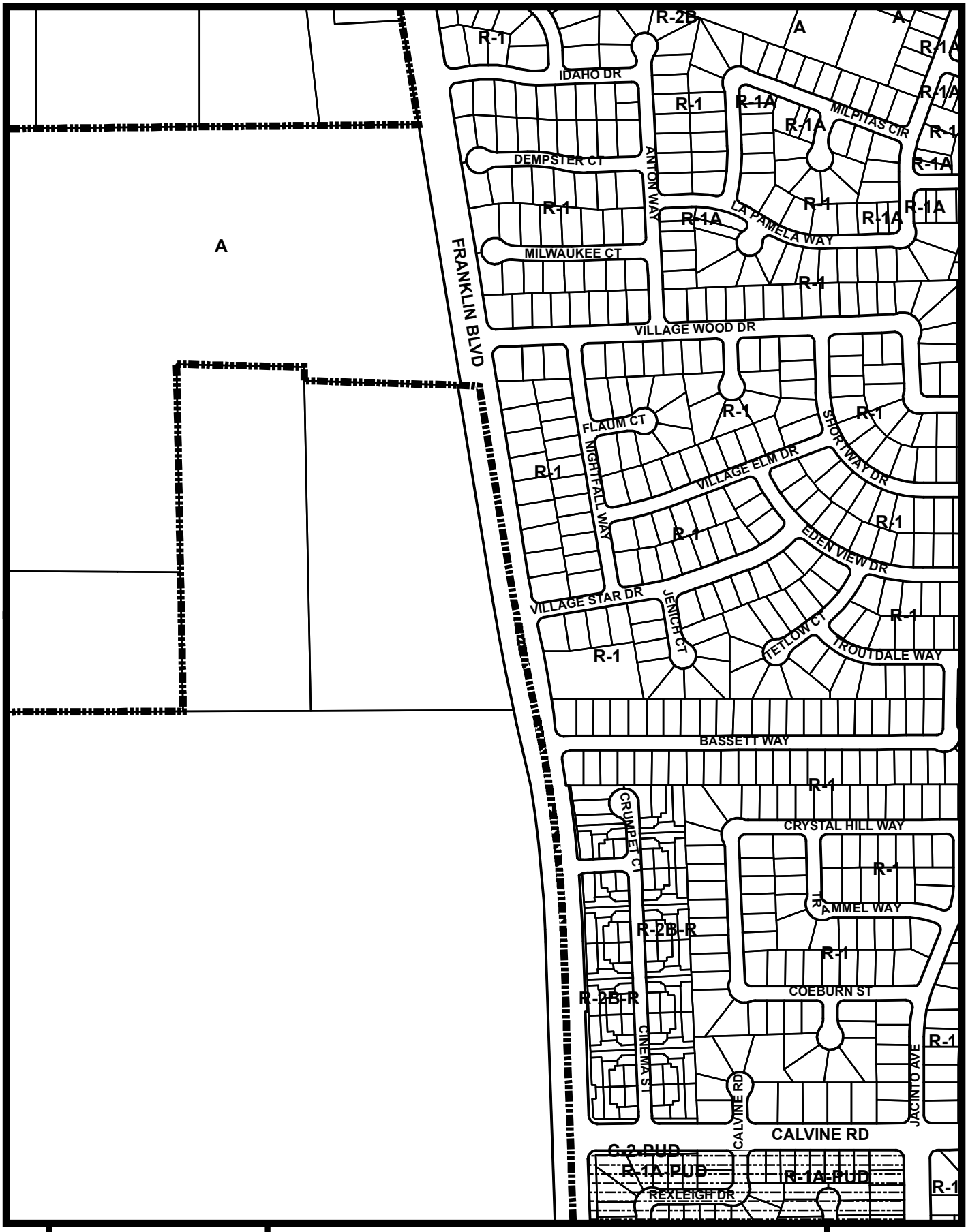

N

0 250 500

Feet

City of SACRAMENTO Community Development

Planning and Development Code

Valid as of August 2014
Subject to Change

Map Page
X12

Back to Index

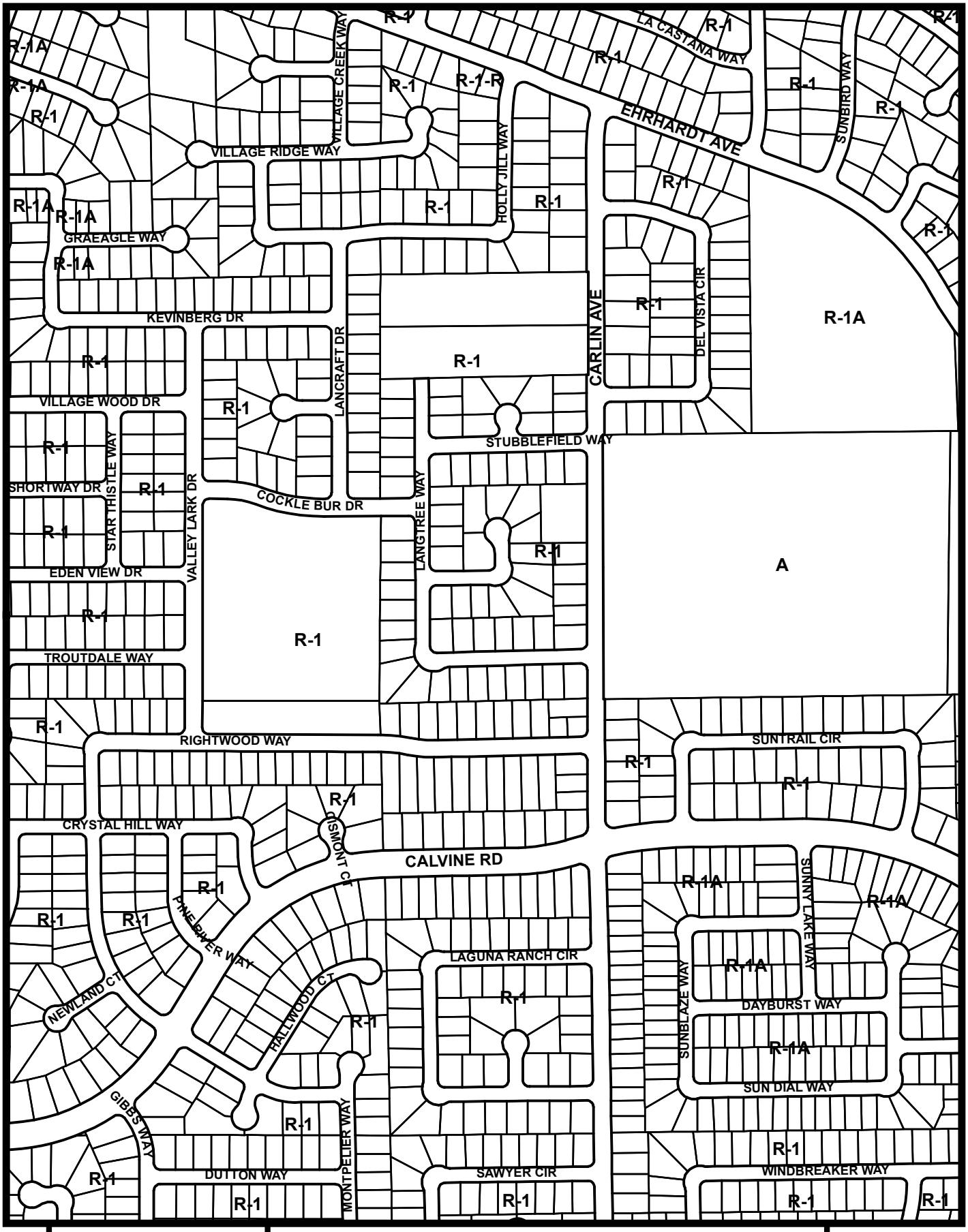

N

0 250 500

Feet

City of SACRAMENTO Community Development

Planning and Development Code

Valid as of August 2014
Subject to Change

Map Page
X13

Back to Index

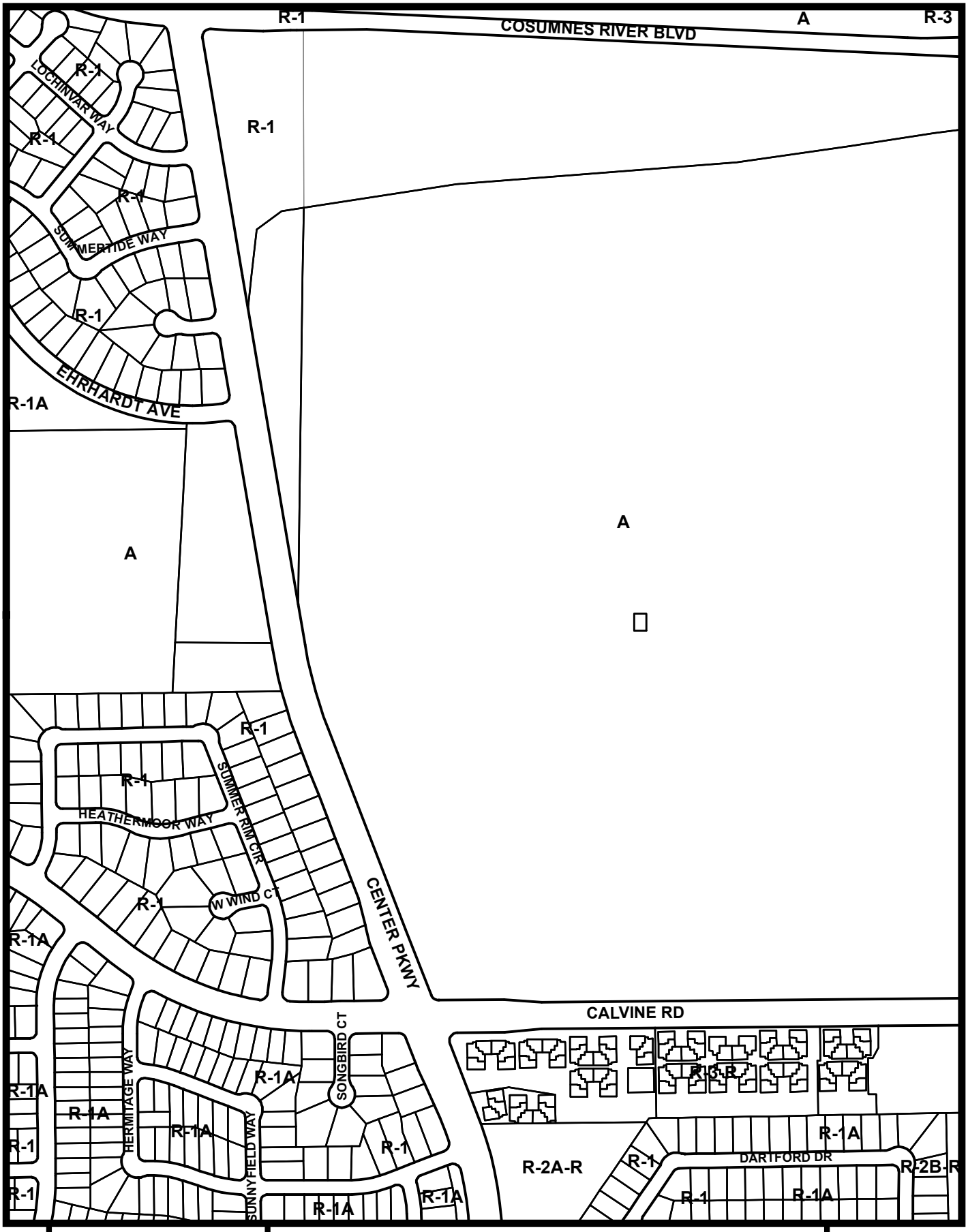

N

0 250 500

Feet

City of SACRAMENTO Community Development

Planning and Development Code

Valid as of August 2014
Subject to Change

Map Page
X14

Back to Index

N

0 250 500

Feet

City of SACRAMENTO Community Development

Planning and Development Code

Valid as of August 2014
Subject to Change

Map Page
X15

Back to Index

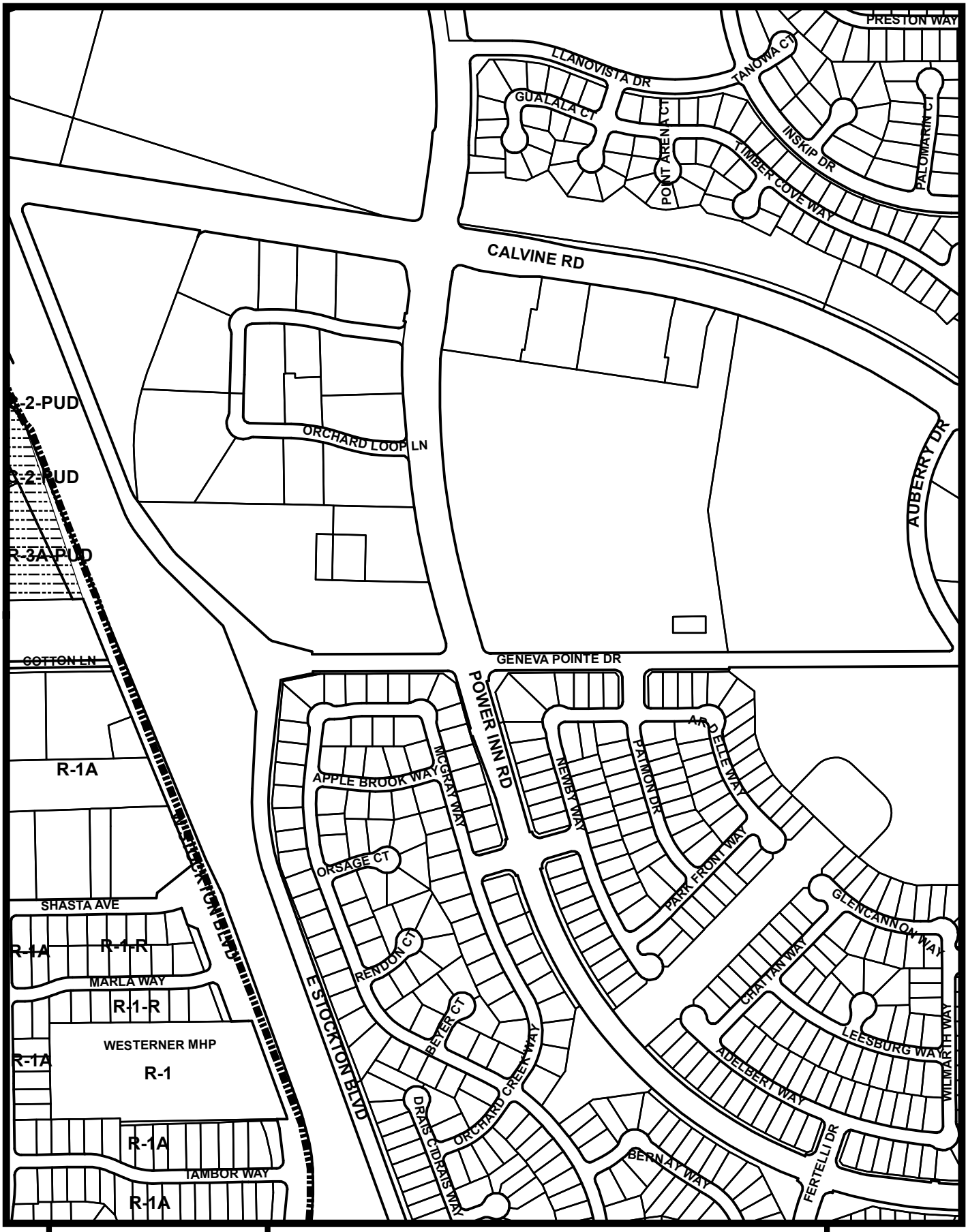

N

0 250 500

Feet

City of SACRAMENTO Community Development

Planning and Development Code

Valid as of August 2014
Subject to Change

Map Page
X16

Back to Index

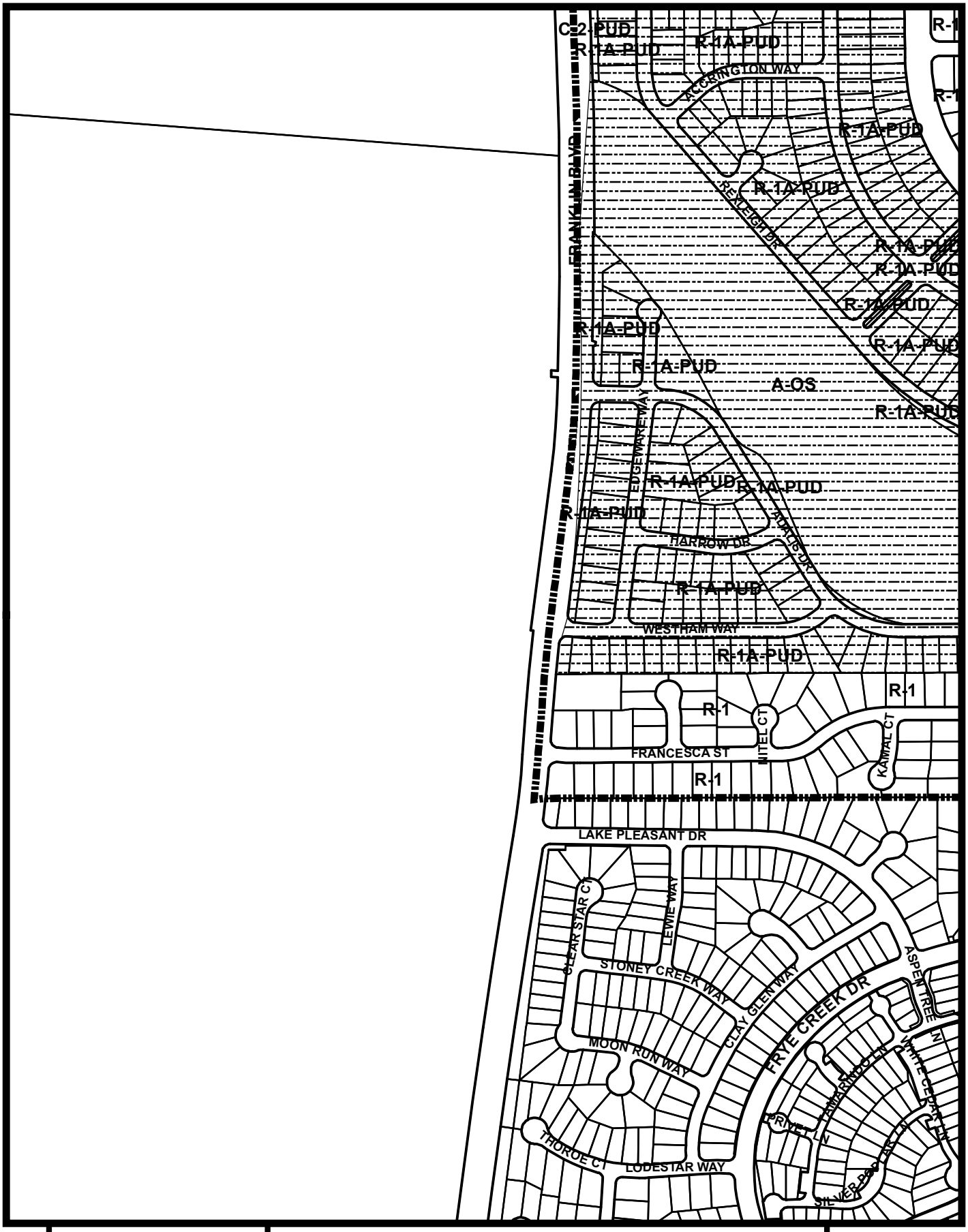

N

0 250 500

Feet

City of SACRAMENTO Community Development

Planning and Development Code

Valid as of August 2014
Subject to Change

Map Page

Y12

Back to Index

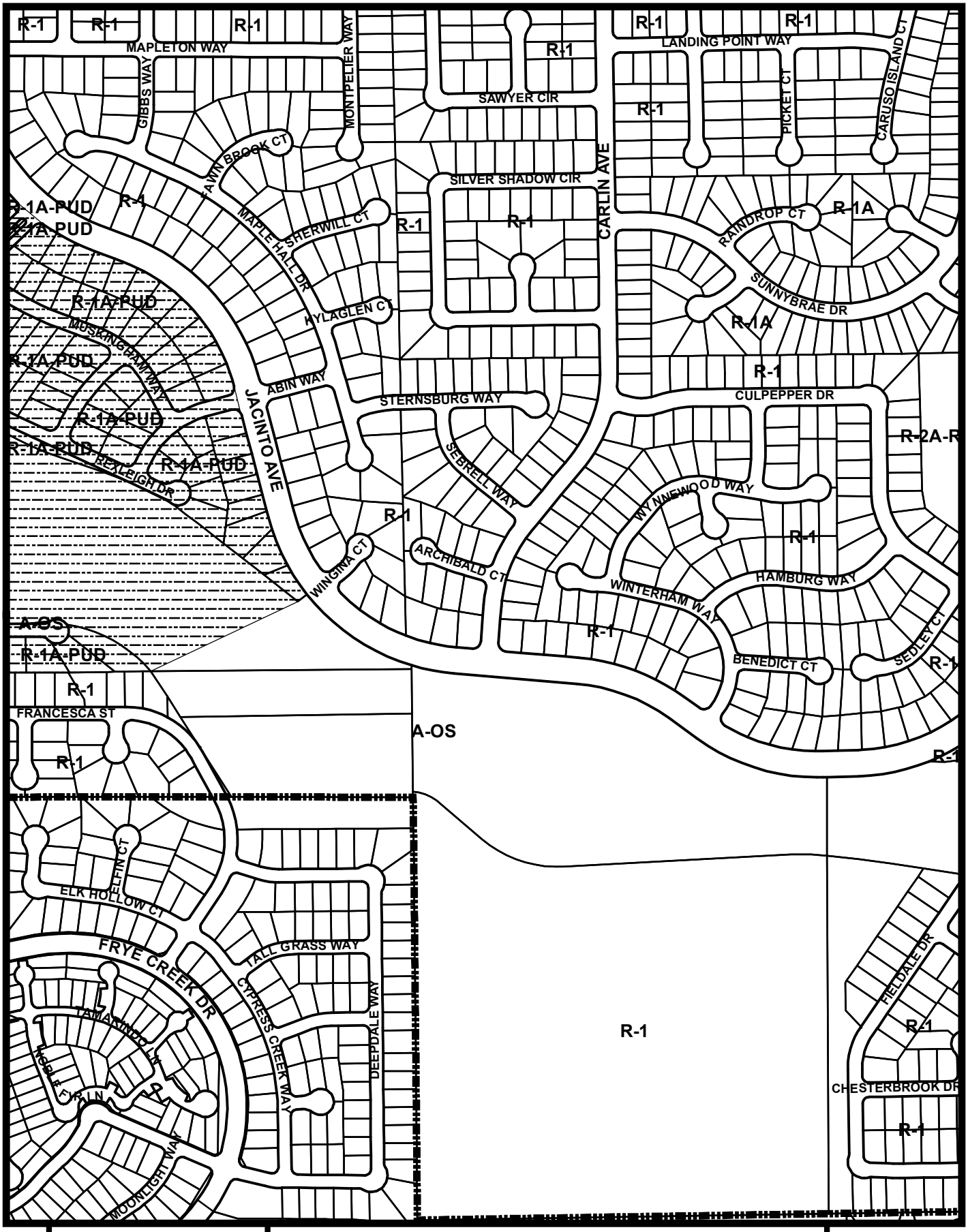

N

0 250 500

Feet

City of SACRAMENTO Community Development

Planning and Development Code

Valid as of August 2014
Subject to Change

Map Page
Y13

Back to Index

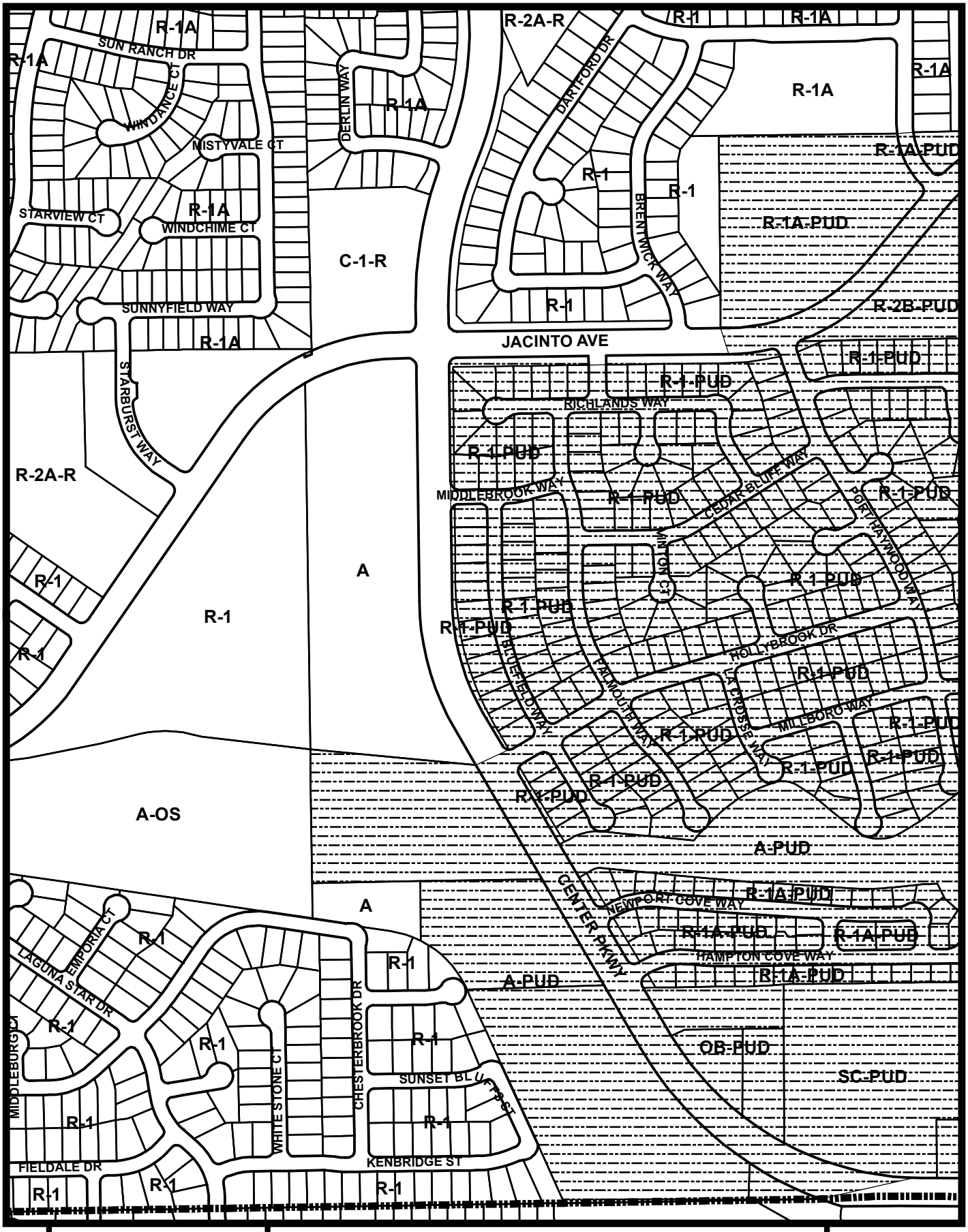

N

0 250 500

Feet

City of SACRAMENTO Community Development

Planning and Development Code

Valid as of August 2014
Subject to Change

Map Page
Y14

Back to Index

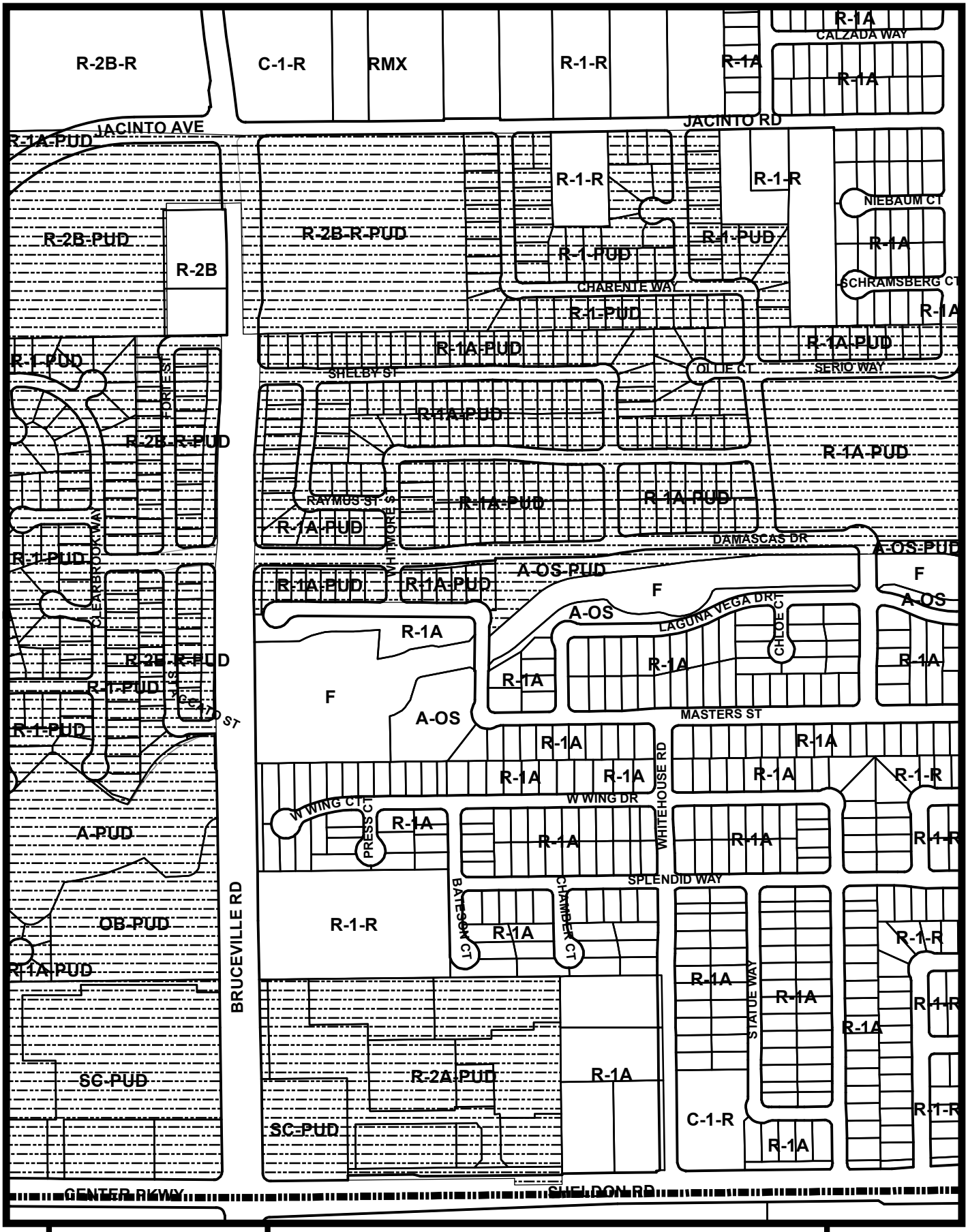

N

0 250 500

Feet

City of SACRAMENTO Community Development

Planning and Development Code

Valid as of August 2014
Subject to Change

Map Page
Y15

Back to Index

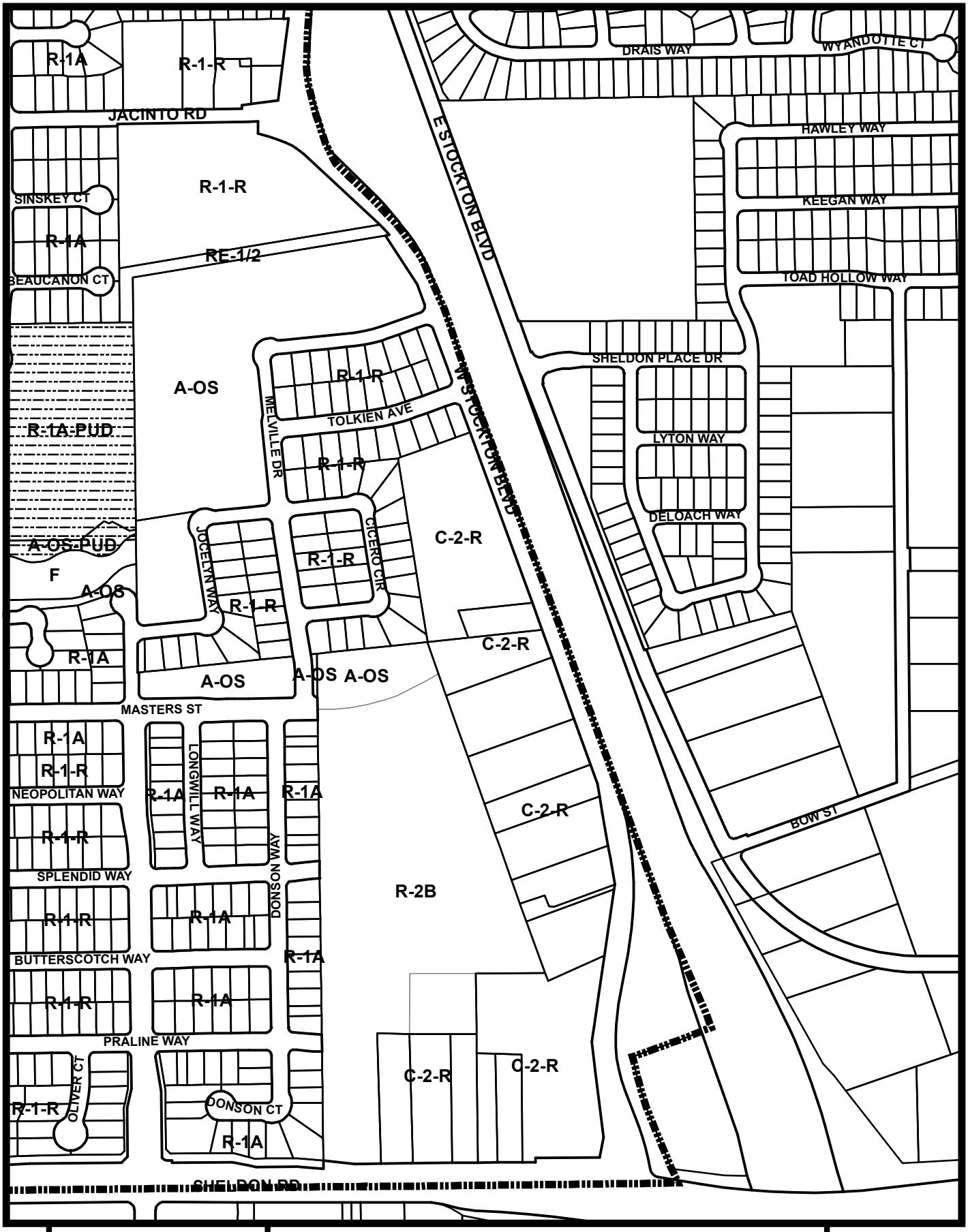

N

0 250 500

Feet

City of SACRAMENTO Community Development

Planning and Development Code

Valid as of August 2014
Subject to Change

Map Page
Y16

Back to Index