CITY COUNCIL DISTRICTS

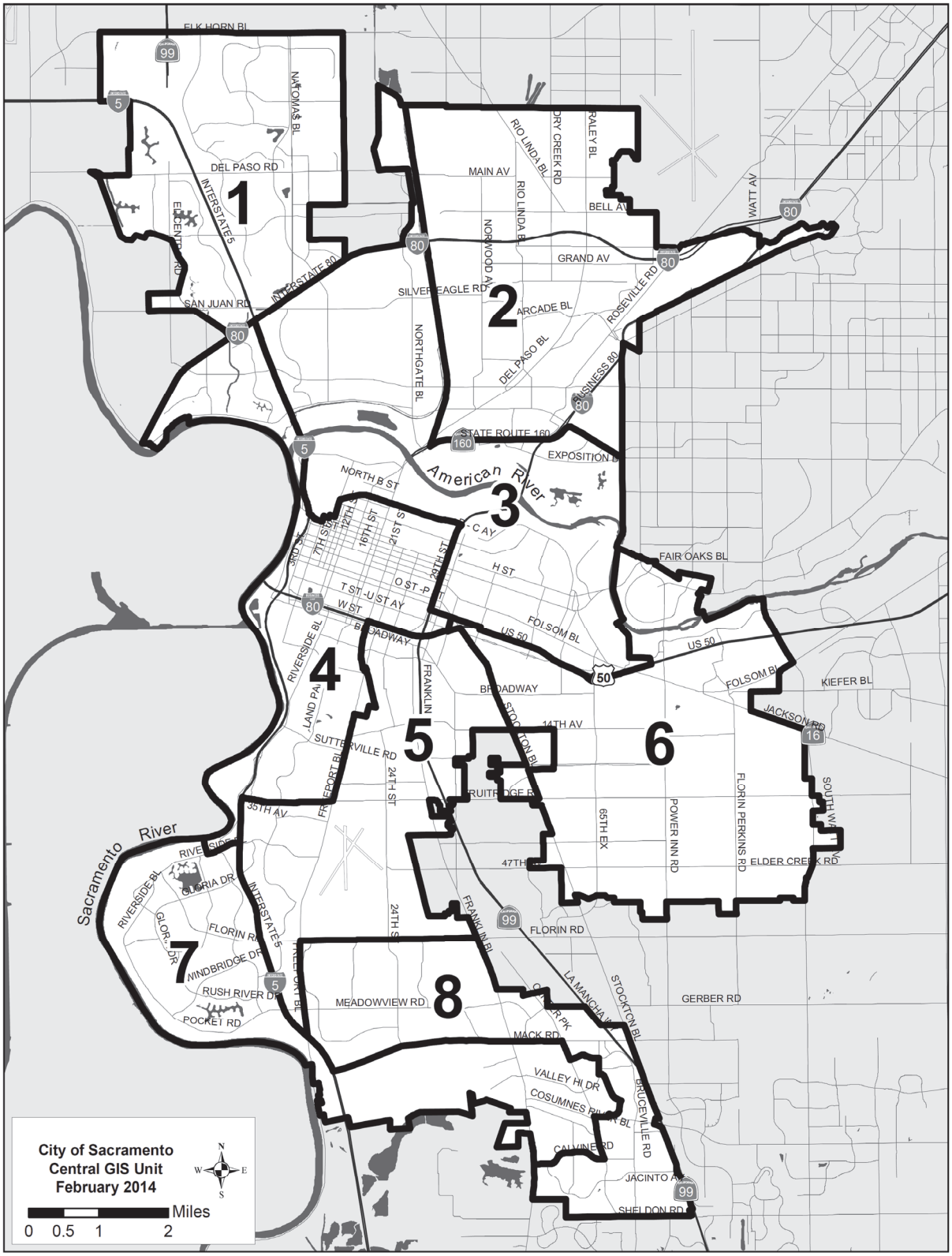

COMMUNITY PLAN AREAS

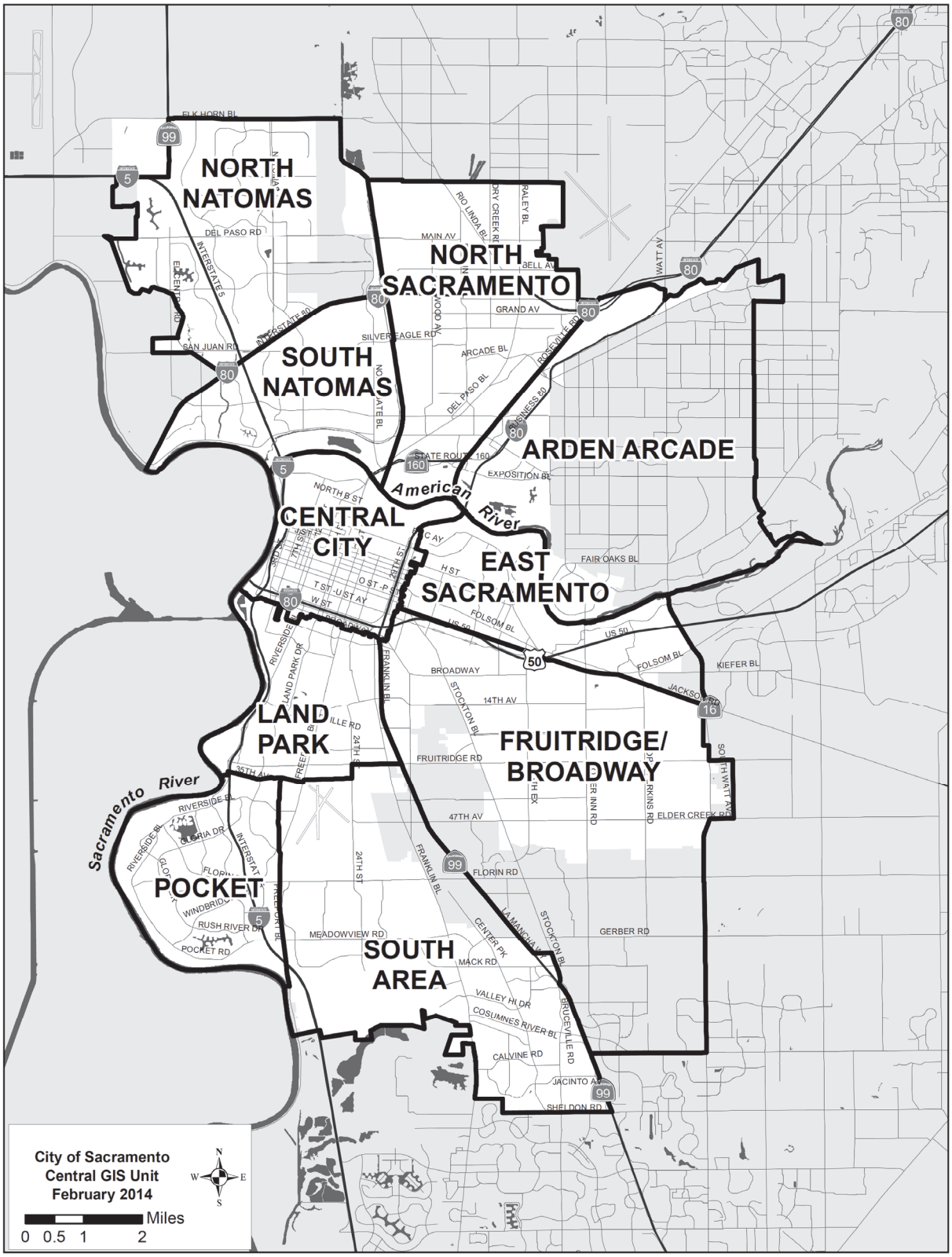

SHOVEL-READY AREAS

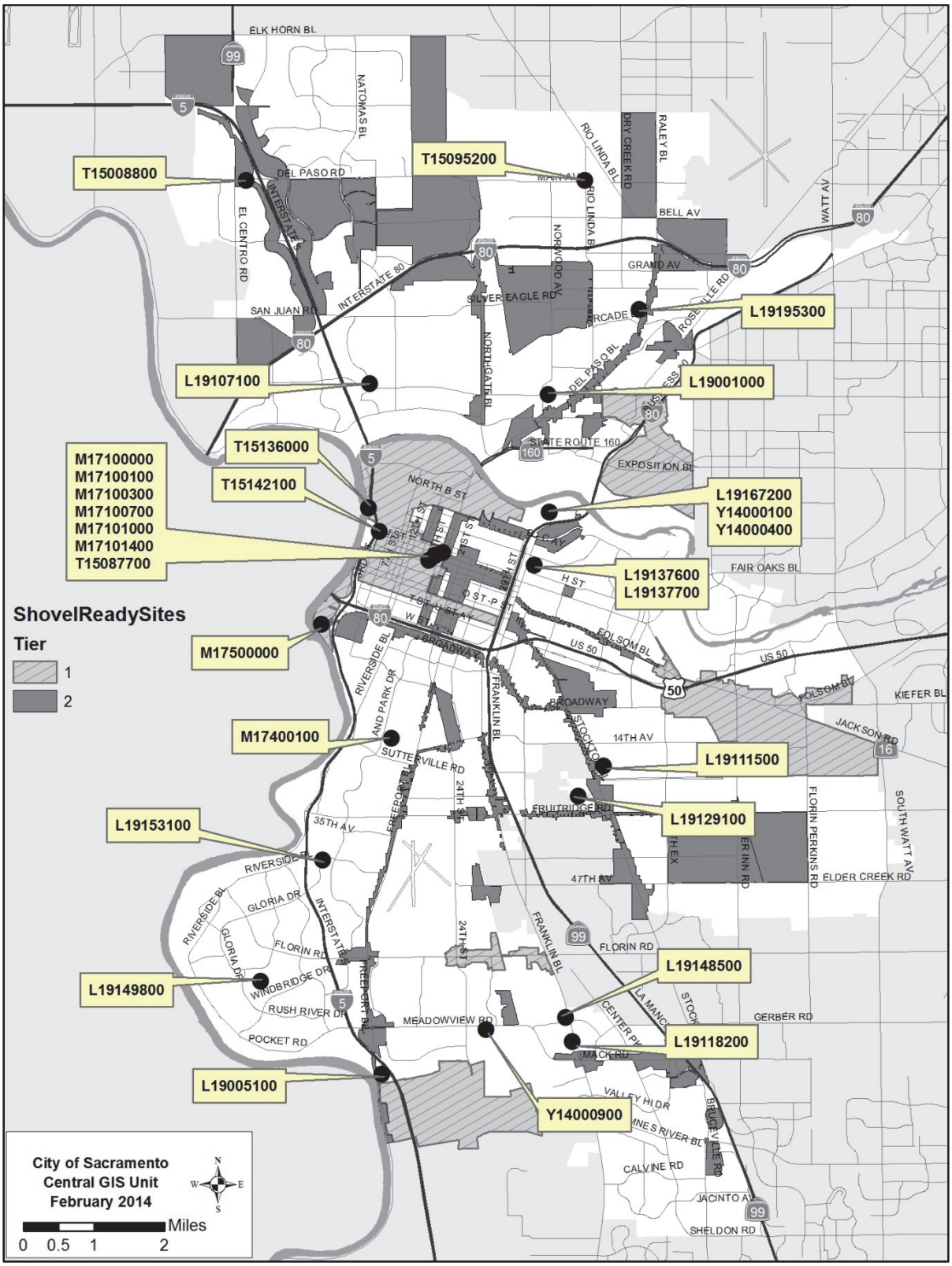

NEIGHBORHOOD COMMERCIAL REVITALIZATION AREAS

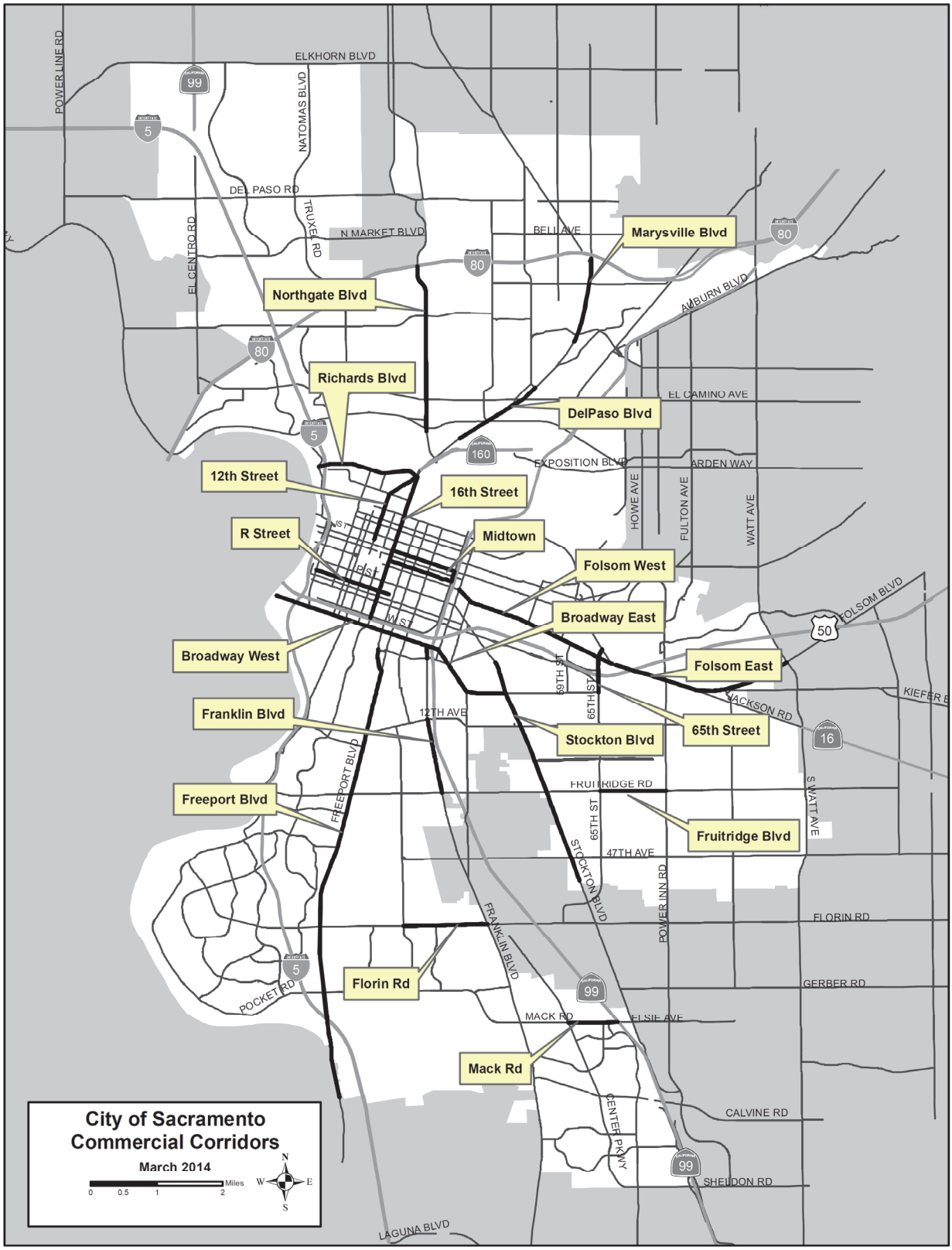

BIKEWAYS

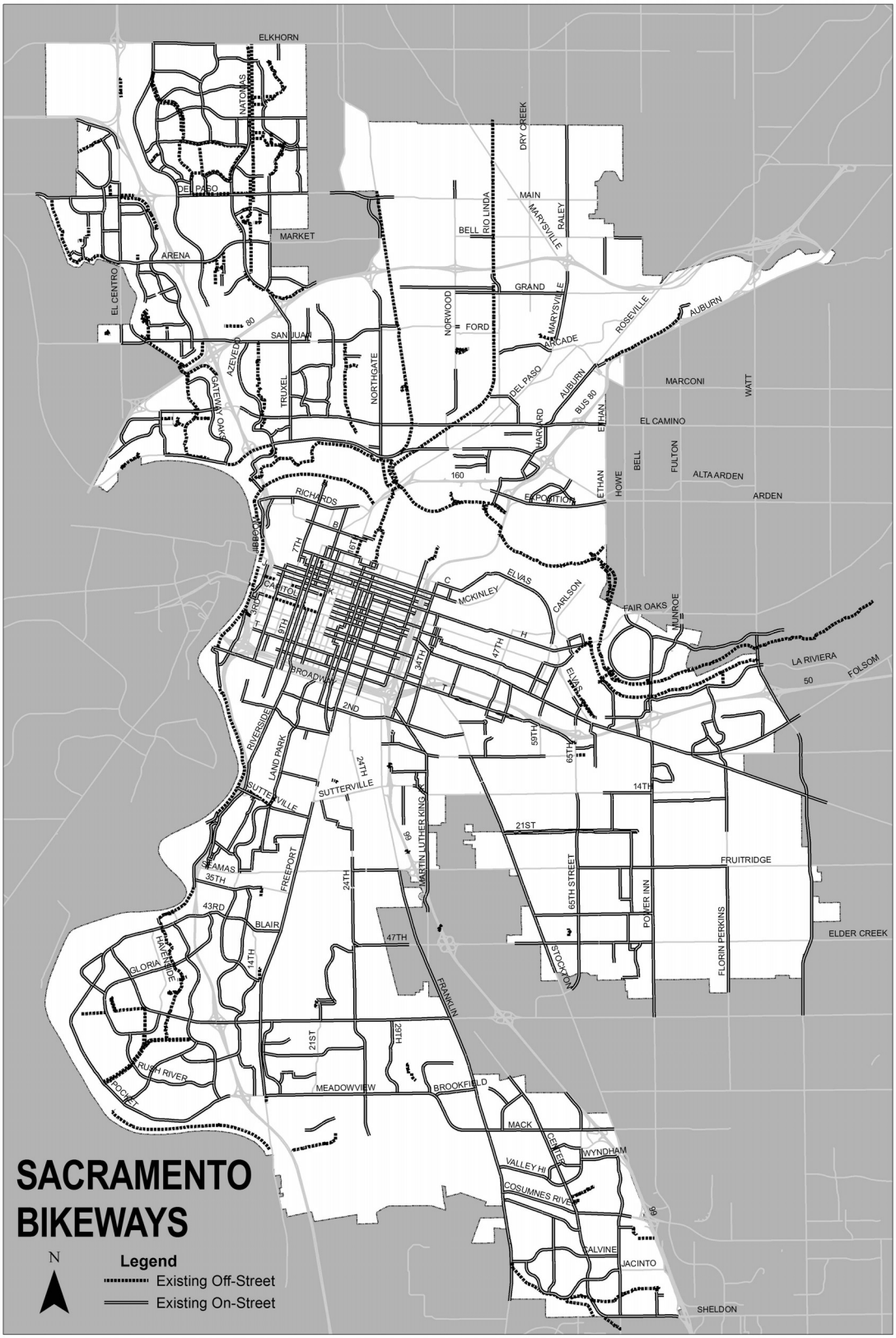
SACRAMENTO
BIKEWAYS
N
Legend
Existing Off-Street
Existing On-Street
ELKHORN
NATOMAS
DEL PASO
MARKET
ARENA
EL CENTRO
SAN JUAN
AZEVEDO
GATEWAY OAKS
TRUXEL
NORTHGATE
NORWOOD
FORD
BELL
RIO LINDA
DRY CREEK
MAIN
MARYSVILLE
RALEY
GRAND
ARCADE
ROSEVILLE
AUBURN
DEL PASO
AUBURN
BUS 80
MARCONI
WATT
EL CAMINO
ETHAN
HOWE
BELL
FULTON
ALTA ARDEN
ARDEN
160
EXPOSITION
RICHARDS
JIBBOM
CAPITOL
MCKINLEY
ELVAS
CARLSON
FAIR OAKS
MONROE
LA RIVIERA
FOLSOM
50
BROADWAY
2ND
RIVERSIDE
LAND PARK
SUTTERVILLE
MARTIN LUTHER KING
FREEPORT
BLAIR
GLORIA
HAVENSIDE
RUSH RIVER
FOOTHILL
FRANKLIN
MEADOWVIEW
BROOKFIELD
MACK
CENTER
WYNDHAM
VALLEY HI
COSUMNES RIVER
CALVINE
JACINTO
SHELDON
FRUITRIDGE
ELDER CREEK
POWER INN
FLORIN PERKINS
65TH STREET
STOCKTON
14TH
21ST
29TH
47TH
43RD
35TH
99