CITY COUNCIL DISTRICTS

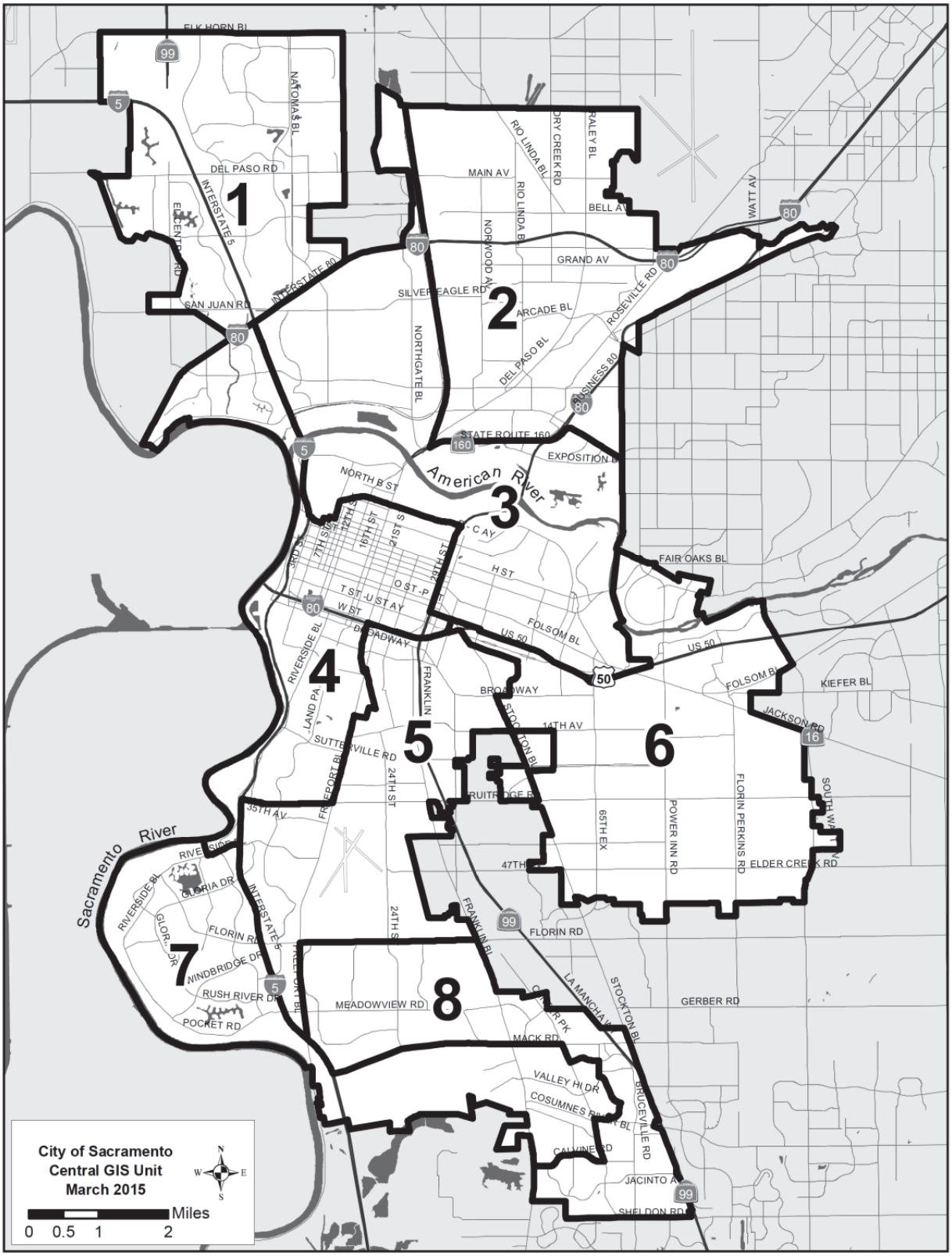

COMMUNITY PLAN AREAS

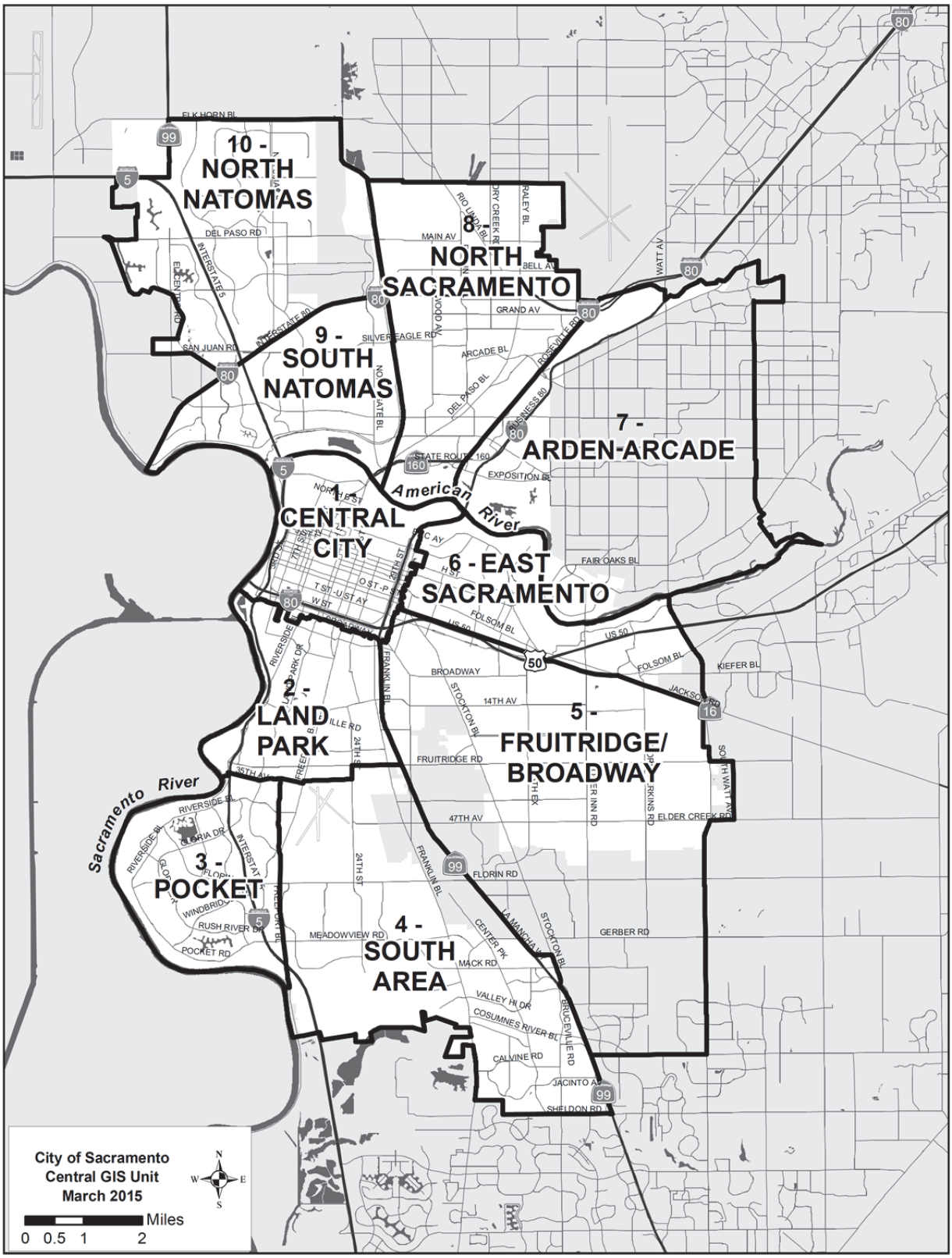

SHOVEL-READY AREAS

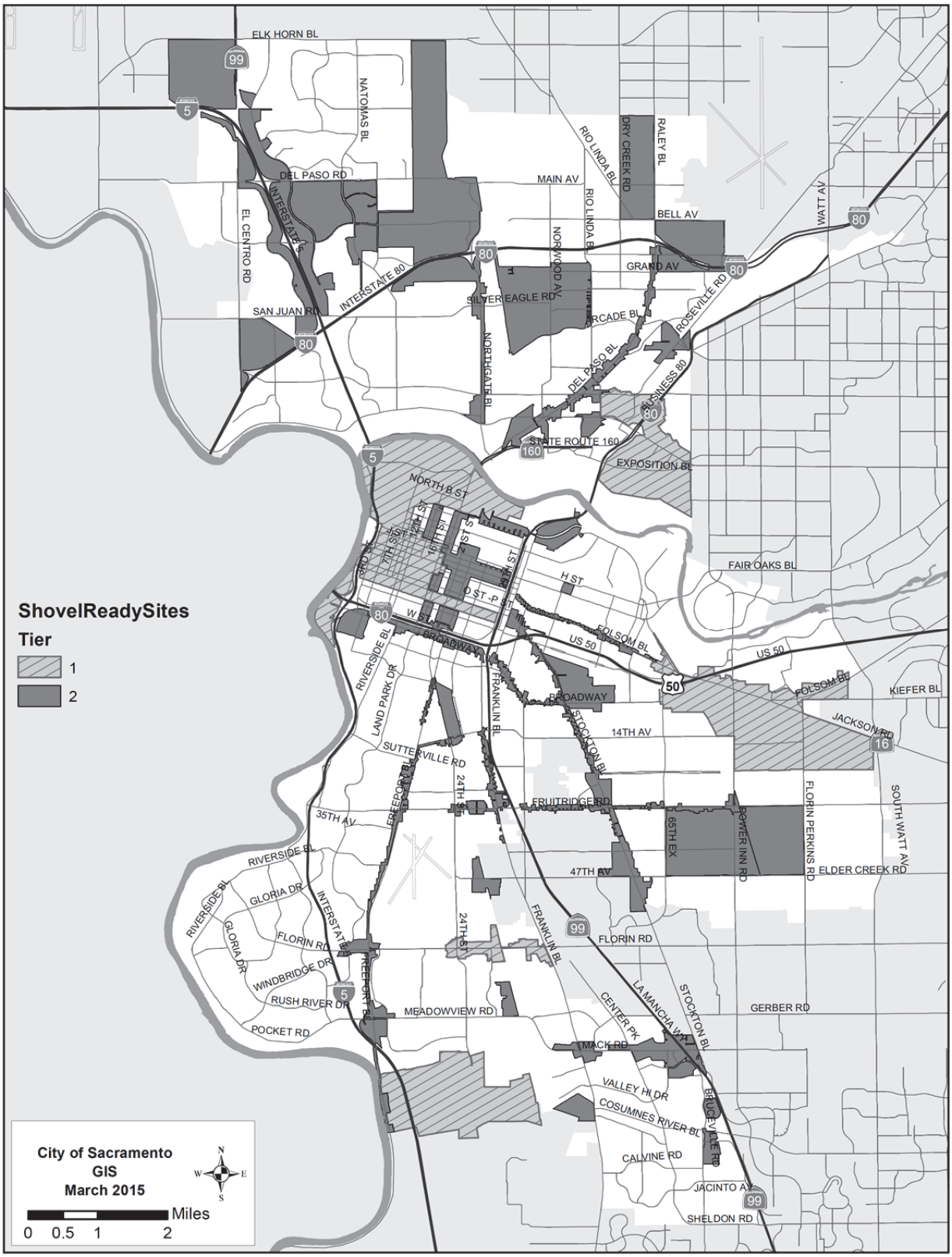

NEIGHBORHOOD COMMERCIAL REVITALIZATION AREAS

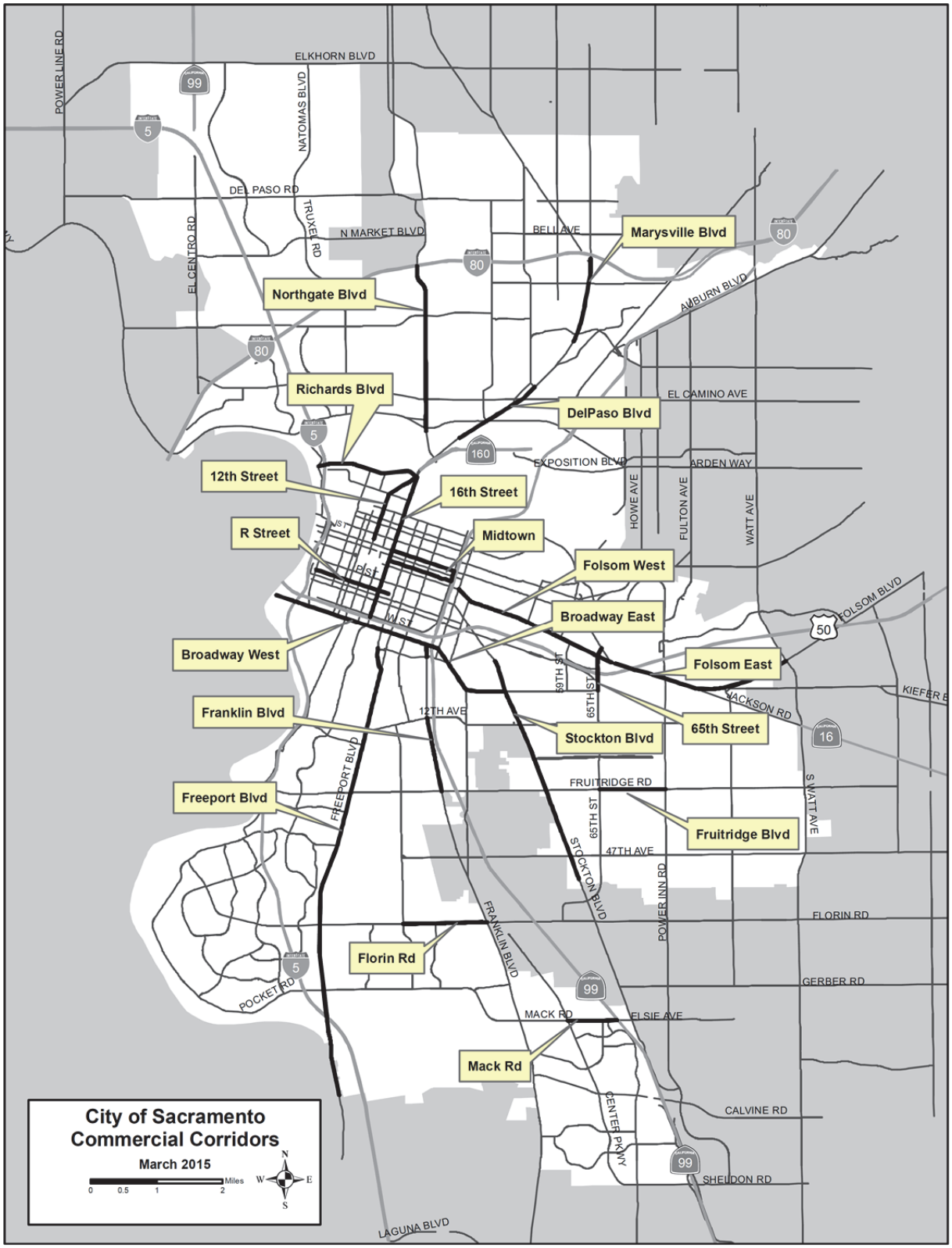

BIKEWAYS

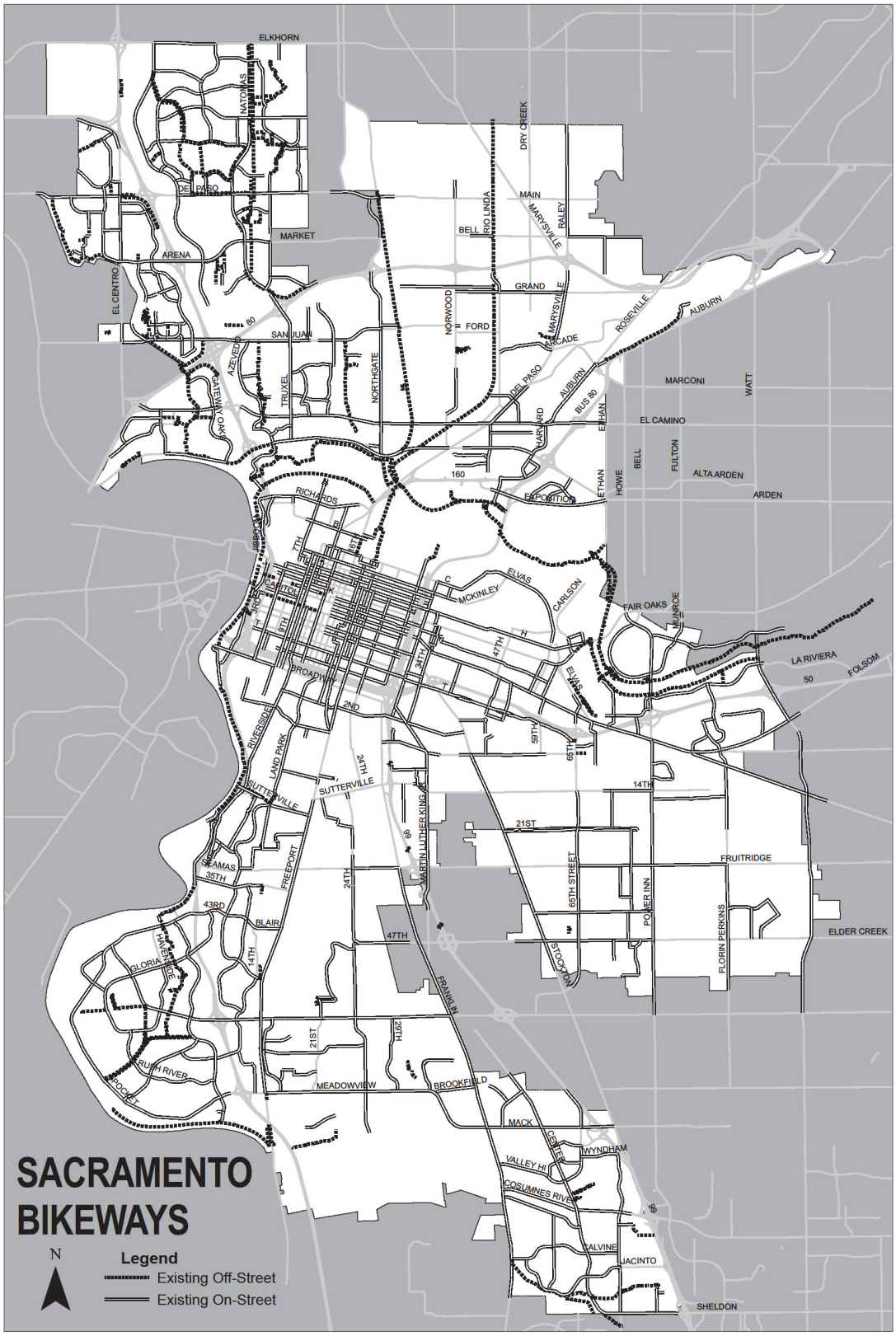
SACRAMENTO
BIKEWAYS
N
Legend
Existing Off-Street
Existing On-Street
ELKHORN
NATOMAS
DEL PASO
MARKET
ARENA
EL CENTRO
SAN JUAN
AZEVEDO
GATEWAY OAKS
TRUXEL
NORTHGATE
NORWOOD
FORD
BELL
RIO LINDA
DRY CREEK
MAIN
MARYSVILLE
RALEY
GRAND
ARCADE
ROSEVILLE
AUBURN
DEL PASO
BUS 80
EXPOSITION
ETHAN
HOWE
BELL
FULTON
MARCONI
WATT
EL CAMINO
ALTA ARDEN
ARDEN
160
RICHARDS
ELVAS
MCKINLEY
CARLSON
FAIR OAKS
MONROE
LA RIVIERA
FOLSOM
50
BROADWAY
2ND
RIVERSIDE
LAND PARK
SUTTERVILLE
24TH
47TH
34TH
59TH
65TH
14TH
21ST
FRUITRIDGE
MARTIN LUTHER KING JR
65TH STREET
POWER INN
FLORIN PERKINS
ELDER CREEK
STOCKTON
FRANKLIN
FREEPORT
SEAMAS
35TH
43RD
BLAIR
GLORIA
HAVENSIDE
RUSH RIVER
BROOKS
29TH
MEADOWVIEW
BROOKFIELD
MACK
CENTER
WYNDHAM
VALLEY HI
COSUMNES RIVER
CALVINE
JACINTO
SHELDON