CITY COUNCIL DISTRICTS

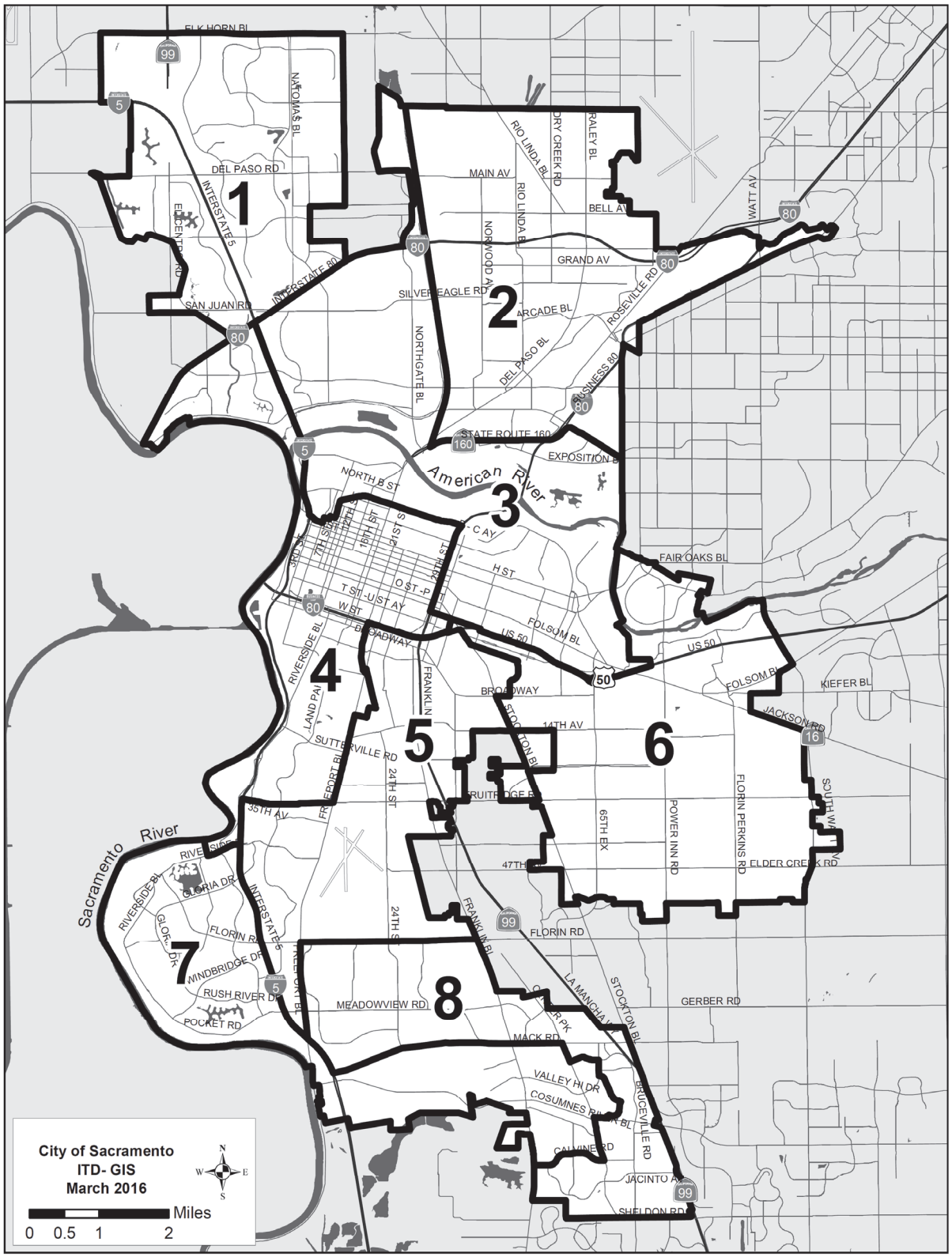

COMMUNITY PLAN AREAS

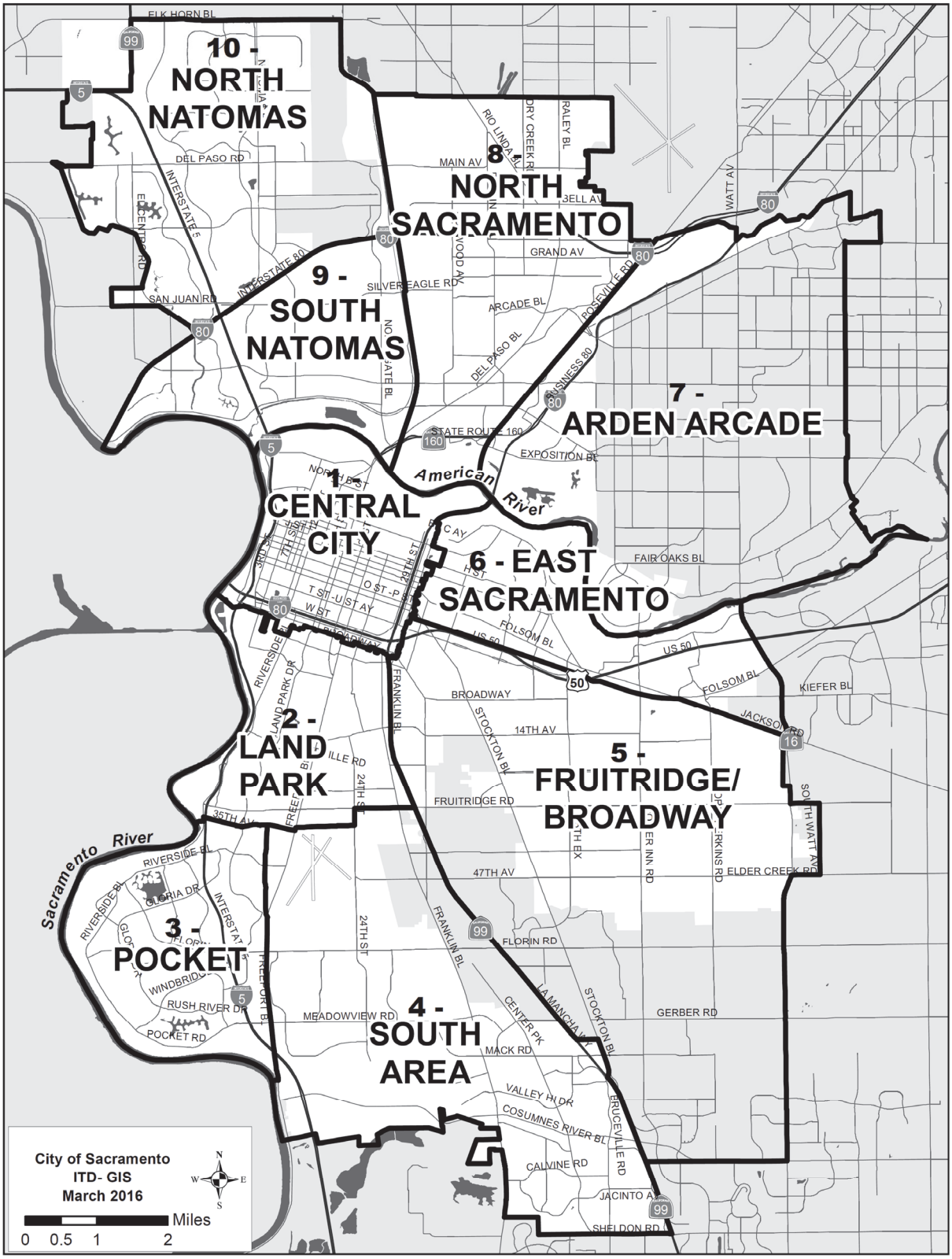

SHOVEL-READY AREAS

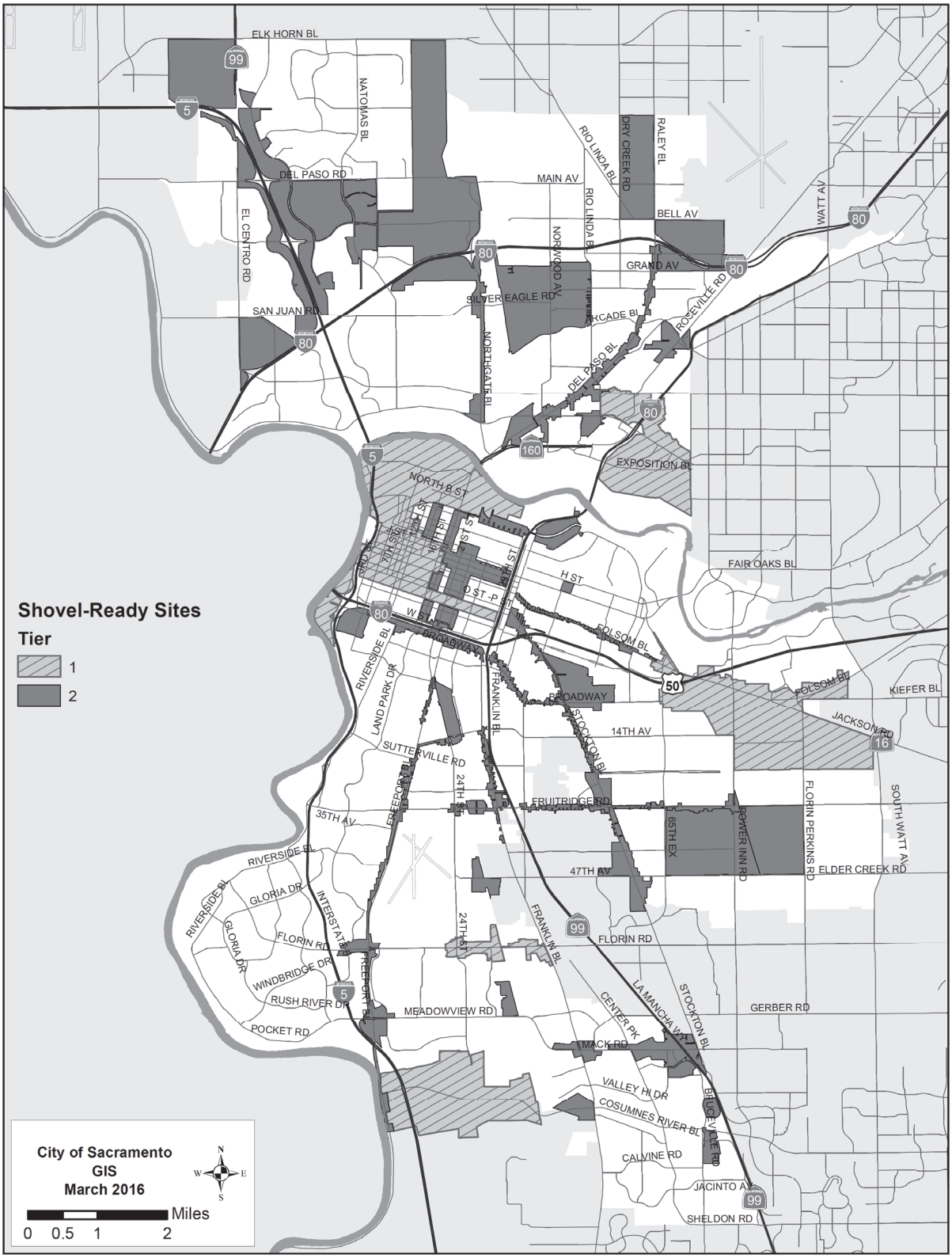

NEIGHBORHOOD COMMERCIAL REVITALIZATION AREAS

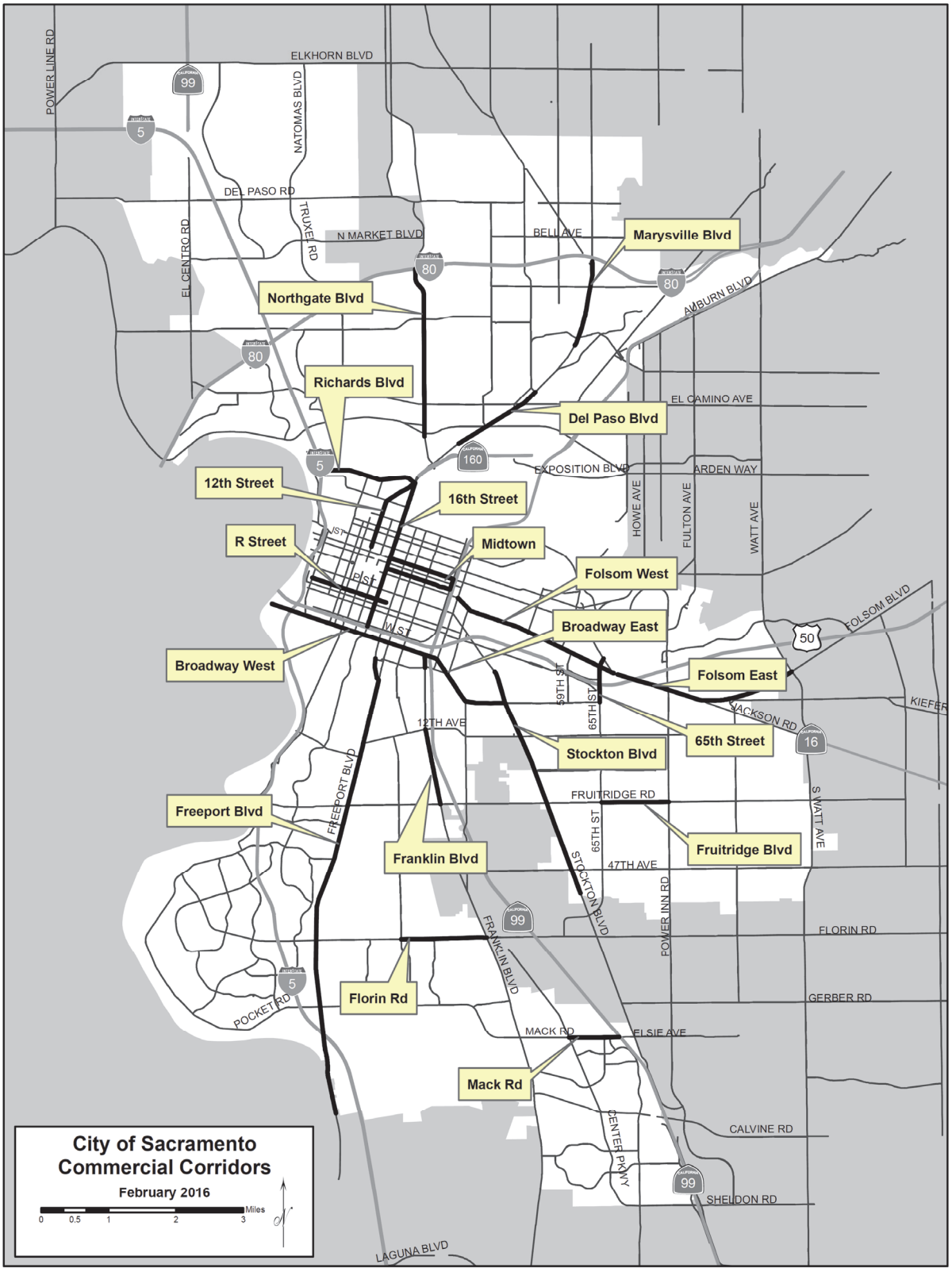

BIKEWAYS

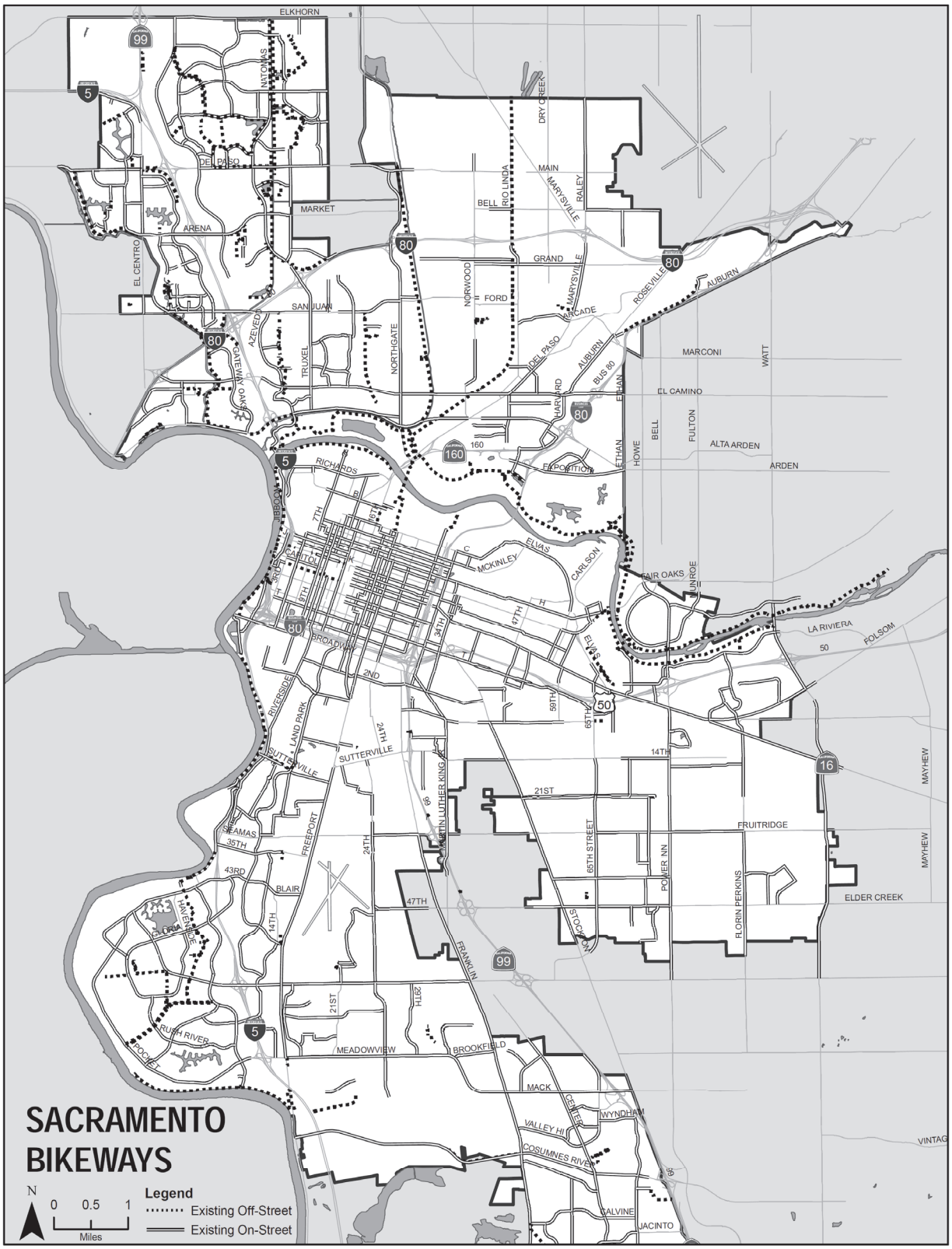
SACRAMENTO
BIKEWAYS
N
0 0.5 1
Miles
Legend
Existing Off-Street
Existing On-Street
ELKHORN
NATOMAS
DEL PASO
MARKET
ARENA
EL CENTRO
SAN JUAN
AZEVEDO
GATEWAY OAKS
TRUXEL
NORTHGATE
NORWOOD
FORD
BELL
RIO LINDA
DRY CREEK
MAIN
MARYSVILLE
RALEY
GRAND
ARCADE
ROSEVILLE
AUBURN
MARCONI
WATT
EL CAMINO
BUS 80
HARVARD
ETHAN
HOWE
BELL
FULTON
ALTA ARDEN
ARDEN
EXPOSITION
RICHARDS
JIBBOOM
7TH
16TH
CAPITOL
9TH
MCKINLEY
ELVAS
CARLSON
FAIR OAKS
MUNROE
LA RIVIERA
FOLSOM
BROADWAY
34TH
47TH
2ND
RIVERSIDE
LAND PARK
24TH
59TH
65TH
SUTTERVILLE
14TH
21ST
MARTIN LUTHER KING JR
FRUITRIDGE
MAYHEW
SEAMAS
35TH
FREEPORT
43RD
BLAIR
65TH STREET
POWER NN
FLORIN PERKINS
ELDER CREEK
HAVENSIDE
GLORIA
STOCKTON
FRANKLIN
29TH
RUSH RIVER
POCKET
MEADOWVIEW
BROOKFIELD
MACK
CENTER
WYNDHAM
VALLEY HI
COSUMNES RIVER
VINTAG
CALVINE
JACINTO