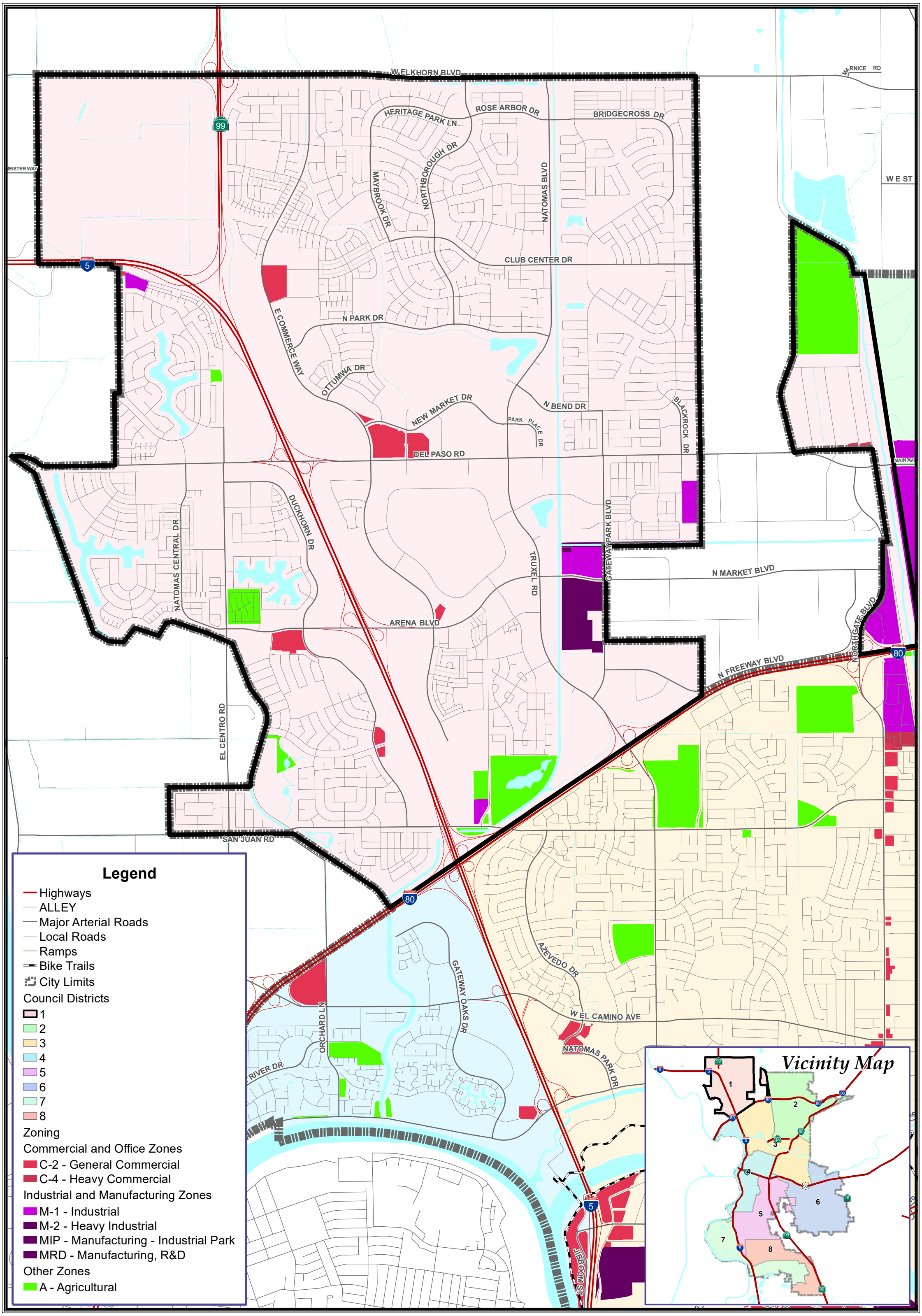

\\ewgis01\shares\DSD_GIS\Projects\Medical_Marijuana\Applicants_20170320\Map\Cannabis_Licensing_Workshop\1_council_zoning.mxd

0 0.25 0.5 1 Miles

City of Sacramento Council District 1

City of SACRAMENTO
CDD GIS Unit

Map Contact: CDD GIS
Date: October, 2017

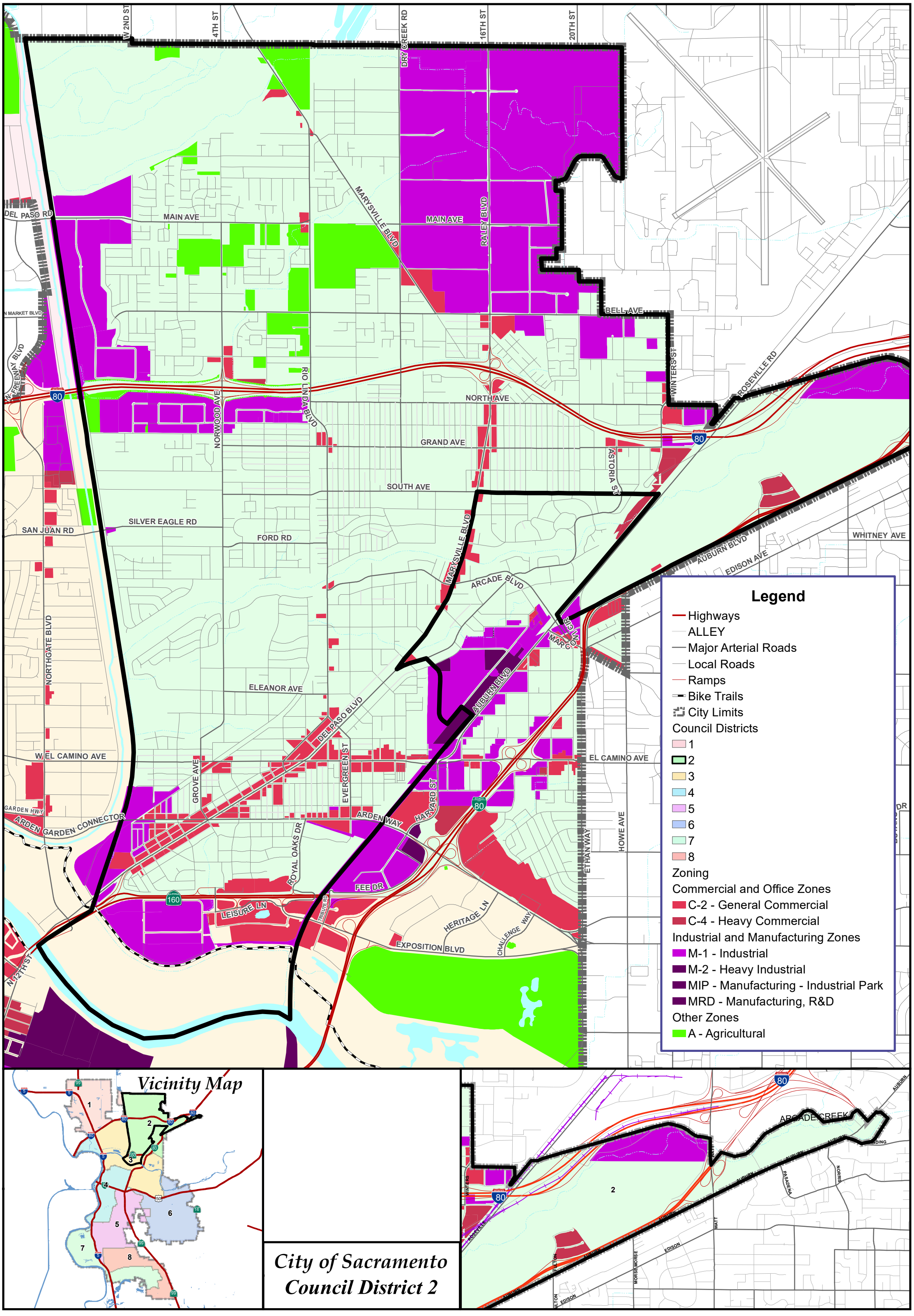
W 2ND ST
4TH ST
DRY CREEK RD
16TH ST
20TH ST
DEL PASO RD
MAIN AVE
MARYSVILLE BLVD
RALEY BLVD
BELL AVE
WINTERS ST
ROSEVILLE RD
FREEWAY BLVD
80
NORWOOD AVE
RIO LINDA BLVD
NORTH AVE
GRAND AVE
ASTORIA ST
SOUTH AVE
SILVER EAGLE RD
SAN JUAN RD
FORD RD
WHITNEY AVE
AUBURN BLVD
EDISON AVE
ARCADE BLVD
NORTHGATE BLVD
ELEANOR AVE
DEL PASO BLVD
EVERGREEN ST
W EL CAMINO AVE
EL CAMINO AVE
GROVE AVE
HARVARD ST
ARDEN WAY
ARDEN GARDEN CONNECTOR
ROYAL OAKS DR
ETHAN WAY
HOWE AVE
FEE DR
160
LEISURE LN
TRIBUTE RD
HERITAGE LN
CHALLENGE WAY
EXPOSITION BLVD
N 12TH ST
Legend
Highways
ALLEY
Major Arterial Roads
Local Roads
Ramps
Bike Trails
City Limits
Council Districts
1
2
3
4
5
6
7
8
Zoning
Commercial and Office Zones
C-2 - General Commercial
C-4 - Heavy Commercial
Industrial and Manufacturing Zones
M-1 - Industrial
M-2 - Heavy Industrial
MIP - Manufacturing - Industrial Park
MRD - Manufacturing, R&D
Other Zones
A - Agricultural
Vicinity Map
ARCADE CREEK
City of Sacramento
Council District 2
0
0.25
0.5
1
Miles
City of SACRAMENTO
N
W
E
S
Map Contact: CDD GIS
Date: October, 2017

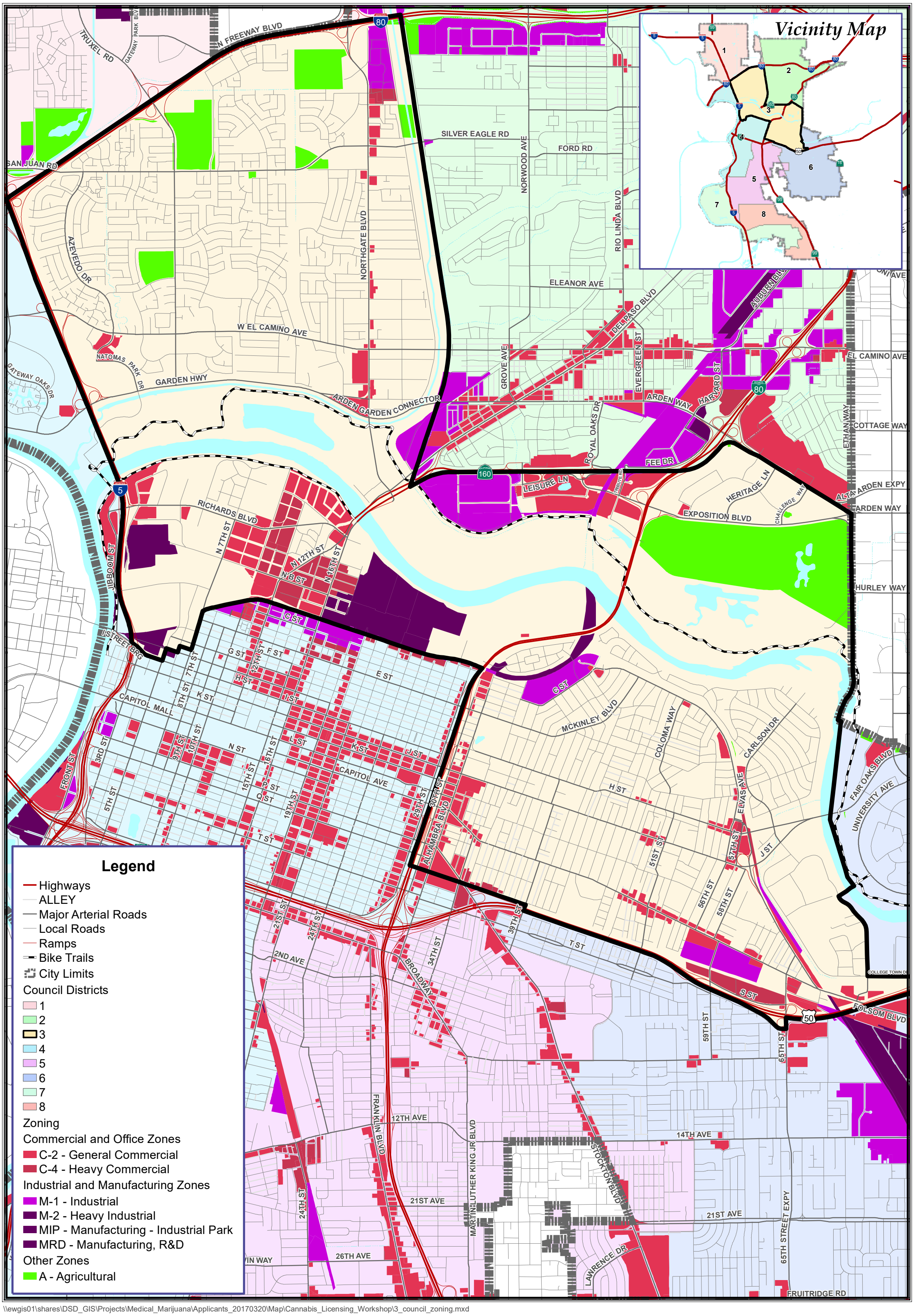

\\ewgis01\shares\DSD_GIS\Projects\Medical_Marijuana\Applicants_20170320\Map\Cannabis_Licensing_Workshop\3_council_zoning.mxd

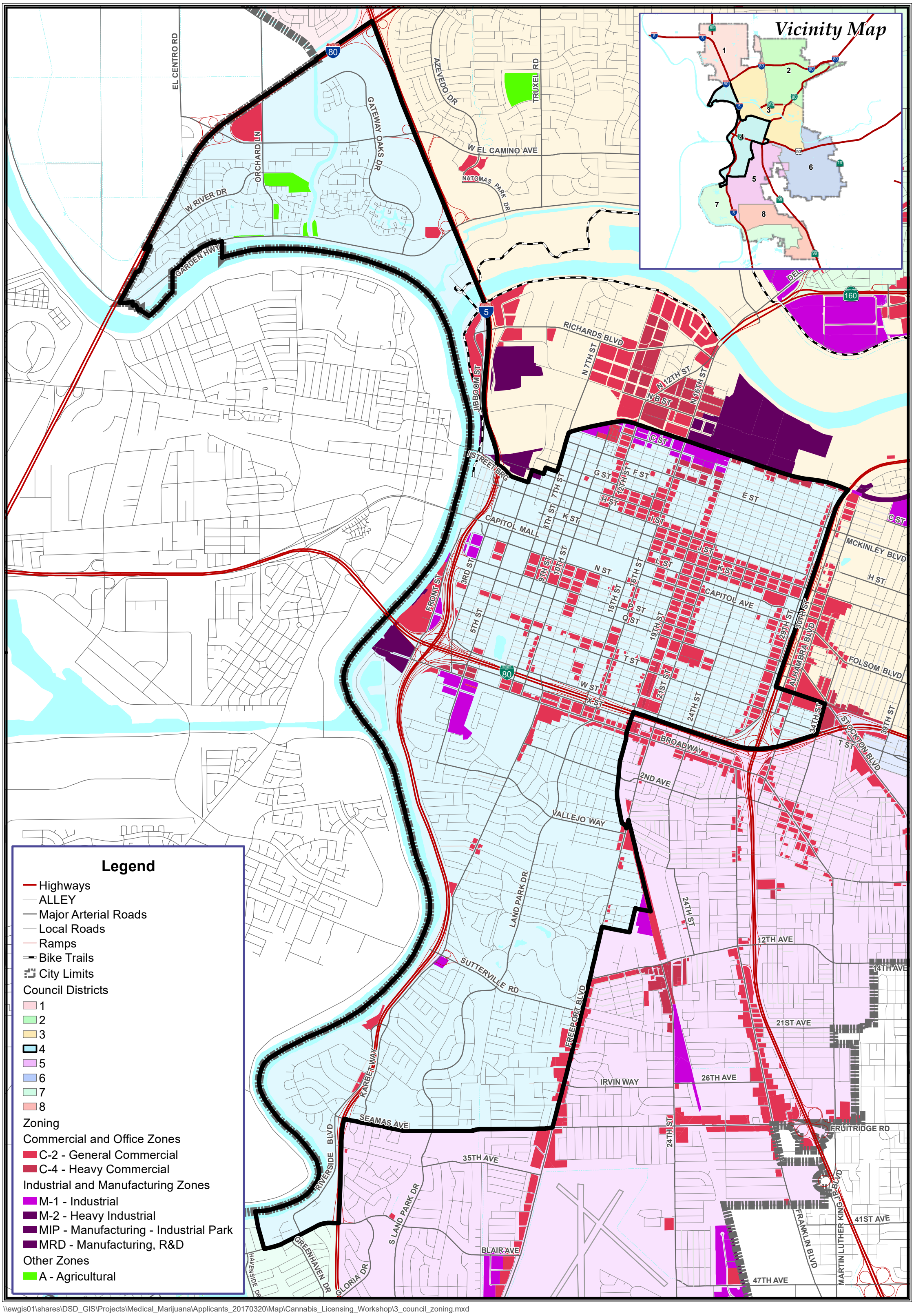

\\ewgis01\shares\DSD_GIS\Projects\Medical_Marijuana\Applicants_20170320\Map\Cannabis_Licensing_Workshop\3_council_zoning.mxd

0 0.25 0.5 1 Miles

City of Sacramento Council District 4

City of SACRAMENTO
CDD GIS Unit

Map Contact: CDD GIS
Date: October, 2017

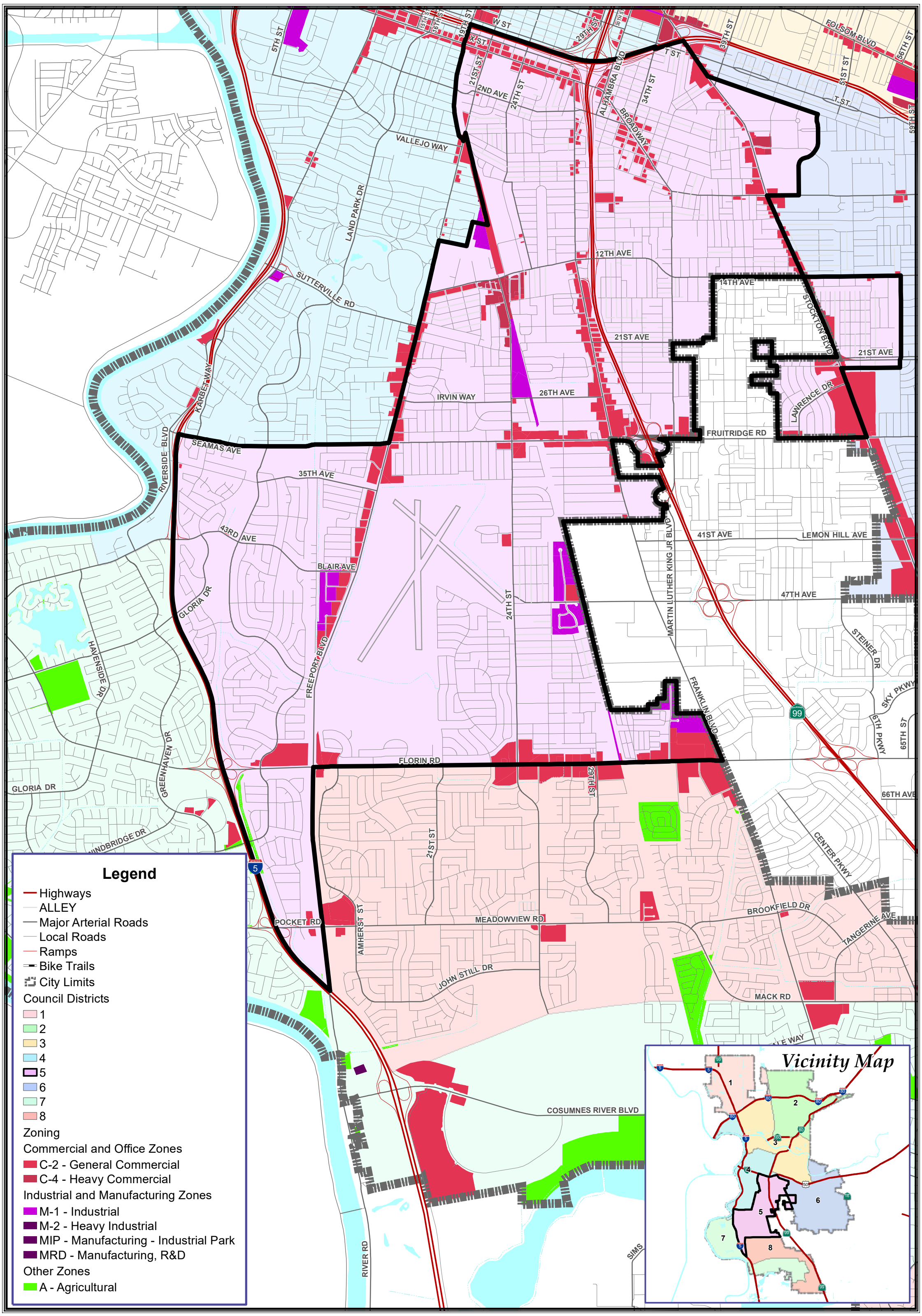

\\ewgis01\shares\DSD_GIS\Projects\Medical_Marijuana\Applicants_20170320\Map\Cannabis_Licensing_Workshop\3_council_zoning.mxd

0 0.25 0.5 1 Miles

City of Sacramento Council District 5

City of SACRAMENTO
CDD GIS Unit

N W E S

Map Contact: CDD GIS
Date: October, 2017

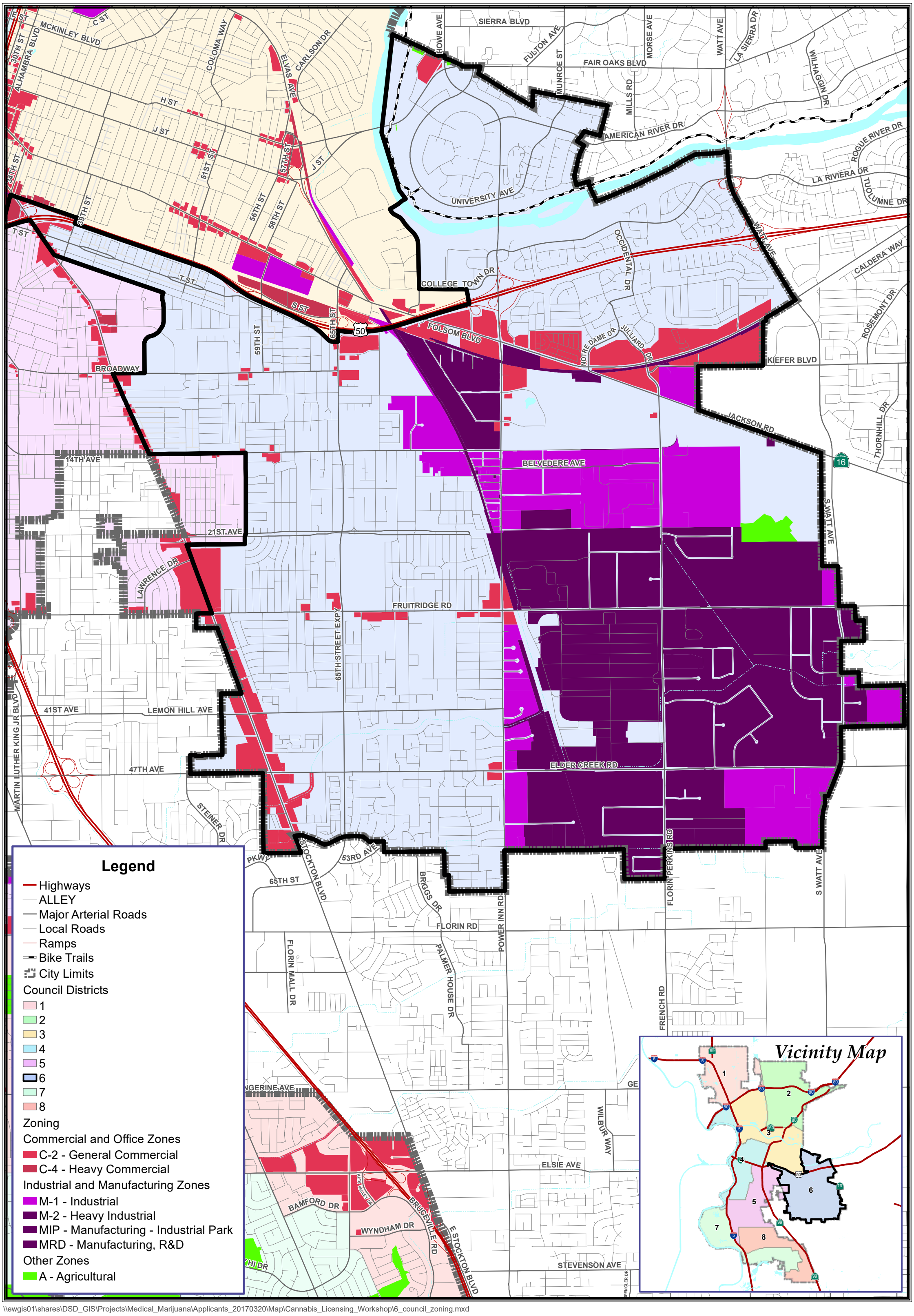

\\ewgis01\shares\DSD_GIS\Projects\Medical_Marijuana\Applicants_20170320\Map\Cannabis_Licensing_Workshop\6_council_zoning.mxd

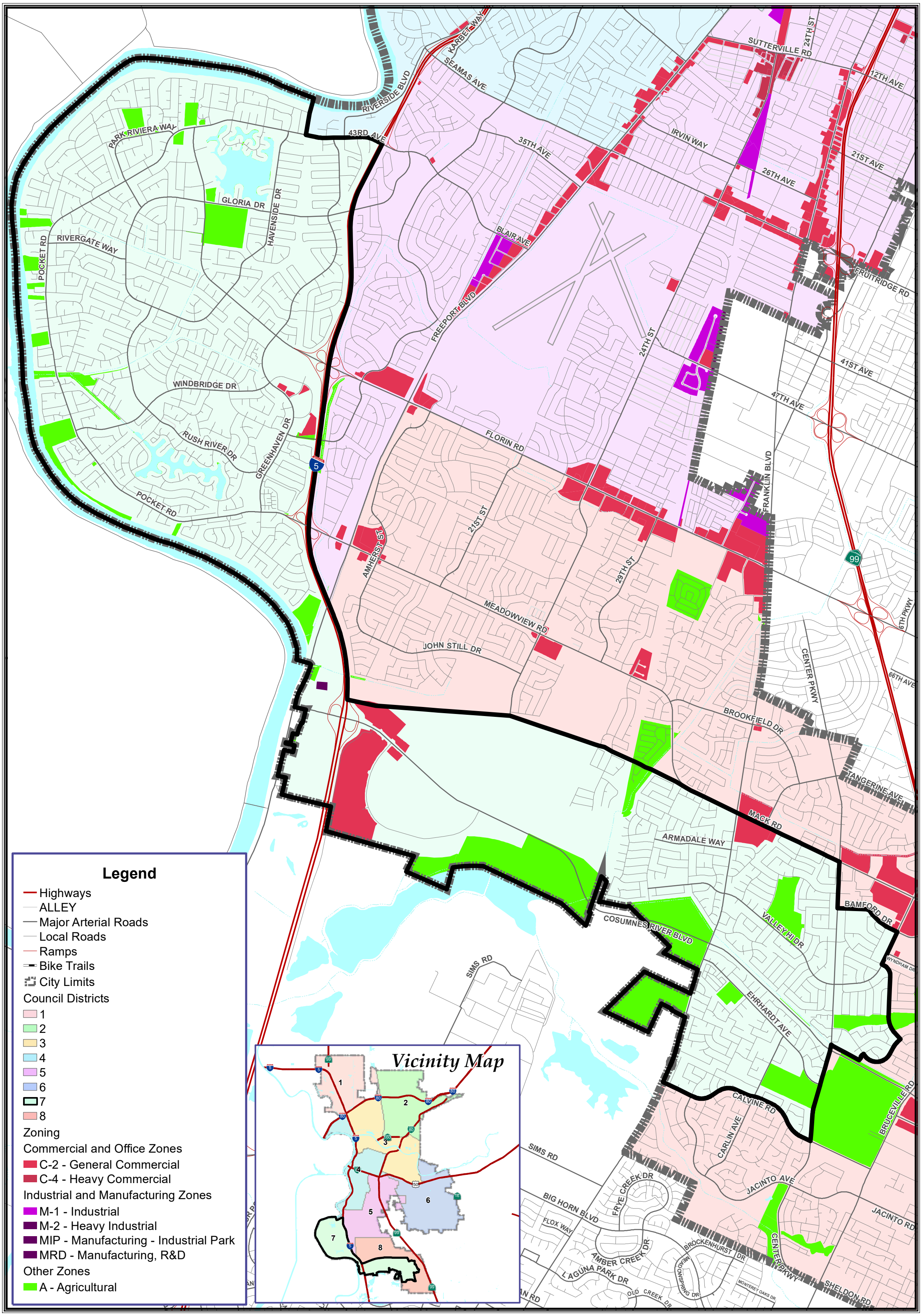

\\ewgis01\shares\DSD_GIS\Projects\Medical_Marijuana\Applicants_20170320\Map\Cannabis_Licensing_Workshop\7_council_zoning.mxd

0 0.25 0.5 1 Miles

City of Sacramento Council District 7

City of SACRAMENTO
CDD GIS Unit

Map Contact: CDD GIS
Date: October, 2017

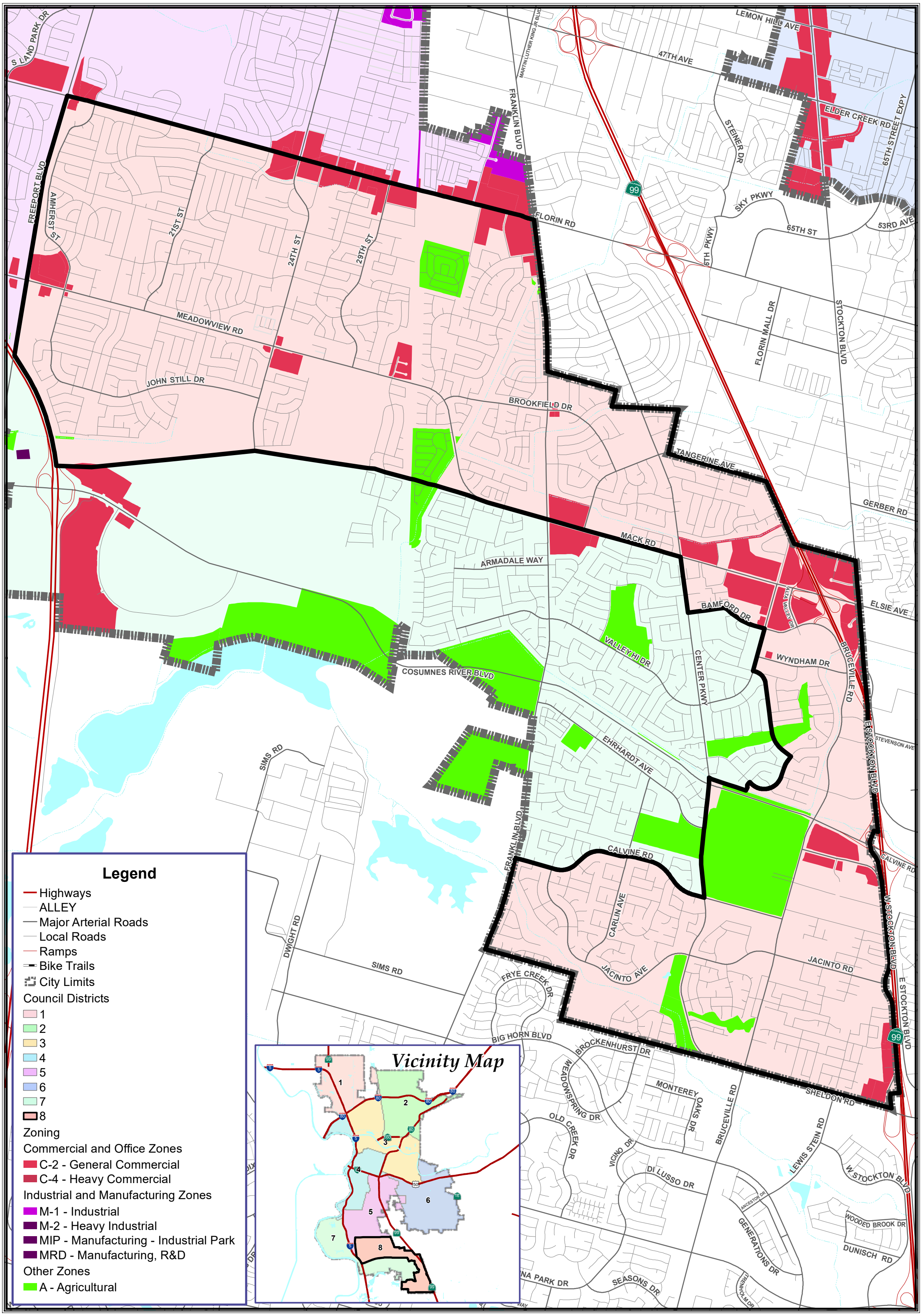

\\ewgis01\shares\DSD_GIS\Projects\Medical_Marijuana\Applicants_20170320\Map\Cannabis_Licensing_Workshop\8_council_zoning.mxd

0 0.25 0.5 1 Miles

City of Sacramento Council District 8

City of SACRAMENTO
CDD GIS Unit

Map Contact: CDD GIS
Date: October, 2017