Freeport Blvd
Sutterville Rd
Fruitridge Rd
35Th Ave
43Rd Ave
Florin Rd
Meadowview Blvd
Pocket Rd
Darnel Way
5
Page 2
Page 3
Page 4
Page 5
Page 6
Page 7
Page 8
Page 9
Page 10

Project Study Area
Bridge
Concrete
Bike Path/Asphalt
Preserve Train Tracks
Track Relocation Placement
Track Removal

V:\2290_Del Rio Bike Trail\Final EIR\F3 Project Feature_11x17_2019-02-11.mxd

Source: ESRI Aerials Online; Dokken Engineering 2/11/2019; Created By: brianm

0 1,000 2,000 3,000 4,000 5,000 Feet

FIGURE 3
Conceptual Project Features
Page 1 of 10
ATPL-5002(189)
Del Rio Trail Project
City of Sacramento, Sacramento County, California

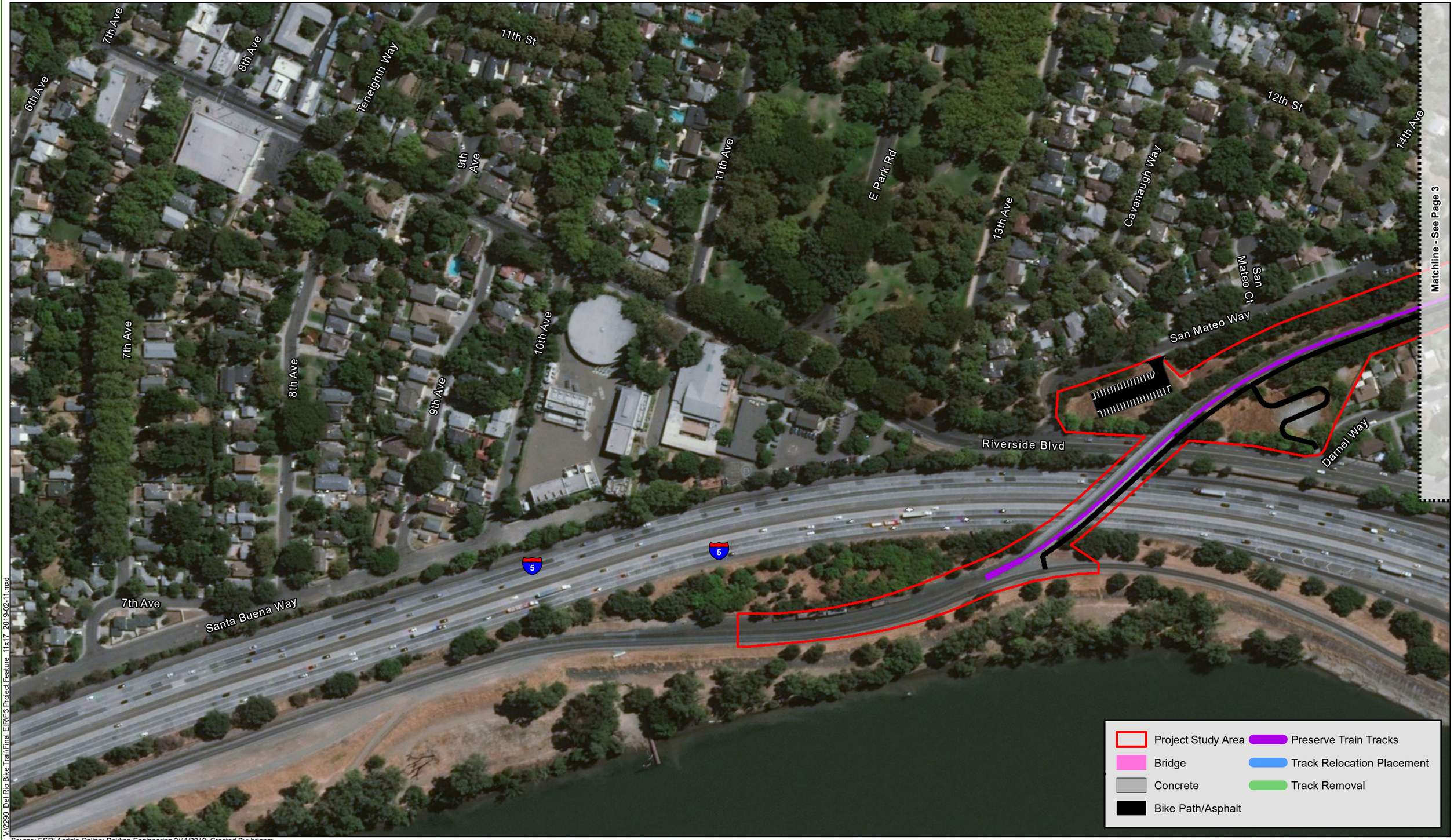

V:\2290_Del Rio Bike Trail\Final EIR\F3 Project Feature_11x17_2019-02-11.mxd

Source: ESRI Aerials Online; Dokken Engineering 2/11/2019; Created By: brianm

0 100 200 300 400 500 Feet

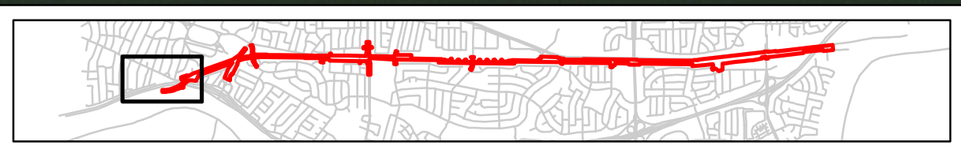

FIGURE 3
Conceptual Project Features
Page 2 of 10
ATPL-5002(189)
Del Rio Trail Project
City of Sacramento, Sacramento County, California

Land Park Dr
Carrousel Ln
Capri Way
Birchwood Ln
Del Rio Rd
15th Ave
13th St
13th St
William Land Park Dr
Park Rd
W Land Park Dr
Bartley Dr
14th Ave
Sutterville Rd
Lucas Ct
Moss Dr
Parkside Ct
Crestwood Way
S Land Park Dr
San Mateo Way
Darnel Way
Sherburn Ave
Aidan Ave
Riverside Blvd
Lancaster Way
Mulberry Ln
Warren Ave
Volz Dr

Matchline - See Page 2

Matchline - See Page 4

Project Study Area	Preserve Train Tracks
Bridge	Track Relocation Placement
Concrete	Track Removal
Bike Path/Asphalt	

V:\2290_Del Rio Bike Trail\Final EIR\F3 Project Feature_11x17_2019-02-11.mxd

Source: ESRI Aerials Online; Dokken Engineering 2/11/2019; Created By: brianm

0 100 200 300 400 500 Feet

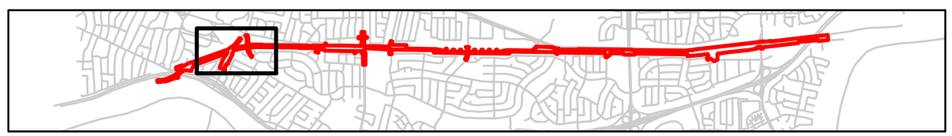

FIGURE 3
Conceptual Project Features
Page 3 of 10
ATPL-5002(189)
Del Rio Trail Project
City of Sacramento, Sacramento County, California

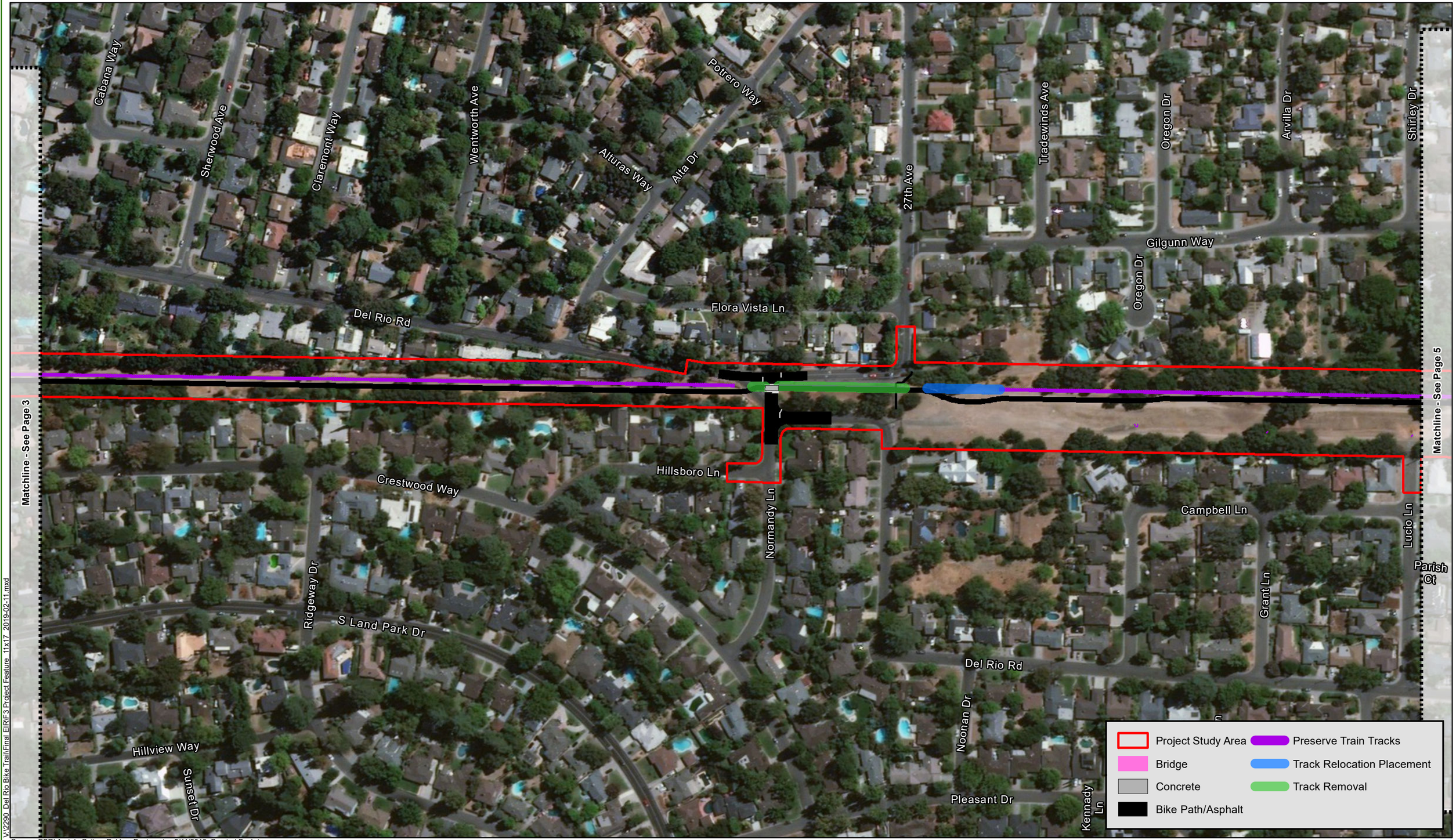

V:\2290_Del Rio Bike Trail\Final EIR\F3 Project Feature_11x17_2019-02-11.mxd

Source: ESRI Aerials Online; Dokken Engineering 2/11/2019; Created By: brianm

0 100 200 300 400 500 Feet

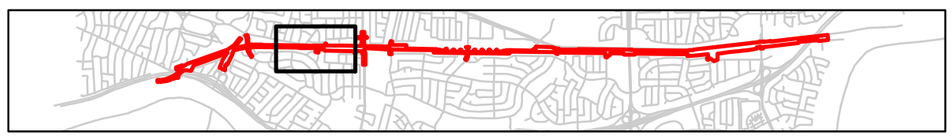

FIGURE 3
Conceptual Project Features
Page 4 of 10
ATPL-5002(189)
Del Rio Trail Project
City of Sacramento, Sacramento County, California

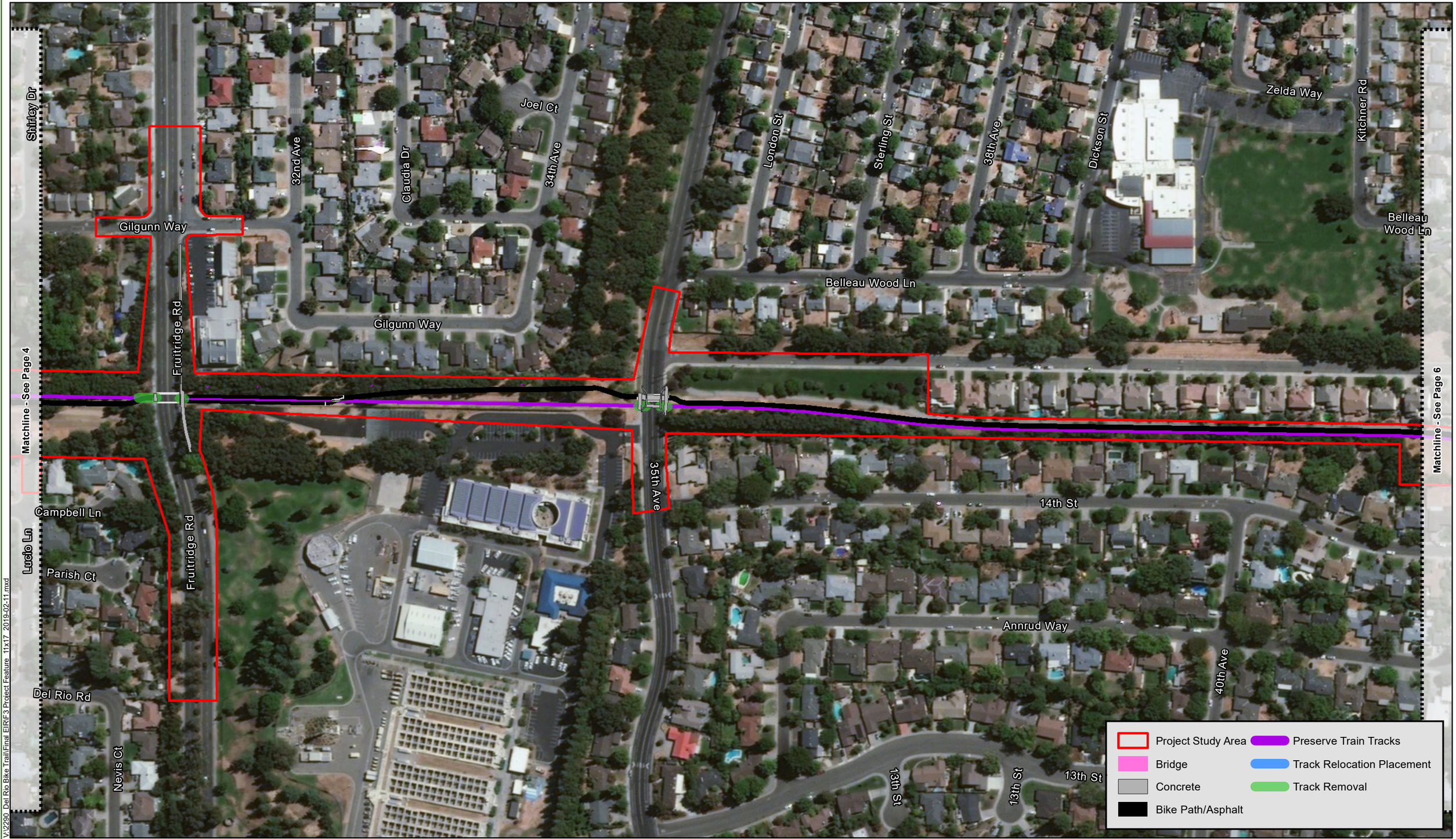

V:\2290 Del Rio Bike Trail\Final EIR\F3 Project Feature 11x17 2019-02-11.mxd

Source: ESRI Aerials Online; Dokken Engineering 2/11/2019; Created By: brianm

0 100 200 300 400 500 Feet

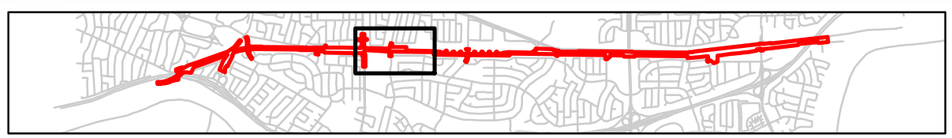

FIGURE 3
Conceptual Project Features
Page 5 of 10
ATPL-5002(189)
Del Rio Trail Project
City of Sacramento, Sacramento County, California

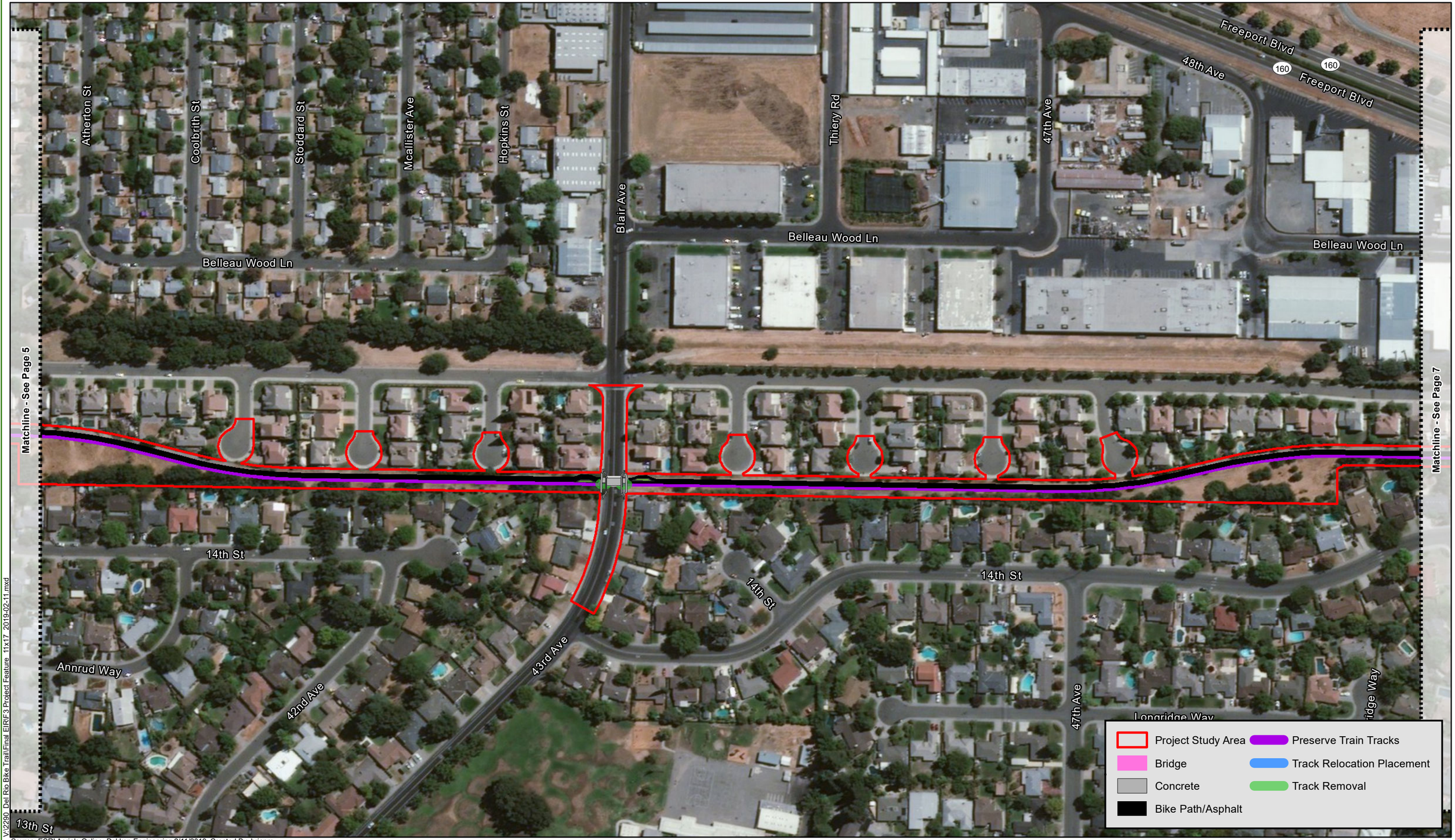

V:\2290_Del Rio Bike Trail\Final EIR\F3 Project Feature 11x17 2019-02-11.mxd

Source: ESRI Aerials Online; Dokken Engineering 2/11/2019; Created By: brianm

0 100 200 300 400 500 Feet

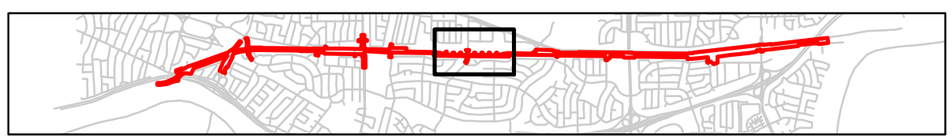

FIGURE 3
Conceptual Project Features
Page 6 of 10
ATPL-5002(189)
Del Rio Trail Project
City of Sacramento, Sacramento County, California

V:\2290_Del Rio Bike Trail\Final EIR\F3 Project Feature_11x17_2019-02-11.mxd

Source: ESRI Aerials Online; Dokken Engineering 2/11/2019; Created By: brianm

0 100 200 300 400 500 Feet

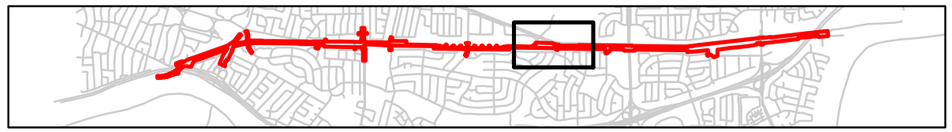

FIGURE 3
Conceptual Project Features
Page 7 of 10
ATPL-5002(189)
Del Rio Trail Project
City of Sacramento, Sacramento County, California

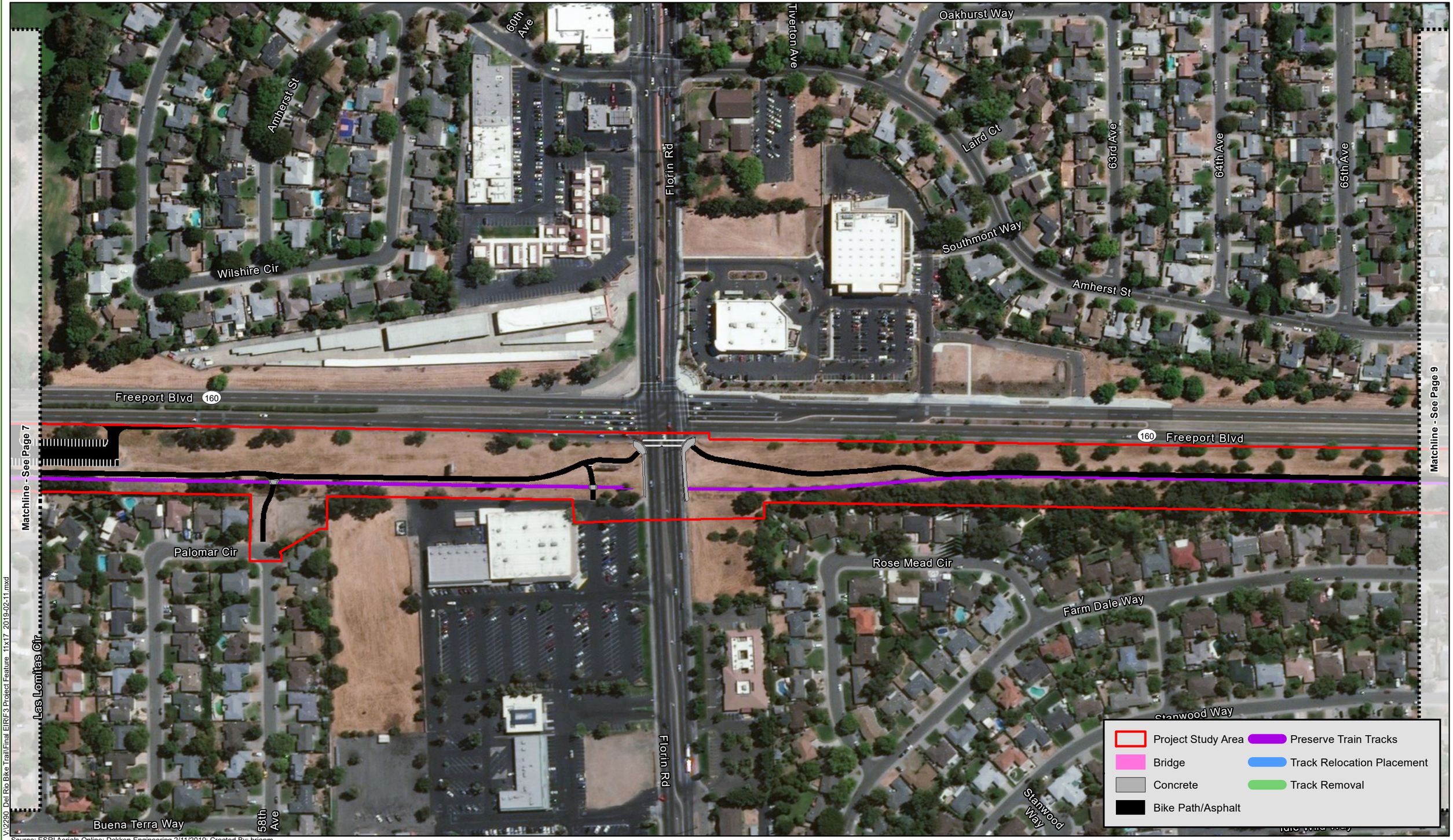

V:\2290 Del Rio Bike Trail\Final EIR\F3 Project Feature 11x17 2019-02-11.mxd

Source: ESRI Aerials Online; Dokken Engineering 2/11/2019; Created By: brianm

0 100 200 300 400 500 Feet

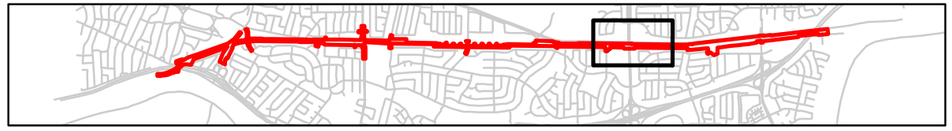

FIGURE 3
Conceptual Project Features
Page 8 of 10
ATPL-5002(189)
Del Rio Trail Project
City of Sacramento, Sacramento County, California

V:\2290_Del Rio Bike Trail\Final EIR\F3 Project Feature_11x17_2019-02-11.mxd

Source: ESRI Aerials Online; Dokken Engineering 2/11/2019; Created By: brianm

0 100 200 300 400 500 Feet

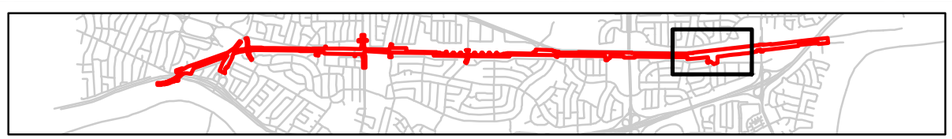

FIGURE 3
Conceptual Project Features
Page 9 of 10
ATPL-5002(189)
Del Rio Trail Project
City of Sacramento, Sacramento County, California

Meadowview Rd
Meadowview Rd
Janrick Ave
Reenel Way
Reenel Way
160 Freeport Blvd
160 Freeport Blvd
5
5
Matchline - See Page 9
Pocket Rd
Pocket Rd
Alma Vista Way
El Morro Ct
Manzano Way

Project Study Area
Bridge
Concrete
Bike Path/Asphalt
Preserve Train Tracks
Track Relocation Placement
Track Removal

V:\2290_Del Rio Bike Trail\Final EIR\F3 Project Feature_11x17_2019-02-11.mxd

Source: ESRI Aerials Online; Dokken Engineering 2/11/2019; Created By: brianm

0 100 200 300 400 500 Feet

FIGURE 3
Conceptual Project Features
Page 10 of 10
ATPL-5002(189)
Del Rio Trail Project
City of Sacramento, Sacramento County, California