






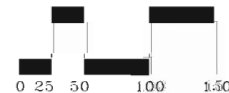
LEGEND

- | | | |
|---|--|--|
| (A) PARK SIGN AT ENTRANCE | (G) NON-IRRIGATED NATIVE GRASS | (L) EXISTING PROPERTY LINE |
| (B) EXISTING UTILITY TOWER (3) | (H) PICNIC AREA
(INCLUDES PICNIC TABLES, BIKE RACK AND A DRINKING FOUNTAIN) | (M) BUTTERFLY GARDEN
(INCLUDES SALVIAS, SHRUBS AND NATIVE WILDFLOWERS) |
| (C) NEIGHBORHOOD SKATE PARK | (I) DECOMPOSED GRANITE PATH | (N) DOG PARK (1.7 ACRES)
(INCLUDES BENCHES, TRASH & RECYCLE RECEPTCLES, DOG WASTE BAGS, 14' MAINTENANCE GATE, DOG FOUNTAIN, PICNIC TABLES, DG PAVING, AND GRASS MOUNDS) |
| (D) DRY CREEKBED WITH COBBLE & BOULDERS | (J) HORSE SHOE COURTS
(4 COURTS AND 2 BENCHES) | (O) FUTURE CONNECTION |
| (E) NATIVE GRASSES AND PLANT AREA | (K) 10' ASPHALT WALKING PATH | |

-  SHADE TREES
-  ACCENT TREES
-  EXISTING TREES

MASTER PLAN FOR:
OKI PARK OPEN SPACE
 CITY OF SACRAMENTO, CALIFORNIA

6.08 ac.



SCALE 1"=50'-0"



LANDSCAPE ARCHITECT:
 D. DAY
 DRAWN BY:
 KEVIN EVINGER

R2008-563 Aug. 12, 2008