

DIST	COUNTY	ROUTE	KP (PM) TOTAL PROJECT	SHEET No	TOTAL SHEETS
03	SAC/YOL	0275	20.94 (13.01)		

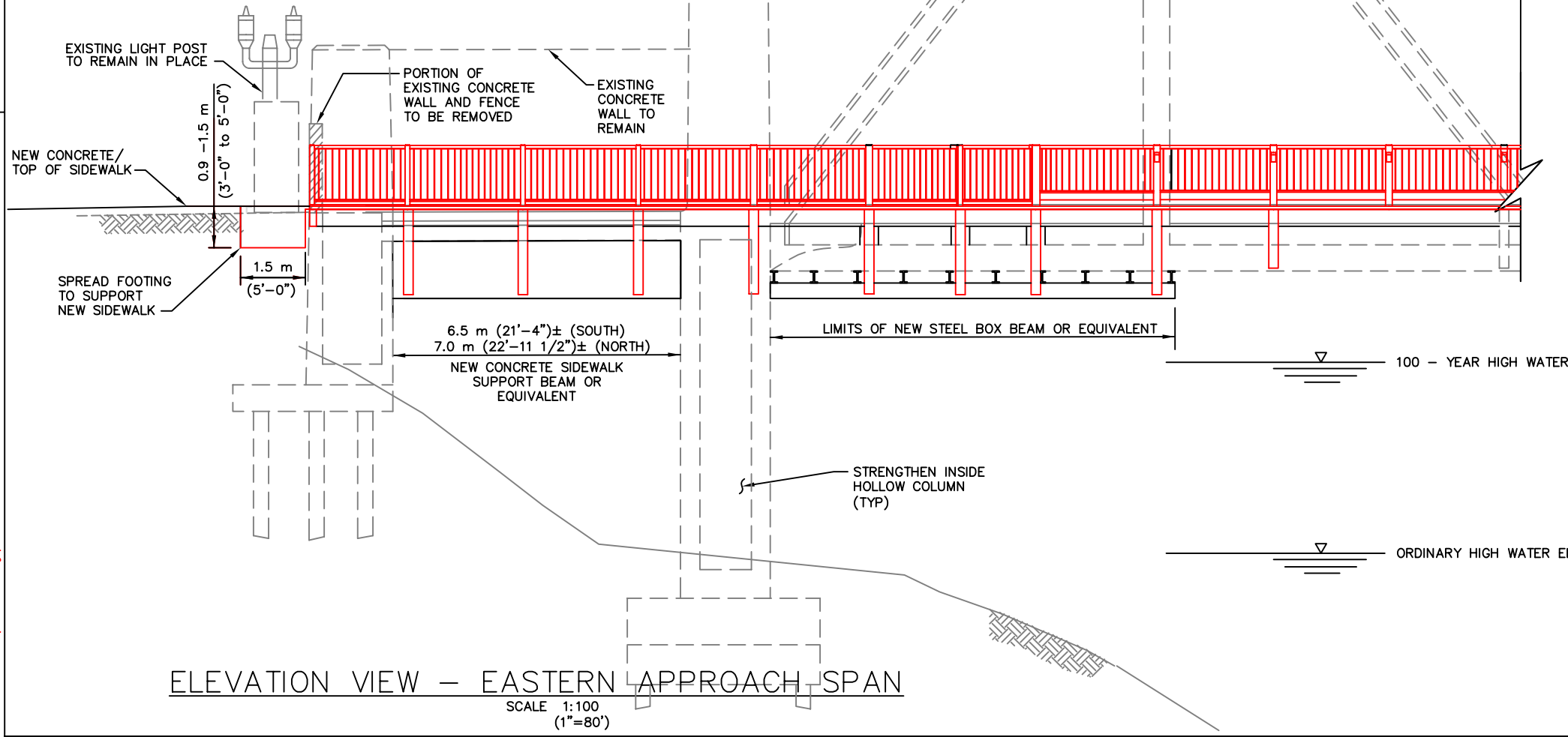
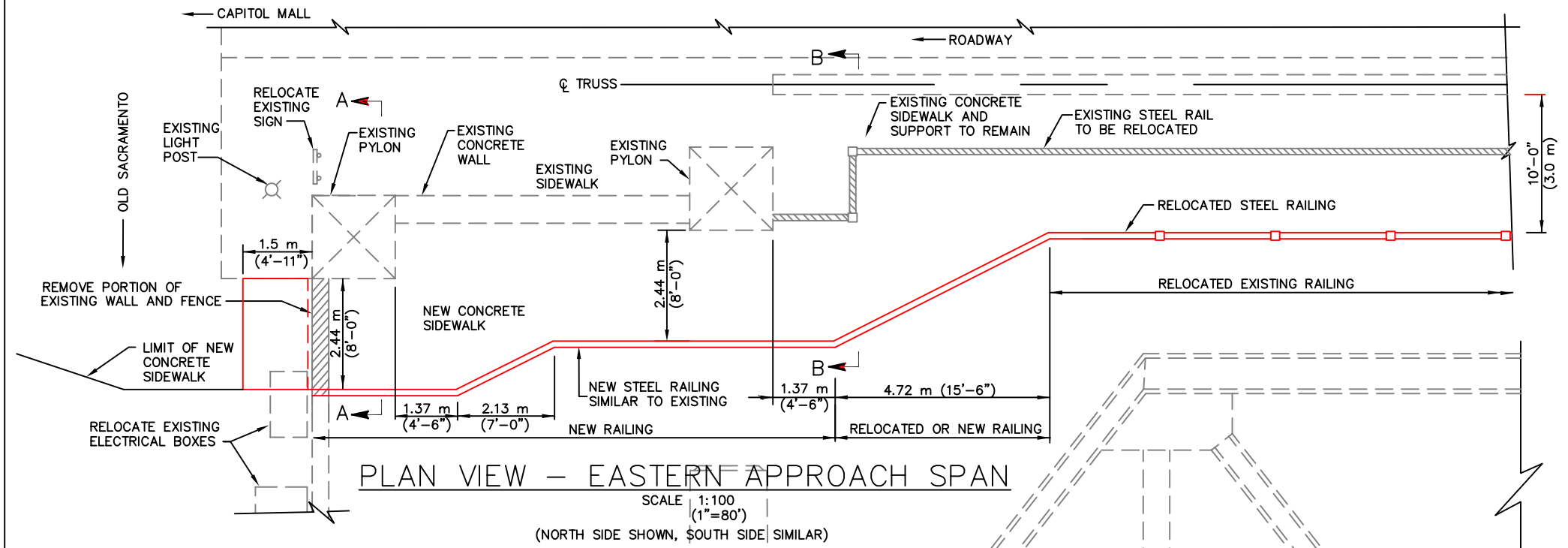
REGISTERED CIVIL ENGINEER



PLANS APPROVAL DATE
The State of California or its officers or agents shall not be responsible for the accuracy or completeness of electronic copies of this plan sheet.

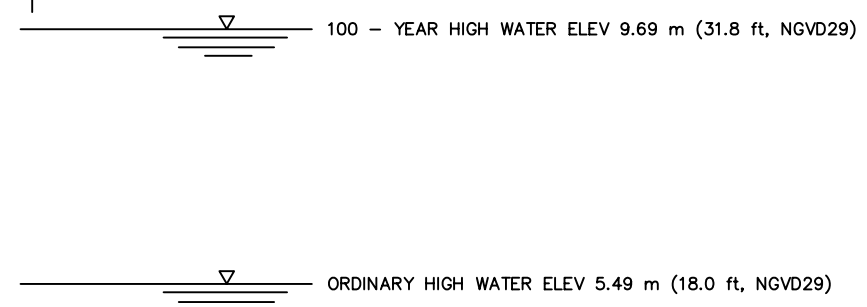
City of Sacramento Department of Transportation
 927 10th Street, Suite 300
 Sacramento, CA 95814

Parsons Brinckerhoff Quade & Douglas, Inc.
 3840 Rosin Court, Suite 200
 Sacramento, CA 95834



NORTHEAST CORNER LOOKING EAST

NOTE:
 1. FOR SECTION A-A, B-B SEE FIGURE 8.



ELEVATION VIEW - EASTERN APPROACH SPAN

SCALE 1:100
 (1"=80')

DESIGN OVERSIGHT
 SIGN OFF DATE
 DESIGN DETAIL SHEET (METRIC) (REV. 3/1/98)

DESIGN	BY A Wahidi	CHECKED R Cermak
DETAILS	BY K King	CHECKED
QUANTITIES	BY	CHECKED

PREPARED FOR THE
 STATE OF CALIFORNIA
 DEPARTMENT OF TRANSPORTATION

Farid Nobari
 PROJECT ENGINEER

BRIDGE NO.	22-0021	TOWER BRIDGE PEDESTRIAN/BICYCLE IMPROVEMENTS PROJECT
KP (PM)	20.94 (13.01)	
FIGURE 7		
DISREGARD PRINTS BEARING EARLIER REVISION DATES	REVISION DATES (PRELIMINARY STAGE ONLY)	SHEET OF



CU 03
 EA 0C9700
 FILE => \$REQUEST

Project report figures-final2-3-4-05\eastend_1_nogap_metric.dwg

DATE PLOTTED => \$TIME USERNAME => \$USER