

HISTORIC DISTRICT PLANS, UPDATE TO THE SACRAMENTO REGISTER OF HISTORIC AND CULTURAL RESOURCES, AND OTHER PRESERVATION-RELATED ACTIONS

INITIAL STUDY FOR SUBSEQUENT PROJECTS UNDER THE 2035 GENERAL PLAN MASTER EIR

This Initial Study has been prepared by the City of Sacramento, Community Development Department, 300 Richards Boulevard, Third Floor, Sacramento, CA 95811, pursuant to the California Environmental Quality Act (Public Resources Code Sections 21000 *et seq.*), CEQA Guidelines (Title 14, Section 15000 *et seq.* of the California Code of Regulations) and the Sacramento Local Environmental Regulations (Resolution 91-892) adopted by the City of Sacramento.

ORGANIZATION OF THE INITIAL STUDY

This Initial Study is organized into the following sections:

SECTION I - BACKGROUND: Provides summary background information about the project name, location, sponsor, the date this Initial Study was completed, and a brief statement of the procedure followed and the findings.

SECTION II - PROJECT DESCRIPTION: Includes a detailed description of the proposed project.

SECTION III - ENVIRONMENTAL CHECKLIST AND DISCUSSION: Reviews proposed project and states whether the proposed project was described within the scope of the Master EIR and whether the project would have additional significant environmental effects (project-specific effects) that were not evaluated in the Master EIR for the 2035 General Plan.

SECTION IV - ENVIRONMENTAL FACTORS POTENTIALLY AFFECTED: Identifies which environmental factors were determined to have additional significant environmental effects.

SECTION V - DETERMINATION: States whether environmental effects associated with development of the proposed project are significant, and what, if any, added environmental documentation may be required.

REFERENCES CITED: Identifies source materials that have been consulted in the preparation of the Initial Study.

DOCUMENT REVIEW: The discussion below includes extensive references to the 2035 General Plan (including its background report), the 2035 General Plan Master EIR, the proposed Sacramento Historic District Plans, and proposed amendments to the Sacramento Register of

Historic and Cultural Resources, including all components described below under the Project Description section. The reader may benefit from reviewing the 2035 General Plan Background Report (2015), with cultural resources beginning on page 6-55. These documents are available for review in printed form at the offices of the City of Sacramento Community Development Department, 300 Richards Boulevard, Third Floor, Sacramento California during normal business hours.

The **Background Report** is available for online review at <http://www.cityofsacramento.org/-/media/Corporate/Files/CDD/Planning/General-Plan/2035-GP/Chapter-1---Cover-and-Introduction.pdf>

The **Master EIR** is available online at <http://www.cityofsacramento.org/Community-Development/Planning/Environmental/Impact-Reports>.

The **Historic District Plans and Update to the Sacramento Register of Historic and Cultural Resources** is available online at www.cityofsacramento.org/HDP

SECTION I - BACKGROUND

Project Name: Historic District Plans, Update to the Sacramento Register of Historic and Cultural Resources and Other Preservation-Related Actions

Project Location: City of Sacramento: Citywide

Project Applicant: City of Sacramento Community Development Department, Planning Division, Preservation

Project Planner: Sean de Courcy, Associate Preservation Planner

Environmental Planner: Tom Buford, Manager, Environmental Planning Services

Date Initial Study Completed: October 4, 2019

This Initial Study was prepared in accordance with the California Environmental Quality Act (CEQA) (Public Resources Code Sections 21000 et seq.).

The Master Environmental Impact Report for the 2035 General Plan may be the basis for review of subsequent or later project or activity approval, following substantive and procedural requirements. The only substantive requirement is that the lead agency for the subsequent project must have been identified as the lead agency in the Master EIR. The City of Sacramento was the lead agency for the Master EIR.

The procedure for reviewing later projects under a Master EIR begins with an Initial Study. (Public Resources Code 21157.1) Depending on the results of the initial study, the City may: find the subsequent project to be within the scope of the master EIR; or prepare a mitigated negative declaration if new impacts can be avoided; or prepare an EIR or focused EIR if new impacts cannot be avoided.

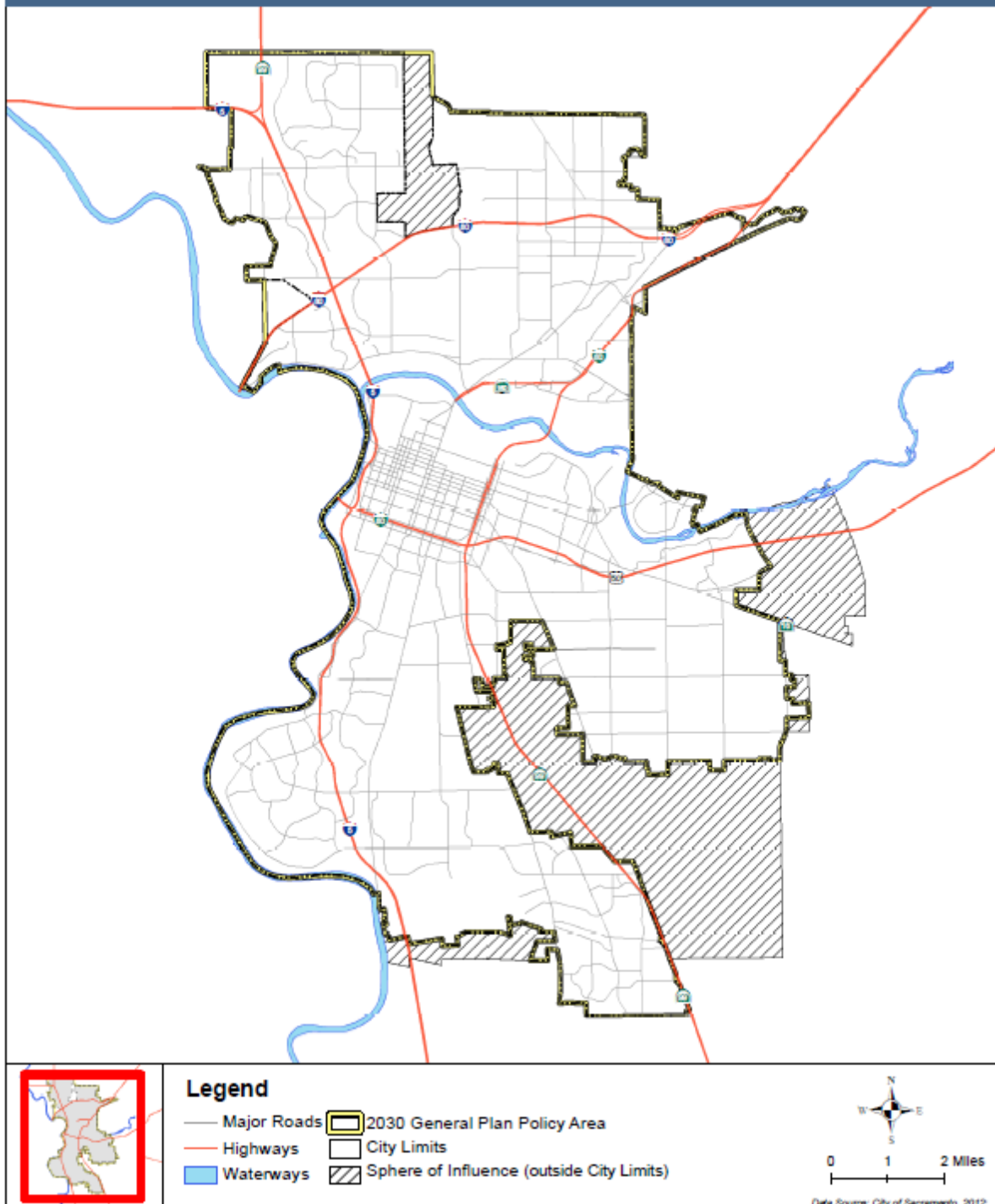
This Initial Study analyzes (1) whether the subsequent project may cause any significant effect on the environment that was not examined in the Master EIR, and (2) whether the subsequent project was described in the Master EIR as being within the scope of the Master EIR. If the City determines that a subsequent project will have no significant effect on the environment which was not previously identified in the Master EIR and that no new or additional mitigation measures or alternatives may be required, no new environmental document is required. However, the City must make a written finding that the subsequent project is within the scope of the project covered by the Master EIR and must incorporate all feasible mitigation measures or feasible alternatives set forth in the Master EIR that are appropriate to the project.

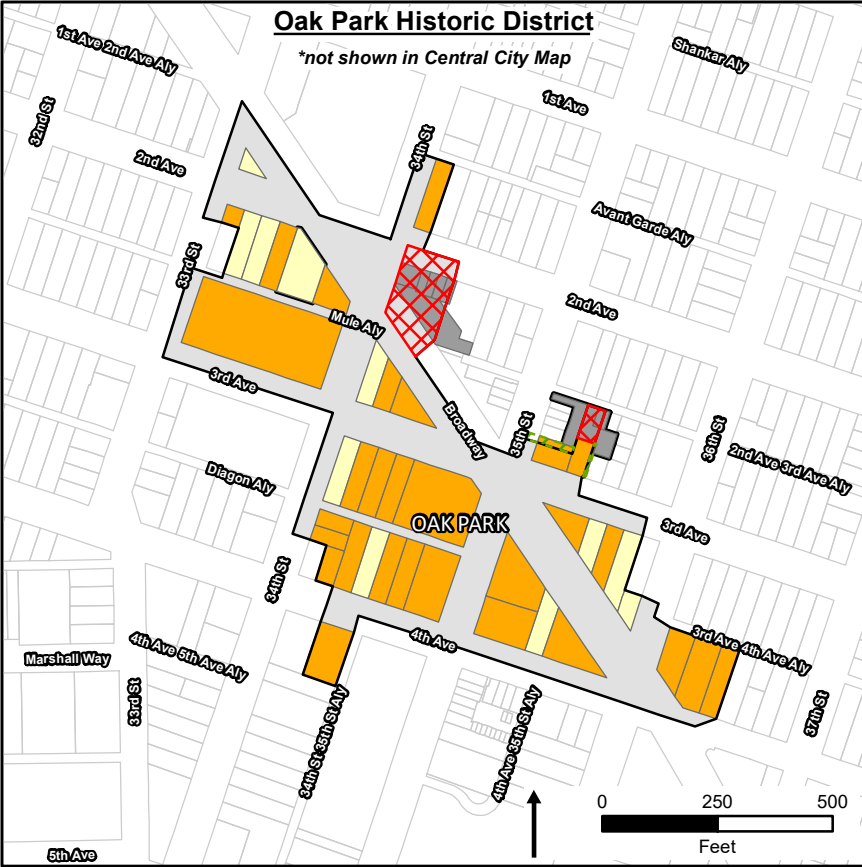
The City of Sacramento, Community Development Department, has reviewed the proposed project and, based on the whole record before it, has determined that the proposed project is a subsequent project described in the 2035 General Plan Master EIR and will not cause any significant effect on the environment that was not examined in the Master EIR.

The Master EIR mitigation measures in the form of general plan policies that are identified as appropriate are set forth in the applicable technical sections below.

This analysis incorporates by reference the general discussion portions of the 2035 General Plan Master EIR. (CEQA Guidelines Section 15150(a)). The Master EIR is available for public review at the City of Sacramento, Community Development Department, 300 Richards Boulevard, Third Floor, Sacramento, CA 95811, and on the City's web site at: <http://portal.cityofsacramento.org/Community-Development/Planning/Environmental/Impact-Reports.aspx>.

Figure 1
Planning Boundaries





- Recommended Historic District Addition
- Recommended Historic District Removal
- Adopted Historic Districts (Participated in Survey)

Historic District Plan Survey Results

In District - No Status Change

- Class I (830) - Contributing Resource
- Class II (328) - Non-Contributing Resource

In District - Status Change

- Class III (1,411) - Changed to Contributing Resource
- Class IV (523) - Changed to Non-Contributing Resource
- Class V (22) - Changed to Non-Contributing Resource

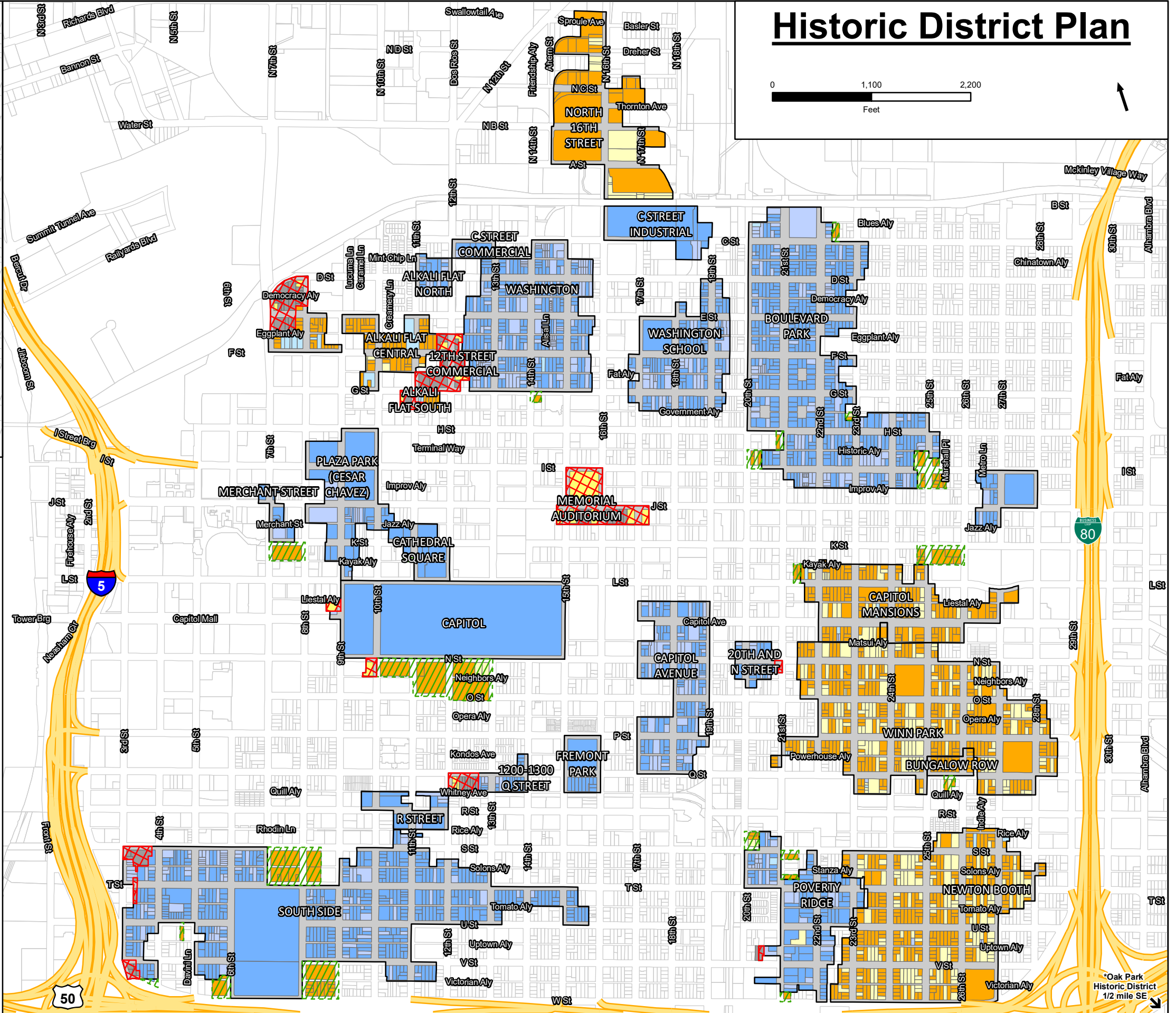
Addition To District

- Class VI (66) - Contributing Resource
- Class VII (10) - Non-Contributing Resource

Removal From District

- Class VIII (69) - No Historic Status
- Class IX (19) - Landmark

DISCLAIMER:
All maps & data provided are subject to Terms of Use identified in the
City of Sacramento Open Data Policy at <http://portal.cityofsacramento.org/opendata>



Summary of Conclusions and Findings

The Master EIR allows projects to be found within the scope of the Master EIR if certain criteria are met. If the following statements are found to be true for all impact categories included in this Initial Study, then the proposed project is addressed by the Master EIR analysis and is within the scope of the Master EIR. Any "No" response must be discussed.

	Yes	No
(1) The lead agency for the subsequent project is the City of Sacramento identified as lead agency in the Master EIR.	X	
(2) City policies which reduce, avoid, or mitigate environmental effects will continue to be in effect and, therefore, would be applied to the subsequent project where appropriate.	X	
(3) Federal, State, regional, and City of Sacramento regulations do not change in a manner that is less restrictive on development than current law (i.e., would not offer the same level of protection assumed under the Master EIR).	X	
(4) No specific information concerning the known or potential presence of significant resources is identified in future reports, or through formal or informal input received from responsible or trustee agencies or other qualified sources.	X	
(5) The project will comply with all appropriate mitigation measures contained and enumerated in the 2035 General Plan Master EIR.	X	
(6) The project will not have a new significant effect and that no new alternatives or mitigation measures are required.	X	
(7) The Project is within the scope of the Master EIR and the City will provide notice of this finding in accordance with Public Resources Code 21092.	X	
(8) The City will file a notice of determination.	X	

The Master EIR is reviewed on a regular basis to determine its currency, and whether additional analysis/mitigation should be incorporated via a Supplemental or Subsequent EIR. (Public Resources Code 21157.6). Certification of the 2035 General Plan Master EIR occurred less than five years prior to this subsequent project. The City has reviewed the proposed project and, based on the whole record before it, has determined that the proposed project is a subsequent project described in the 2035 General Plan Master EIR and will not cause any significant effect on the environment that was not examined in the Master EIR.

The City has reviewed the Project considering the criteria listed below. The analysis contained within the Master EIR is current if the following circumstances have not changed. Any "No" response must be explained.

	Yes	No
(1) Certification of the General Plan Master EIR occurred less than five years prior to this subsequent project.	X	
(2) This project is described in the Master EIR and its approval will not affect the adequacy of the Master EIR for any subsequent project because the City can make the following findings:	X	
(a) No substantial changes have occurred with respect to the circumstances under which the Master EIR was certified.	X	
(b) No new information, which was not known and could not have been known at the time the Master EIR was certified as complete, has become available.	X	

The adoption of the Historic District Plans, Update to the Sacramento Register of Historic and Cultural Resources, and Other Preservation-Related Actions (Project) is a “project” under the California Environmental Quality Act (CEQA) and the City, as lead agency, is required to conduct review required by CEQA prior to adoption of the report. The City anticipates that it will implement certain recommendations in the proposed project and will rely on this initial study and the determination pursuant to CEQA Guidelines section 15177 to satisfy CEQA requirements.

The purpose and anticipated uses of the Project are consistent with the 2035 General Plan. The Historic and Cultural Resources chapter of the general plan includes policies and goals that support actions to maintain and improve historic districts in the City. Policy HCR 2.1.2 calls for compliance with city, state, and federal historic preservation laws, regulations, and codes to protect and assist in the preservation of historic and archaeological resources, which includes the City Code sections 17.604.200 and 17.604.300 discussed below. Policy HCR 2.1.4 requires the City to develop and support regulatory (e.g., appropriate development and zoning standards) and enforcement programs to promote the maintenance, rehabilitation, preservation, and interpretation of the city’s historic and cultural resources. Policy HCR 2.1.13 calls for new historic context surveys as needed. The Historic District Plans and Update to the Sacramento Register of Historic and Cultural Resources, in conjunction with various reports and testimony that would be produced from time to time, establishes the substantial evidence the City is required to demonstrate and support regulatory and enforcement activities on an ongoing basis.

The City of Sacramento, as lead agency, prepared and certified a Master Environmental Impact Plans (Master EIR) for the 2035 General Plan. The CEQA Guidelines provide that when a Master EIR has been certified by the lead agency, and the lead agency determines that a subsequent project is within the scope of the Master EIR, only limited CEQA review is required. The City has prepared this Initial Study for the purpose of determining whether the Project is within the scope of the Master EIR. This process focuses on “...whether the subsequent project was described in the Master EIR and whether the subsequent project may cause any additional significant effect on the environment which was not previously examined in the Master EIR.” (Section 15177(b)(2))

The City of Sacramento has 32 historic districts listed in the Sacramento Register of Historic and Cultural Resources (Sacramento Register).^a The proposed project has been undertaken to (1) establish an analytical framework for managing the city's historic districts by establishing a well-justified historic period of significance, historic development and context, clarify predominant architectural styles and property types, identify character-defining features of the subject districts, and create standards and criteria to guide future development that is appropriate within each district; and (2) update historic status (contributing or non-contributing) of individual properties and revise district boundaries for the existing historic districts listed in the Sacramento Register of Historic and Cultural Resources; and in two instances deleting districts that do not meet the historic significance or historic integrity criteria standards pursuant to City Code.

The Initial Study discussion includes consideration of the various technical issue areas that are included in CEQA analysis (e.g., noise, transportation) as well as the potential impact on historic resources. For ease of reference the discussion of cultural resources is presented first, followed by the analysis of other technical issue areas.

^a The Historic District Plans have been prepared for 27 of the City's 32 historic districts. Five historic districts (Central Shops, Old City Cemetery, Sacramento City College, 12th Street Commercial, and Memorial Auditorium) are not included in the plans..

SECTION II – PROJECT DESCRIPTION

The Project consists of the following:

Pursuant to—

- (1) the 2035 General Plan historic and cultural resources element, particularly policies HCR 2.1.13 and HCR 2.1.1;
- (2) the 2035 General Plan implementation provisions for the historic and cultural resources; and
- (3) section 17.604.300 of the City's Planning and Development Code—

the City undertook research and used existing information regarding the historic districts to formulate an historic context, period of significance, statement of significance, and the character-defining features for each historic district in the City.

The City also conducted an intensive property-by-property historic survey for districts that had out-of-date surveys (completed prior to 2004). For those districts with the most up-to-date information (completed after 2004), a reconnaissance-level survey was conducted to confirm contributors and non-contributors and boundaries via windshield survey based on the historic context statement. For those districts with the most up-to-date information (completed after 2011) no formal survey work was conducted.

The 2035 General Plan implementation provisions for the historic and cultural resources element specify other City actions such as updating design guidelines and improving existing programs.

Under this rubric, the City proposes the following action items:

1. Adopt the Sacramento Historic District Plans, which includes district plans for 27 of the City's 32 historic districts. Consistent with section 17.604.300, the plans contain—
 - A. A statement of the goals for review of development projects within the historic district;
 - B. A representation of the historical development of land uses, existing land uses, and any adopted plans for future land uses; and
 - C. A statement of findings, including the following:
 - i. The historical or pre-historical period to which the area is significant;
 - ii. The predominant periods or styles of the structures or features therein;
 - iii. The significant features and characteristics of such periods or styles, as represented in the historic district, including, but not limited to, structure height, bulk, distinctive architectural details, materials, textures, archeological and landscape features and fixtures; and
 - iv. A statement, consistent with article II, of the standards and criteria to be utilized in determining the appropriateness of any development project

involving a landmark, contributing resource or noncontributing resource within the historic district.

2. Amend various historic districts on the Sacramento Register, as shown in Exhibit A. Generally, these amendments consist of boundary adjustments to various historic districts to remove noncontributors from the district and list contributing resources. Additionally, the City proposes to remove the Memorial Auditorium Historic District and the 12th Street Commercial Historic District from the Sacramento Register as both districts are fragmented, do not represent a cohesive historic district, and do not meet the criteria for listing as historic districts on the Sacramento Register.
3. Rescind the following resolutions that will no longer be needed following the adoption of the Sacramento Historic District Plans:
 - a. Preservation Area Plan (1978)
 - b. Residential Listed Structures Plan (1976)
 - c. Non-residential Listed Structures Plan (1976)
4. Amend city code section 17.808.130, relating to director-level site plan and design review, to lower the level of review for projects involving noncontributing resources in historic districts from director level to staff level.

SECTION III – ENVIRONMENTAL CHECKLIST AND DISCUSSION

LAND USE, POPULATION AND HOUSING, AGRICULTURAL RESOURCES AND ENERGY

Introduction

Projects are within the scope of the Master EIR if certain criteria are met. The proposed project is within the scope of the Master EIR.

The Master EIR explained, among other things, that the 2035 General Plan policies would protect historic resources by requiring the maintenance of the City's preservation program, identifying resources and updating the City's inventory, enforcing applicable laws and regulations, encouraging preservation through technical and financial assistance, and increasing public awareness.

The Master EIR explained that as of the time of the Master EIR's preparation the city of Sacramento had identified over 800 historic and cultural resources, which are documented in the Sacramento Register. At the time of certification of the Master EIR, approximately 57 objects, structure, buildings, and sites in the city of Sacramento had been listed in the national register; 96 had been listed in the California register; 42 had been listed as California landmarks; and six had been listed as California points of historical interest.

The Master EIR also explained that in addition to the designated landmarks and historic districts, historic resource surveys were in progress in various areas of the City. Many areas of the City had no survey work, though, except on a project-by-project basis. Additionally, within areas surveyed, many structures that are now fifty years old or older but were not yet near that age at the time of the original survey, had not been evaluated.

The Master EIR explained that the Implementation Programs of any general plan are the means by which the policies are executed. Implementation Programs for the Sacramento 2035 General Plan include such actions as the development of a process and schedule for updating, expanding and completing historic surveys, updating and expanding upon the existing historic context statements, updating design guidelines, updating and expanding upon preservation incentive programs, and directing the City to maintain and improve upon existing programs.

The Master EIR described the maintenance of the City's preservation program, the ongoing and anticipated identifying resources and updating of the City's inventory, and implementation of the general plan policies in the Historic and Cultural Resources element.

Land Use and Population

The Project consists of adoption of a study and survey results of historic districts in the City of Sacramento, along with associated and subsequent actions to implement the report's recommendations. The proposed actions would not affect general plan land use designations, zoning designations, location, density of housing or population in the City.

Agricultural Resources

The Master EIR discussed the potential impact of development under the 2035 General Plan on agricultural resources. See Master EIR, Chapter 4.1. In addition to evaluating the effect of the general plan on sites within the City, the Master EIR noted that to the extent the 2035 General

Plan accommodates future growth within the City Limits, the conversion of farmland outside the City limits is minimized. (Master EIR, page 4.1-2) The Master EIR concluded that the impact of the 2035 General Plan on agricultural resources within the City was less than significant.

The historic district report addresses historic resource issues as they are related to historic districts. The City's historic districts occur in the built-out area of the City and would not affect agricultural resources.

Energy

The report concerns historic districts and would not include any provisions related to the use of energy, and would have negligible or no effect on energy usage in the districts or their vicinity. Structures built or renovated would be subject to Titles 20 and 24 of the California Code of Regulations, which serve to reduce demand for electrical energy by implementing energy-efficient standards for residential and non-residential buildings. The 2035 General Plan includes policies to encourage use of energy-efficient technology by offering rebates and other incentives to commercial and residential developers and recruiting businesses that research and promote energy conservation and efficiency.

Policies U 6.1.6 through U 6.1.8 focus on promoting the use of renewable resources, which would reduce the cumulative impacts associated with use of non-renewable energy sources. In addition, Policies U 6.1.5 and U 6.1.12 call for the City to work closely with utility providers and industries to promote new energy conservation technologies.

The Master EIR evaluated the potential impacts on energy and concluded that the effects would be less than significant. (See Impact 4.11-6) Any new development subject to the guidelines would be constructed to the standards required by current building codes, achieving energy efficiency. Implementation of the report's recommendations would not result in any impacts not identified and evaluated in the Master EIR.

One of California's most valuable tools for the preservation of historic resources is the California State Historical Building Code (CHBC), which is set forth in Sections 18950 to 18961 of Division 13, Part 2.7 of Health and Safety Code (H&SC) Health and Safety Code. The CHBC is intended to preserve California's architectural heritage by recognizing the unique construction issues inherent in maintaining and adaptively reusing historic buildings. The CHBC provides alternative building regulations for permitting repairs, alterations and additions necessary for the preservation, rehabilitation, relocation, related construction, change of use, or continued use of a "qualified historical building or structure." Contributing resources listed in the Sacramento register meet the definition of a qualified historical building pursuant to Section 18995 of the CHBC.

The CHBC's standards and regulations are intended to facilitate the rehabilitation or change of occupancy so as to preserve their original or restored elements and features, to encourage energy conservation and a cost effective approach to preservation, to provide for reasonable safety from fire, seismic forces or other hazards for occupants and users of such buildings, structures and properties and to provide reasonable availability and usability by the physically disabled.

In addition, rehabilitation and reuse of historic buildings preserves the embodied energy within existing structures. Historic buildings often have incorporated natural heating and cooling principles such as high ceilings, double-hung windows, and porches. Preserving and retrofitting these naturally efficient buildings will help Sacramento achieve its energy reduction targets.

Therefore, better management of the city's historic districts would not negatively affect energy resources.

Evaluation and Discussion of Technical Issue Areas

Because the project has a primary focus on historic resources, the checklist below sets forth the analysis for cultural resources first, followed by the remaining technical areas.

Issues:	Effect will be studied in the EIR	Effect can be mitigated to less than significant	No additional significant environmental effect
1. <u>CULTURAL RESOURCES</u> Would the project:			
A) Cause a substantial adverse change in the significance of a historical or archaeological resource as defined in § 15064.5?			X
B) Directly or indirectly destroy a unique paleontological resource?			X

ENVIRONMENTAL SETTING

The Project includes a discussion of Sacramento history and development, and the development of areas that have become historic districts. The background and context of the report is incorporated here by reference. Additional background and discussion in the Technical Background report and Master EIR is incorporated here by reference.

STANDARDS OF SIGNIFICANCE

For purposes of this Initial Study, cultural resource impacts may be considered significant if the proposed project would result in one or more of the following:

1. Cause a substantial change in the significance of a historical or archaeological resource as defined in CEQA Guidelines Section 15064.5; or
2. Directly or indirectly destroy a unique paleontological resource.

SUMMARY OF ANALYSIS UNDER THE 2035 GENERAL PLAN MASTER EIR, INCLUDING CUMULATIVE IMPACTS, GROWTH INDUCING IMPACTS, AND IRREVERSIBLE SIGNIFICANT EFFECTS

The Master EIR evaluated the potential effects of development under the 2035 General Plan on prehistoric and historic resources. See Chapter 4.4. The Master EIR identified significant and unavoidable effects on historic resources and archaeological resources.

General plan policies identified as reducing such effects call for identification of resources on project sites (Policy HCR 2.1.1), implementation of applicable laws and regulations (Policy HCR 2.1.2 and HCR 2.1.15), early consultation with owners and land developers to minimize effects (Policy HCR 2.1.10), and encouragement of adaptive reuse of historic resources (Policy HCR

2.1.13). Demolition of historic resources should be considered as a last resort. (Policy HCR 1.1.14)

MITIGATION MEASURES FROM 2035 GENERAL PLAN MASTER EIR THAT APPLY TO THE PROJECT
None.

ANSWERS TO CHECKLIST QUESTIONS

Question A

Approval of the Project would not affect the location or density of development and would not encourage development that could have impacts on cultural resources that were not evaluated in the Master EIR. The Project does not propose any specific projects for future development beyond what was analyzed in the 2035 General Plan Master EIR.

Part I – Historic District Plans

City Code section 17.604.300 requires the development of a Historic District Plan for each district that describes the historic context, significance evaluation, period of significance, predominant architectural styles and property types from the period of significance, character-defining features, contributing and non-contributing resources, and design standards and criteria to guide further development that is appropriate within the district's boundaries.

The Historic District Plans are consistent with City Code section 17.604.300 calling for preparation of historic district plans:

The preservation commission shall promulgate and recommend to the council for adoption a historic district plan for each preservation area existing as of the date of enactment of Ordinance No. 2006-063, and for each historic district designated pursuant to this chapter. Each historic district plan shall include:

1. *A statement of the goals for review of development projects within the historic district;*
 2. *A representation of the historical development of land uses, existing land uses, and any adopted plans for future land uses;*
 3. *A statement of findings, including the following:*
 - a. *The historical or pre-historical period to which the area is significant;*
 - b. *The predominant periods or styles of the structures or features therein;*
 - c. *The significant features and characteristics of such periods or styles, as represented in the historic district, including, but not limited to, structure height, bulk, distinctive architectural details, materials, textures, archeological and landscape features and fixtures; and*
 - d. *A statement, consistent with article II, of the standards and criteria to be utilized in determining the appropriateness of any development project involving a landmark, contributing resource or noncontributing resource within the historic district.*
- A. *The preservation commission shall conduct a public hearing or hearings on the proposed historic district plan. The procedures set forth in article II shall govern the preservation commission's review and action on any proposed historic district plan. At the conclusion of the hearing, the preservation commission may affirm, modify or rescind*

any portions of the proposed historic district plan. A notice of decision and recommendations in support thereof shall be filed in the office of the preservation director.

- B. The preservation director shall transmit the preservation commission's recommended historic district plan to the city clerk for the council's review. The procedures set forth in article II shall govern the city council's action on any proposed historic district plan. No historic district plan shall be considered adopted unless it has been approved by the council.*

CEQA Guidelines section 15064.5 provides that a project that could cause a substantial adverse change in the significance of a historical resource is a project that would result in a significant effect on the environment. In evaluating proposals for development, one of the City's considerations is whether the project site is located in a historic district, and whether the project site in question is identified as a contributing or non-contributing resource to the district. A "substantial adverse change" includes physical demolition, destruction, relocation, or alteration of the resource or its immediate surroundings such that the significance of an historical resource would be "materially impaired." (Section 15064.5(b)(1)). Historical resources potentially affected by this project include contributing resources or historic districts, each of which is a resource type established by Public Resources Code section 5024.1 as a resource eligible for listing in the California Register of Historic and Cultural Resources.

The significance of an historical resource is "materially impaired" when a project:

(A) Demolishes or materially alters in an adverse manner those physical characteristics of an historical resource that convey its historical significance and that justify its inclusion in, or eligibility for, inclusion in the California Register of Historical Resources; or

(B) Demolishes or materially alters in an adverse manner those physical characteristics that account for its inclusion in a local register of historical resources pursuant to section 5020.1(k) of the Public Resources Code or its identification in an historical resources survey meeting the requirements of section 5024.1(g) of the Public Resources Code, unless the public agency reviewing the effects of the project establishes by a preponderance of evidence that the resource is not historically or culturally significant; or

(C) Demolishes or materially alters in an adverse manner those physical characteristics of a historical resource that convey its historical significance and that justify its eligibility for inclusion in the California Register of Historical Resources as determined by a lead agency for purposes of CEQA. (Section 15177(b)(2))

The goals, policies and programs of the Historic District Plans would not result in adverse changes in the significance of historical resources. The historic context, standards, and criteria will ensure development projects involving historic resources are consistent with the *Secretary of the Interior's Standards for the Treatment of Historic Properties*, a finding that supports a CEQA determination that a project would have a less-than-significant impact on historical resources.

Part II – Updating the Sacramento Register of Historic and Cultural Resources

The purpose and anticipated uses of the update to the Sacramento Register of Historic and Cultural Resources are consistent with the 2035 General Plan. The Historic and Cultural Resources chapter of the general plan includes policies and goals that support actions to

maintain and update the Sacramento Register. Specifically, Policy HCR 2.1.5 encourages the City to support efforts to pursue eligibility and listing for qualified resources including historic districts and individual resources under the appropriate National, California, or Sacramento registers. Policy HCR 2.1.13 calls for new historic context surveys as needed.

At the time many of the City's historic districts were listed on the Sacramento register (a local register for CEQA purposes) the original ordinances adopted by City Council listing the district did not identify contributing and non-contributing resources. In these cases, the Update to the Sacramento Register includes a parcel-by-parcel survey of the historic districts and ordinances listing contributing resources of those districts in the Sacramento Register of Historic and Cultural Resources (Sacramento Register). The project would not remove contributing or landmark status from any historical resources currently listed in the Sacramento Register.

Similarly, some historic district boundaries would be changed to incorporate new contributing resources and some boundaries may change to exclude non-contributing resources; however, if properties currently within historic districts would be removed from the district, but merit landmark designation, the resource would be listed in the Sacramento Register as a landmark. Therefore, no property that meets the definition of a contributing resource or a landmark would lose its status as result of the project implementation. Such properties would, therefore, remain subject to the provision above that if a proposed project would result in a substantial adverse change in the significance of a historical resource, including a historic district, the project would be considered to have a significant effect on the environment. The City would continue to review projects for potential impacts to contributing resources, historic districts, and landmarks.

The Update to the Sacramento Register of Historic and Cultural Resources is consistent with City Code section 17.604.200 calling for regular updates to the Sacramento Register of Historic and Cultural Resources:

The preservation director shall take appropriate steps to ensure that the Sacramento register is properly maintained, regularly updated, distributed to city staff as necessary to carry out the purpose and intent of this chapter, and made available to the public. The preservation director shall also take appropriate steps to maintain and regularly update a list or compilation of resources within the city that are on the California Register of Historical Resources or the National Register of Historic Places, and to make the list or compilation available for public review and use.

The update to the Sacramento Register's existing historic districts, by revising boundaries and updating the status of contributing and non-contributing resources within the districts, does not include goals, policies, or programs that could cause an adverse change in the significance of historical resources. In two instances, updates to the status of contributing and non-contributing resources would result in boundary revisions that would delete the entire district from the Sacramento Register. However, deleting districts is entirely consistent with preservation best practices and City Code when those districts no longer retain the significance or integrity required for eligibility. The two districts being removed from the Register are fragmented and do not meet the criteria for listing on the Sacramento Register.

The adoption of ordinances designating historic districts was in some case accompanied by minimal documentation regarding the district or contributing properties. One of the key goals of the Sacramento Register update is to provide substantial evidence for the various designations, including historic district boundaries and contributing resources, that is sufficient to support the City's actions in regulating and enforcing the protection of historic resources. Thus, the

proposed project has an underlying, and foundational, beneficial effect in supporting the general plan policies calling for identification and protection of historical resources.

Part III – Rescinding outdated documents

The Project includes rescinding the following resolutions that will no longer be needed following the adoption of the Sacramento Historic District Plans: Preservation Area Plan (1978), Residential Listed Structures Plan (1976), and Non-residential Listed Structures Plan (1976). These outdated documents will no longer be needed following the adoption of the Historic District Plans and is consistent with the city code and general plan policy HCR 2.1.4, which requires the City to develop and support regulatory (e.g., appropriate development and zoning standards) and enforcement programs to promote the maintenance, rehabilitation, preservation, and interpretation of the city's historic and cultural resources. The Historic District Plans serve this goal and render the older outdated documents unnecessary. The rescission would have no environmental effect.

Part IV – Amend city code section 17.808.130

The Project amends city code section 17.808.130, relating to director-level site plan and design review, to lower the level of review for projects involving noncontributing resources in historic districts from director level to staff level. This change will not affect the environment, but rather simply modifies the City's internal procedures for reviewing development projects.

Table 1: Changes in Historic Property Status

Class	Description
Class I	The property is a contributor to the district. No change to the property's historic status is proposed as a result of the HDPs.
Class II	The property is a non-contributor to the district. No change to the property's historic status is proposed as a result of the HDPs.
Class III	The ordinance that originally listed the property on the Sacramento register did not identify if the property contributed to the district. The HDPs recommend the property be classified as a contributing resource.
Class IV	The ordinance that originally listed the property on the Sacramento register did not identify if the property contributed to the district. The HDPs recommend the property be classified as a non-contributing resource.
Class V	The ordinance that originally listed the property on the Sacramento register identified the property as a vacant lot. The HDPs recommend the property be classified as a non-contributing resource.

Class VI	The property is currently not within a historic district and the HDPs recommend the district's boundaries be adjusted to include the property as a contributing resource.
Class VII	The property is currently not within a historic district and the HDPs recommend the district's boundaries be adjusted to include the property as a non-contributing resource.
Class VIII	The property is within a historic district and is proposed to be removed from the historic district through a boundary revision. The property would have no historic status if the HDPs recommendations are adopted (typically vacant lots).
Class IX	The property is within a historic district and is proposed to be removed from the historic district through a boundary revision. The property is a landmark and would retain its landmark status if the HDPs recommendations are adopted.

Classes I and II propose no changes to property status and would have no effect.

Class III would establish some properties as contributing resources, and would have no effect. These properties would be treated according to the *Secretary of the Interior Standards for the Treatment of Historic Properties*, which the CEQA Guidelines state normally will reduce potential environmental impacts to a less-than-significant level (CEQA Guidelines section 15064.5).

Class IV would classify some properties as non-contributing resources. These properties were included in a historic district but were not listed as contributing resources. The project identifies each such property and provides a discussion that establishes substantial evidence for the determination. Typically, non-contributing resources do not fall within the district's period of significance established by substantial background research into each district. In other instances, a resource may lack the elements of historic integrity necessary to be included as a contributor to the district. This typically occurs because a resource has been so modified that the resource can no longer convey its historic significance. Based on substantial evidence the designation of such properties as non-contributing would not result in any effect on their historic significance, and as such would have a less-than-significant environmental effect.

Class V would reclassify properties identified in the 2004 update to the Sacramento Register of Historic and Cultural Resources (Sacramento Register) from "vacant" to "non-contributing." In 2004, an update to the Sacramento Register surveyed several historic districts and listed the properties within those districts as either "contributing," "non-contributing," or "vacant." There is no definition of "vacant" that relates to the historic status of a property within the Sacramento Register. Instead, these vacant lots should have been identified as non-contributing resources. This classification corrects that administrative mistake, and would not have any effect on historical resources.

Class VI would adjust district boundaries to include properties as contributing resources. The recognition and subsequent consideration of the historic significance of the properties would have only a beneficial effect on historic resources. Some districts boundaries were originally

drawn to exclude eligible resources geographically adjacent to resources that meet the City Code eligibility criteria as a contributing resource eligible for inclusion in the adjacent historic district. In these instances, the boundaries of a district would be expanded to incorporate the area into the district. Consistent with this methodology, Class VII would adjust boundaries to bring some non-contributing resources into districts; these changes are proposed to achieve consistency with standard district boundary establishment methodology and would have no significant effect on any historic resources. Consistent with the National Parks Service publication that provides guidance on establishing historic district boundaries, “[d]o not select boundaries which exclude a small noncontributing island surrounded by contributing resources; simply identify the noncontributing resources and include them within the boundaries of the property.”^b That is to say, non-contributing resource would be added to the district if they were located among contributing resources.

Class VIII relates to non-contributing properties on the edge of existing historic districts. The Historic District Plans context section includes extensive discussions of the historic significance and characteristics of the various districts. Non-contributing buildings would be removed from districts if they are located at the districts edge (i.e., not located among contributing resources). According to the National Parks Service publication that provides guidance for drawing boundaries around historic districts, “[a]reas that have lost integrity because of changes in cultural features or setting should be excluded when they are at the periphery of the eligible resources.”^c Taking this step would have no effect on the historic significance of the affected parcels since the historic resource survey prepared by qualified professionals utilizes methodology consistent with historic preservation best practices outlined in the National Register Bulletin Series. No significant effect would occur.

Class IX consists of properties that are landmarks and would be removed from a historic district due to a boundary change. No change in landmark status for any of the affected properties is proposed, and each property would retain its landmark status. In one instance a contributing resource would be removed from the 1200-1300 Q Street Historic District and be reclassified as a landmark. Removal from a historic district would not reduce the protections provided for landmark structures, and no significant effect would occur.

12th Street Commercial

The 12th Street Commercial Historic District would be deleted from the Sacramento Register of Historic and Cultural Resources because it is not a geographically definable area as required by City Code Section 17.604.210(B)(1)(a) and because it does not retain sufficient integrity to meet City Code Section 17.604.210 (B)(2)(a).

The 12th Street Commercial Historic District contains a small and fragmented collection of buildings that relate to the street’s development as a commercial and transportation corridor in the late nineteenth and mid-twentieth centuries. The district has a predominately commercial character, but also includes one late nineteenth-century landmark residence. However, the existing district boundaries are not justified because the district is populated with a number of parking lots, vacant parcels, and recent infill development that separate the remaining historic resources, which are all landmarks. No eligible resources would lose their historic status or

^b Seifert, Donna, J. Little, B.J., Savage, B.L., Sprinkle, J.H. Jr. National Register Bulletin Series, *Defining Boundaries for National Register Properties*. U.S. Department of the Interior. National Parks Service. 1995, Rev. 1997. (2)

^c Ibid.

protection as a result of this action, and this action would not result in any direct change to the environment. Therefore, this action would not result in a significant environmental impact to historical resources.

Memorial Auditorium

The Memorial Auditorium Historic District would be deleted from the Sacramento Register of Historic and Cultural Resources because it is not a geographically definable area as required by City Code Section 17.604.210(B)(1)(a) and because it does not retain sufficient integrity to meet City Code Section 17.604.210 (B)(2)(a).

The Memorial Auditorium Historic District, as it currently exists, is divided in several central locations by parking lots and non-contributing buildings. All of the district's contributing resources are landmarks and listed on the Sacramento Register. No eligible resources would lose their historic status or protection as a result of this action, and this action would not result in any direct change to the environment. Therefore, this action would not result in a significant environmental impact to historical resources.

Question B

The Project does not contain any provision that affects paleontological resources, and no impact to such resources would occur.

MITIGATION MEASURES

No mitigation measures are required.

FINDINGS

The Project would have no additional project-specific environmental effects relating to Cultural Resources.

Issues:	Effect will be studied in the EIR	Effect can be mitigated to less than significant	No additional significant environmental effect
2. <u>AESTHETICS, LIGHT AND GLARE</u> Would the proposal:			
A) Substantially degrade the existing visual character or quality of the project area and its surroundings?			x
B) Create a source of glare that would cause a public hazard or annoyance?			x
C) Create a new source of light that would be cast onto oncoming traffic or residential uses?			x

ENVIRONMENTAL SETTING

Aesthetics

The City of Sacramento is located on a valley floor characterized by flat terrain in a predominantly built-out environment. The average elevation is 25 feet above sea level. Long-range views within the City are generally expansive because of the flat terrain. The western portion of the City lies at an elevation of about 20 feet; the terrain slopes upward to the east. Low landform rises are occasionally present, probably originating as natural banks of the Sacramento and American Rivers. The American River, Morrison Creek, and other local drainages have downcut through the plain, forming low near-vertical stream banks from place to place. With the exception of these stream banks, ground slope within the city does not exceed 8 percent and is most often between zero and 3 percent.

Views across the City to the east include views of the foothills and mountains. The Sierra Nevada can be seen directly beyond the city skyline as one drives east across the Yolo Causeway on I-80.

Light and Glare

The City includes a wide variety of visual features that include various light and glare levels. The city is primarily built out, and a significant amount of artificial light and glare from urban uses already exists. The downtown area has a higher concentration than the outlying residential areas of artificial light and reflective surfaces that produce glare (City of Sacramento 2008b).

STANDARDS OF SIGNIFICANCE

For purposes of this Initial Study, aesthetics impacts may be considered significant if the proposed project would result in one or more of the following:

Glare. Glare is considered to be significant if it would be cast in such a way as to cause public hazard or annoyance for a sustained period of time.

Light. Light is considered significant if it would be cast onto oncoming traffic or residential uses.

SUMMARY OF ANALYSIS UNDER THE 2035 GENERAL PLAN MASTER EIR, INCLUDING CUMULATIVE IMPACTS, GROWTH INDUCING IMPACTS, AND IRREVERSIBLE SIGNIFICANT EFFECTS

The Master EIR described the existing visual conditions in the general plan policy area, and the potential changes to those conditions that could result from development consistent with the 2035 General Plan. See Master EIR, Chapter 4.13, Visual Resources.

The Master EIR identified potential impacts for glare (Impact 4.13-1).

Light cast onto oncoming traffic or residential uses was identified as a potential impact (Impact 4.13-1). The Master EIR identified Policy LU 6.1.12 (Compatibility with Adjoining Uses) and its requirement that lighting must be shielded and directed downward as reducing the potential effect to a less-than-significant level.

ANSWERS TO CHECKLIST QUESTIONS

Question A

Approval of the Project would not alter requirements in the Planning and Development Code requiring site plan and design review of projects, nor would it affect the application of design guidelines that the City has adopted or may adopt in the future. The City's current review procedures ensure that a proposed development project is designed to be sensitive to the physical surroundings and maintain the character of the general area. For projects within historic districts or involving a landmark, City Code requires a project is consistent with the Secretary of the Interior Standards for the Treatment of Historic Properties.

The Historic District Plans propose new design standards which expand on the Secretary of the Interior Standards for the Treatment of Historic Properties and explain how to interpret and apply the Standards in each historic district. Since the current city code regulates design of projects in historic districts for consistency with the Secretary of the Interior Standards for the Treatment of Historic Properties, adoption of the project would not result in development that conflicts with the City's standards for design within historic districts and no additional significant would occur. A project that is consistent with the Secretary of the Interior Standards for the Treatment of Historic Properties usually would not result in a significant impact to historical resources, and therefore would not have a significant aesthetic impact on a historic district (CEQA Guidelines Section 15064.5).

Questions B, C

The Historic District Plans and Update to the Sacramento Register of Historic and Cultural Resources, are focused on historic districts. To the extent the report and subsequent actions might affect the design of individual properties, and neighborhood ambience, such design would be subject to review and conditions, including light and glare, that currently apply to affected properties. No change or impact would occur.

MITIGATION MEASURES

No mitigation measures are required.

FINDINGS

The Project would have no additional project-specific environmental effects relating to Aesthetics, Light and Glare.

Issues:	Effect will be studied in the EIR	Effect can be mitigated to less than significant	No additional significant environmental effect
3. <u>AIR QUALITY</u> <i>Would the proposal:</i>			
A) Result in construction emissions of NO _x above 85 pounds per day?			X
B) Result in operational emissions of NO _x or ROG above 65 pounds per day?			X
C) Violate any air quality standard or contribute substantially to an existing or projected air quality violation?			X
C) Result in PM ₁₀ concentrations equal to or greater than five percent of the State ambient air quality standard (i.e., 50 micrograms/cubic meter for 24 hours) in areas where there is evidence of existing or projected violations of this standard?			X
E) Result in CO concentrations that exceed the 1-hour State ambient air quality standard (i.e., 20.0 ppm) or the 8-hour State ambient standard (i.e., 9.0 ppm)?			X
F) Result in exposure of sensitive receptors to substantial pollutant concentrations?			X
G) Result in TAC exposures create a risk of 10 in 1 million for stationary sources, or substantially increase the risk of exposure to TACs from mobile sources?			X
H) Impede the City or State efforts to meet AB32 standards for the reduction of greenhouse gas emissions?			X

ENVIRONMENTAL SETTING

The Master EIR that was certified for the 2035 General Plan includes a description of the environmental setting for the City and general plan policies that are relevant to the air quality discussion. The Master EIR discussion is incorporated by reference. See Master EIR sections 4.2.2 and 4.2.3. The Master EIR is available for review online at <http://www.cityofsacramento.org/Community-Development/Planning/Environmental/Impact-Plans>.

Standards of Significance

For purposes of this Initial Study, air quality impacts may be considered significant if construction and/or implementation of the Proposed Project would result in the following impacts that remain significant after implementation of General Plan policies or mitigation from the General Plan MEIR:

- construction emissions of NO_x above 85 pounds per day;
- operational emissions of NO_x or ROG above 65 pounds per day;
- violation of any air quality standard or contribute substantially to an existing or projected air quality violation;
- PM₁₀ concentrations equal to or greater than five percent of the State ambient air quality standard (i.e., 50 micrograms/cubic meter for 24 hours) in areas where there is evidence of existing or projected violations of this standard. However, if project emissions of NO_x and ROG are below the emission thresholds given above, then the project would not result in violations of the PM₁₀ ambient air quality standards;
- CO concentrations that exceed the 1-hour State ambient air quality standard (i.e., 20.0 ppm) or the 8-hour State ambient standard (i.e., 9.0 ppm); or
- exposure of sensitive receptors to substantial pollutant concentrations.

Ambient air quality standards have not been established for toxic air contaminants (TAC). TAC exposure is deemed to be significant if:

- TAC exposures create a risk of 10 in 1 million for stationary sources, or substantially increase the risk of exposure to TACs from mobile sources.

SUMMARY OF ANALYSIS UNDER THE 2035 GENERAL PLAN MASTER EIR, INCLUDING CUMULATIVE IMPACTS, GROWTH INDUCING IMPACTS, AND IRREVERSIBLE SIGNIFICANT EFFECTS

The Master EIR addressed the potential effects of the 2035 General Plan on ambient air quality and the potential for exposure of people, especially sensitive receptors such as children or the elderly, to unhealthful pollutant concentrations. See Master EIR, Chapter 4.2.

Policies in the 2035 General Plan in Environmental Resources were identified as mitigating potential effects of development that could occur under the 2035 General Plan. For example, Policy ER 6.1.1 calls for the City to work with the California Air Resources Board and the Sacramento Metropolitan Air Quality Management District (SMAQMD) to meet State and Federal air quality standards; Policy ER 6.1.2 requires the City to review proposed development projects to ensure that the projects incorporate feasible measures that reduce construction and operational emissions; Policy ER 6.1.4 calls for coordination of City efforts with SMAQMD; and Policy ER 6.1.15 requires the City to give preference to contractors using reduced-emission equipment.

The Master EIR identified exposure to sources of toxic air contaminants (TAC) as a potential effect. Policies in the 2035 General Plan would reduce the effect to a less-than-significant level. The policies include ER 6.1.1, requiring consideration of current guidance provided by the Air Resources Board and SMAQMD; requiring development adjacent to stationary or mobile TAC sources to be designed with consideration of such exposure in design, landscaping and filters; as well as Policies ER 6.1.1 and ER 6.1.4, referred to above.

The Master EIR found that greenhouse gas emissions that would be generated by development consistent with the 2035 General Plan would be a significant and unavoidable cumulative

impact. The discussion of greenhouse gas emissions and climate change in the 2035 General Plan Master EIR are incorporated by reference in this Initial Study. (CEQA Guidelines Section 15150)

The Master EIR identified numerous policies included in the 2035 General Plan that addressed greenhouse gas emissions and climate change. See MEIR, Chapter 4.2, and pages 1-12 et seq. Policies identified in the 2035 General Plan include directives relating to sustainable development patterns and practices, and increasing the viability of pedestrian, bicycle and public transit modes. A complete list of policies addressing climate change is included in the Master EIR in Table ES-1, page 6 et seq; the Final MEIR included additional discussion of greenhouse gas emissions and climate change in response to written comments.

ANSWERS TO CHECKLIST QUESTIONS

Questions A–H

The Project does not affect the City's air quality analysis process. No changes in development density are proposed, and the proposed changes to historic districts would not result in any changes in air emissions. There would no additional effect on air quality that was not discussed and evaluated in the Master EIR.

MITIGATION MEASURES

No mitigation measures are required.

Findings

The Project would have no additional project-specific environmental effects relating to Air Quality.

Issues:	Effect will be studied in the EIR	Effect can be mitigated to less than significant	No additional significant environmental effect
4. BIOLOGICAL RESOURCES Would the proposal:			
A) Create a potential health hazard, or use, production or disposal of materials that would pose a hazard to plant or animal populations in the area affected			X
B) Result in substantial degradation of the quality of the environment, reduction of the habitat, reduction of population below self-sustaining levels of threatened or endangered species of plant or animal			X
C) Affect other species of special concern to agencies or natural resource organizations (such as regulatory waters and wetlands)?			X

ENVIRONMENTAL SETTING

The Master EIR that was certified for the 2035 General Plan includes a description of the environmental setting for the City and general plan policies that are relevant to the biological resources discussion. The Master EIR discussion is incorporated by reference. See Master EIR sections 4.3.2 and 4.3.3. The Master EIR is available for review online at <http://www.cityofsacramento.org/Community-Development/Planning/Environmental/Impact-Plans>.

STANDARDS OF SIGNIFICANCE

For purposes of this environmental document, an impact would be significant if any of the following conditions could result with implementation of the proposed project:

- Creation of a potential health hazard, or use, production or disposal of materials that would pose a hazard to plant or animal populations in the area affected;
- Substantial degradation of the quality of the environment, reduction of the habitat, reduction of population below self-sustaining levels of threatened or endangered species of plant or animal; or
- Affect other species of special concern to agencies or natural resource organizations (such as regulatory waters and wetlands).

For the purposes of this document, “special-status” has been defined to include those species, which are:

- Listed as endangered or threatened under the Federal Endangered Species Act (or formally proposed for, or candidates for, listing);
- Listed as endangered or threatened under the California Endangered Species Act (or proposed for listing);
- Designated as endangered or rare, pursuant to California Fish and Game Code (Section 1901);
- Designated as fully protected, pursuant to California Fish and Game Code (Section 3511, 4700, or 5050);
- Designated as species of concern by U.S. Fish and Wildlife Service (USFWS), or as species of special concern to California Department of Fish and Game (CDFG);
- Plants or animals that meet the definition of rare or endangered under the California Environmental Quality Act (CEQA).

SUMMARY OF ANALYSIS UNDER THE 2035 GENERAL PLAN MASTER EIR, INCLUDING CUMULATIVE IMPACTS, GROWTH INDUCING IMPACTS, AND IRREVERSIBLE SIGNIFICANT EFFECTS

Chapter 4.3 of the Master EIR evaluated the effects of the 2035 General Plan on biological resources within the General Plan policy area. The Master EIR identified potential impacts in terms of degradation of the quality of the environment or reduction of habitat or population below self-sustaining levels of special-status birds, through the loss of both nesting and foraging habitat.

Policies in the 2035 General Plan were identified as mitigating the effects of development that could occur under the provisions of the 2035 General Plan. Policy ER 2.1.5 calls for the City to preserve the ecological integrity of creek corridors and other riparian resources; Policy ER 2.1.10 requires the City to consider the potential impact on sensitive plants for each project and

to require pre-construction surveys when appropriate; and Policy 2.1.11 requires the City to coordinate its actions with those of the California Department Fish and Game, U.S. Fish and Wildlife Service, and other agencies in the protection of resources.

The Master EIR concluded that the cumulative effects of development that could occur under the 2035 General Plan would be significant and unavoidable as they related to effects on special-status plant species, reduction of habitat for special-status invertebrates, loss of habitat for special-status birds, loss of habitat for special-status amphibians and reptiles, loss of habitat for special-status mammals, special-status fish and, in general, loss of riparian habitat, wetlands and sensitive natural communities such as elderberry savannah (4.3-12).

MITIGATION MEASURES FROM 2035 GENERAL PLAN MASTER EIR THAT APPLY TO THE PROJECT
None.

ANSWERS TO CHECKLIST QUESTIONS

Questions A–C

The Project would not affect City plans for location or density of development and would not affect the extent to which biological resources in the City might be affected by new development.

Implementing the Historic District Plans and Update to the Sacramento Register of Historic and Cultural Resources would not affect or modify existing City policies addressing biological resources. Adoption of the Historic District Plans and Update to the Sacramento Register of Historic and Cultural Resources would not result in impacts relating to biological resources beyond those identified in the Master EIR.

MITIGATION MEASURES

No mitigation measures are required.

FINDINGS

The Project would have no additional project-specific environmental effects relating to Biological Resources.

Issues:	Effect will be studied in the EIR	Effect can be mitigated to less than significant	No additional significant environmental effect
<p><u>5.GEOLOGY AND SOILS</u></p> <p>Would the project allow a project to be built that will either introduce geologic or seismic hazards by allowing the construction of the project on such a site without protection against those hazards?</p>			x

ENVIRONMENTAL SETTING

The Master EIR that was certified for the 2035 General Plan includes a description of the environmental setting for the City and general plan policies that are relevant to the geology and soils discussion. The Master EIR discussion is incorporated by reference. See Master EIR sections 4.5.2 and 4.5.3. The Master EIR is available for review online at

<http://www.cityofsacramento.org/Community-Development/Planning/Environmental/Impact-Planss>.

STANDARDS OF SIGNIFICANCE

For the purposes of this Initial Study, an impact is considered significant if it allows a project to be built that will either introduce geologic or seismic hazards by allowing the construction of the project on such a site without protection against those hazards.

SUMMARY OF ANALYSIS UNDER THE 2035 GENERAL PLAN MASTER EIR, INCLUDING CUMULATIVE IMPACTS, GROWTH INDUCING IMPACTS, AND IRREVERSIBLE SIGNIFICANT EFFECTS

Chapter 4.5 of the Master EIR evaluated the potential effects related to seismic hazards, underlying soil characteristics, slope stability, erosion, existing mineral resources and paleontological resources in the General Plan Policy Area. Implementation of identified policies in the 2035 General Plan reduced all effects to a less-than-significant level. Policies EC 1.1.1 and 1.1.2 require regular review of the City's seismic and geologic safety standards, geotechnical investigations for project sites and retrofit of critical facilities such as hospitals and schools.

MITIGATION MEASURES FROM 2035 GENERAL PLAN MASTER EIR THAT APPLY TO THE PROJECT

None.

ANSWERS TO CHECKLIST QUESTIONS

Question A

The Historic District Plans and Update to the Sacramento Register of Historic and Cultural Resources does not propose any specific projects for future development beyond what was analyzed in the 2035 General Plan MEIR. Implementing proposed project would not affect or modify existing City policies or development regulations addressing geology and soils.

Any future development would be subject to the Sacramento City Code provisions related to grading, erosion, and sediment control. The proposed project does not include any goals, policies, or programs that conflict with or supersede the City's existing development standards.

MITIGATION MEASURES

No mitigation measures are required.

FINDINGS

The Project would have no additional project-specific environmental effects relating to Geology and Soils.

Issues:	Effect will be studied in the EIR	Effect can be mitigated to less than significant	No additional significant environmental effect
6. HAZARDS Would the project:			
A) Expose people (e.g., residents, pedestrians, construction workers) to existing contaminated soil during construction activities?			X
B) Expose people (e.g., residents, pedestrians, construction workers) to asbestos-containing materials or other hazardous materials?			X
C) Expose people (e.g., residents, pedestrians, construction workers) to existing contaminated groundwater during dewatering activities?			X

ENVIRONMENTAL AND REGULATORY SETTING

The Master EIR that was certified for the 2035 General Plan includes a description of the environmental setting for the City and general plan policies that are relevant to the hazards discussion. The Master EIR discussion is incorporated by reference. See Master EIR sections 4.6.2 and 4.6.3. The Master EIR is available for review online at <http://www.cityofsacramento.org/Community-Development/Planning/Environmental/Impact-Plans>.

STANDARDS OF SIGNIFICANCE

For the purposes of this Initial Study, an impact is considered significant if the proposed project would:

- expose people (e.g., residents, pedestrians, construction workers) to existing contaminated soil during construction activities;
- expose people (e.g., residents, pedestrians, construction workers) to asbestos-containing materials or other hazardous materials; or
- expose people (e.g., residents, pedestrians, construction workers) to existing contaminated groundwater during dewatering activities.

SUMMARY OF ANALYSIS UNDER THE 2035 GENERAL PLAN MASTER EIR, INCLUDING CUMULATIVE IMPACTS, GROWTH INDUCING IMPACTS, AND IRREVERSIBLE SIGNIFICANT EFFECTS

The Master EIR evaluated effects of development on hazardous materials, emergency response and aircraft crash hazards (see Chapter 4.6). Implementation of the general plan may result in the exposure of people to hazards and hazardous materials during construction activities, and exposure of people to hazards and hazardous materials during the life of the general plan. Impacts identified related to construction activities and operations were found to be less than significant. Policies included in the 2035 General Plan, including PHS 3.1.1 (investigation of

sites for contamination) and PHS 3.1.2 (preparation of hazardous materials actions plans when appropriate) were effective in reducing the identified impacts.

MITIGATION MEASURES FROM 2035 GENERAL PLAN MASTER EIR THAT APPLY TO THE PROJECT
None.

ANSWERS TO CHECKLIST QUESTIONS

Questions A–C

Adoption of the Historic District Plans and Update to the Sacramento Register of Historic and Cultural Resources would not encourage use of hazardous materials or increase the exposure to such materials, and would not affect or modify existing City policies or development regulations addressing hazards. Implementing the Historic District Plans and Update to the Sacramento Register of Historic and Cultural Resources would not cause the release of any hazardous materials into the environment, nor would it create hazardous conditions.

Regulations related to hazardous materials and waste are implemented by several government agencies that have established regulations regarding the proper transportation, handling, management, use, storage, and disposal of hazardous materials for specific operations and activities. Future development would continue to be subject to hazardous-materials regulations.

MITIGATION MEASURES

No mitigation measures are required.

FINDINGS

The Project would have no additional project-specific environmental effects relating to Hazards.

Issues:	Effect will be studied in the EIR	Effect can be mitigated to less than significant	No additional significant environmental effect
7. <u>HYDROLOGY AND WATER QUALITY</u> Would the project:			
A) Substantially degrade water quality and violate any water quality objectives set by the State Water Resources Control Board, due to increases in sediments and other contaminants generated by construction and/or development of the project?			x
B) Substantially increase the exposure of people and/or property to the risk of injury and damage in the event of a 100-year flood ?			x

ENVIRONMENTAL SETTING

The Master EIR that was certified for the 2035 General Plan includes a description of the environmental setting for the City and general plan policies that are relevant to the hydrology and water quality discussion. The Master EIR discussion is incorporated by reference. See Master EIR sections 4.7.2 and 4.7.3. The Master EIR is available for review online at <http://www.cityofsacramento.org/Community-Development/Planning/Environmental/Impact-Plans>.

STANDARDS OF SIGNIFICANCE

For purposes of this Initial Study, impacts to hydrology and water quality may be considered significant if construction and/or implementation of the Proposed Project would result in the following impacts that remain significant after implementation of General Plan policies or mitigation from the General Plan MEIR:

- substantially degrade water quality and violate any water quality objectives set by the State Water Resources Control Board, due to increases in sediments and other contaminants generated by construction and/or development of the project, or
- substantially increase the exposure of people and/or property to the risk of injury and damage in the event of a 100-year flood.

SUMMARY OF ANALYSIS UNDER THE 2035 GENERAL PLAN MASTER EIR, INCLUDING CUMULATIVE IMPACTS, GROWTH INDUCING IMPACTS, AND IRREVERSIBLE SIGNIFICANT EFFECTS

Chapter 4.7 of the Master EIR evaluates the potential effects of the 2035 General Plan as they relate to surface water, groundwater, flooding, stormwater and water quality. Potential effects include water quality degradation due to construction activities (Impacts 4.7-1, 4.7-2), and exposure of people to flood risks (Impact 4.7-3). Policies included in the 2035 General Plan, including a directive for regional cooperation (Policies ER 1.1.2, EC 2.1.1, EC 2.1.2), comprehensive flood management (Policy EC 2.1.23), and construction of adequate drainage facilities with new development (Policy U 4.1.1) were identified that reduced all impacts to a less-than-significant level.

MITIGATION MEASURES FROM 2035 GENERAL PLAN MASTER EIR THAT APPLY TO THE PROJECT

None.

ANSWERS TO CHECKLIST QUESTIONS

Questions A and B

Adopting the Historic District Plans and Update to the Sacramento Register of Historic and Cultural Resources would not affect or modify existing City policies addressing water quality or flooding. No changes would be made to overall lot coverage requirements, building materials, or other factors that could increase runoff and negatively affect drainage patterns.

MITIGATION MEASURES

No mitigation measures are required.

FINDINGS

The Project would have no additional project-specific environmental effects relating to Hydrology and Water Quality.

Issues:	Effect will be studied in the EIR	Effect can be mitigated to less than significant	No additional significant environmental effect
8. NOISE Would the project:			
A) Result in exterior noise levels in the project area that are above the upper value of the normally acceptable category for various land uses due to the project's noise level increases?			x
B) Result in residential interior noise levels of 45 dBA L _{dn} or greater caused by noise level increases due to the project?			x
C) Result in construction noise levels that exceed the standards in the City of Sacramento Noise Ordinance?			x
D) Permit existing and/or planned residential and commercial areas to be exposed to vibration-peak-particle velocities greater than 0.5 inches per second due to project construction?			x
E) Permit adjacent residential and commercial areas to be exposed to vibration peak particle velocities greater than 0.5 inches per second due to highway traffic and rail operations?			x
F) Permit historic buildings and archaeological sites to be exposed to vibration-peak-particle velocities greater than 0.2 inches per second due to project construction and highway traffic?			x

ENVIRONMENTAL SETTING

The Master EIR that was certified for the 2035 General Plan includes a description of the environmental setting for the City and general plan policies that are relevant to the noise and vibration discussion. The Master EIR discussion is incorporated by reference. See Master EIR sections 4.8.2 and 4.8.3. The Master EIR is available for review online at <http://www.cityofsacramento.org/Community-Development/Planning/Environmental/Impact-Plans>.

STANDARDS OF SIGNIFICANCE

For purposes of this Initial Study, impacts due to noise may be considered significant if construction and/or implementation of the Proposed Project would result in the following impacts that remain significant after implementation of general plan policies or mitigation from the 2035 General Plan MEIR:

- result in exterior noise levels in the project area that are above the upper value of the normally acceptable category for various land uses due to the project's noise level increases;
- result in residential interior noise levels of 45 dBA L_{dn} or greater caused by noise level increases due to the project;
- result in construction noise levels that exceed the standards in the City of Sacramento Noise Ordinance;
- permit existing and/or planned residential and commercial areas to be exposed to vibration-peak-particle velocities greater than 0.5 inches per second due to project construction;
- permit adjacent residential and commercial areas to be exposed to vibration peak particle velocities greater than 0.5 inches per second due to highway traffic and rail operations; or
- permit historic buildings and archaeological sites to be exposed to vibration-peak-particle velocities greater than 0.2 inches per second due to project construction and highway traffic.

SUMMARY OF ANALYSIS UNDER THE 2035 GENERAL PLAN MASTER EIR, INCLUDING CUMULATIVE IMPACTS, GROWTH INDUCING IMPACTS, AND IRREVERSIBLE SIGNIFICANT EFFECTS

The Master EIR evaluated the potential for development under the 2035 General Plan to increase noise levels in the community. New noise sources include vehicular traffic, aircraft, railways, light rail and stationary sources. The general plan policies establish exterior (Policy EC 3.1.1) and interior (EC 3.1.3) noise standards. A variety of policies provide standards for the types of development envisioned in the general plan. See Policy EC 3.1.8, which requires new mixed-use, commercial and industrial development to mitigate the effects of noise from operations on adjoining sensitive land uses, and Policy 3.1.9, which calls for the City to limit hours of operations for parks and active recreation areas to minimize disturbance to nearby residences. Notwithstanding application of the 2035 General Plan policies, noise impacts for exterior noise levels (Impact 4.8-1) and interior noise levels (Impact 4.8-2), and vibration impacts (Impact 4.8-4) were found to be significant and unavoidable.

MITIGATION MEASURES FROM 2035 GENERAL PLAN MASTER EIR THAT APPLY TO THE PROJECT
None.

ANSWERS TO CHECKLIST QUESTIONS

Questions A–F

The proposed Historic District Plans and Update to the Sacramento Register of Historic and Cultural Resources seeks to strengthen the City's commitment to historic resources. The proposed project would have no effect on the extent to which any particular use might emit noise.

The proposed project does not encourage uses that present the encourage or support activities that would be likely to generate generating noise levels beyond what was analyzed in the 2035 General Plan MEIR. Implementing the project would not affect or modify existing City policies or development regulations addressing noise.

MITIGATION MEASURES

No mitigation measures are required.

Findings

The Project would have no additional project-specific environmental effects relating to Noise.

Issues:	Effect will be studied in the EIR	Effect can be mitigated to less than significant	No additional significant environmental effect
9. <u>PUBLIC SERVICES</u> Would the project result in the need for new or altered services related to fire protection, police protection, school facilities, roadway maintenance, or other governmental services beyond what was anticipated in the 2035 General Plan?			X

Environmental Setting

The Master EIR that was certified for the 2035 General Plan includes a description of the environmental setting for the City and general plan policies that are relevant to the public services discussion, including police services, fire protection, schools, libraries and emergency services. The Master EIR discussion is incorporated by reference. See Master EIR Chapter 4.10. The Master EIR is available for review online at <http://www.cityofsacramento.org/Community-Development/Planning/Environmental/Impact-Planss>.

STANDARDS OF SIGNIFICANCE

For the purposes of this Initial Study, an impact would be considered significant if the project resulted in the need for new or altered services related to fire protection, police protection, school facilities, roadway maintenance, or other governmental services beyond what was anticipated in the 2035 General Plan.

SUMMARY OF ANALYSIS UNDER THE 2035 GENERAL PLAN MASTER EIR, INCLUDING CUMULATIVE IMPACTS, GROWTH INDUCING IMPACTS, AND IRREVERSIBLE SIGNIFICANT EFFECTS

The Master EIR evaluated the potential effects of the 2035 General Plan on various public services. These include parks (Chapter 4.9) and police, fire protection, schools, libraries and emergency services (Chapter 4.10).

The general plan provides that adequate staffing levels for police and fire are important for the long-term health, safety and well-being of the community (Goal PHS 1.1, PHS 2.1). The Master EIR concluded that effects would be less than significant.

2035 General Plan policies that call for the City to consider impacts of new development on schools (see, for example, Policy ERC 1.1.2 setting forth locational criteria, and Policy ERC 1.1.5 that encourages joint-use development of facilities) reduced impacts on schools to a less-than-significant level. Impacts on library facilities were also considered less than significant (Impact 4.10-5).

MITIGATION MEASURES FROM 2035 GENERAL PLAN MASTER EIR THAT APPLY TO THE PROJECT
None.

ANSWER TO CHECKLIST QUESTION

Adoption of the project would not affect or modify existing City policies or development regulations addressing public services.

The City has structured its development impact fees to provide for adequate public infrastructure and services for new development. Impacts of new development would continue to be addressed at a project level through design, building codes, fee payment, and other means deemed acceptable to service providers. The project would not affect the City's planning in this regard.

The proposed Historic District Plans and Update to the Sacramento Register of Historic and Cultural Resources aims to strengthen the City's commitment to historic resources. Adoption of the proposed project would not result in any reasonably foreseeable increase in demand for police, fire or emergency services. These services are now provided in the areas affected by the proposed project and would continue to be provided as needed. No new effects on public services would occur as a result.

MITIGATION MEASURES

No mitigation measures are required.

FINDINGS

The Project would have no additional project-specific environmental effects relating to Public Services.

	Effect will be studied in the EIR	Effect can be mitigated to less than significant	No additional significant environmental effect
Issues:			
10. <u>RECREATION</u> Would the project:			
A) Cause or accelerate substantial physical deterioration of existing area parks or recreational facilities?			x
B) Create a need for construction or expansion of recreational facilities beyond what was anticipated in the 2035 General Plan?			x

ENVIRONMENTAL SETTING

The Master EIR that was certified for the 2035 General Plan includes a description of the environmental setting for the City and general plan policies that are relevant to the parks and recreation discussion. The Master EIR discussion is incorporated by reference. See Master EIR sections 4.9.2 and 4.9.3. The Master EIR is available for review online at

<http://www.cityofsacramento.org/Community-Development/Planning/Environmental/Impact-Plans>.

STANDARDS OF SIGNIFICANCE

For purposes of this Initial Study, impacts to recreational resources are considered significant if the proposed project would do either of the following:

- cause or accelerate substantial physical deterioration of existing area parks or recreational facilities; or
- create a need for construction or expansion of recreational facilities beyond what was anticipated in the 2035 General Plan.

SUMMARY OF ANALYSIS UNDER THE 2035 GENERAL PLAN MASTER EIR, INCLUDING CUMULATIVE IMPACTS, GROWTH INDUCING IMPACTS, AND IRREVERSIBLE SIGNIFICANT EFFECTS

Chapter 6.9 of the Master EIR considered the effects of the 2035 General Plan on the City's existing parkland, urban forest, recreational facilities and recreational services. The general plan identified a goal of providing an integrated park and recreation system in the City (Goal ERC 2.1). New residential development will be required to dedicate land, pay in-lieu fees or otherwise contribute a fair share to the acquisition and development of parks and recreation facilities. (Policy ERC 2.2.5) Impacts were considered less than significant after application of the applicable policies. (Impacts 4.9-1 and 4.9-2)

MITIGATION MEASURES FROM 2035 GENERAL PLAN MASTER EIR THAT APPLY TO THE PROJECT

None required.

ANSWERS TO CHECKLIST QUESTIONS

Questions A and B

The proposed Historic District Plans and Update to the Sacramento Register of Historic and Cultural Resources aims to strengthen the City's commitment to historic resources. The proposed project and its recommendations would have no effect on location or density of residential development. There would be no effect on demand for recreational facilities as a result of adoption.

The proposed project does not propose any specific projects for future development beyond what was analyzed in the 2035 General Plan MEIR. Implementing the project would not affect or modify existing City policies or development regulations that relate to recreational facilities.

The project would not result in a substantial increased demand for recreational facilities that has not already been addressed in the 2035 General Plan and Master EIR. The project does not include any goals, policies, or programs that conflict with or supersede the City's existing development standards regarding recreational facilities.

Adoption of the proposed project would result in no additional adverse significant impacts relating to recreation.

MITIGATION MEASURES

No mitigation measures are required.

FINDINGS

The Project would have no additional project-specific environmental effects relating to Recreation.

Issues:	Effect will be studies in the EIR	Effect can be mitigated to less than significant	No additional significant environmental effect
11. <u>TRANSPORTATION AND CIRCULATION</u> Would the project:			
A) Roadway segments: degrade peak period Level of Service (LOS) from A,B,C or D (without the project) to E or F (with project) or the LOS (without project) is E or F, and project generated traffic increases the Volume to Capacity Ratio (V/C ratio) by 0.02 or more.			X
B) Intersections: degrade peak period level of service from A, B, C or D (without project) to E or F (with project) or the LOS (without project) is E or F, and project generated traffic increases the peak period average vehicle delay by five seconds or more.?			X
C) Freeway facilities: off-ramps with vehicle queues that extend into the ramp's deceleration area or onto the freeway; project traffic increases that cause any ramp's merge/diverge level of service to be worse than the freeway's level of service; project traffic increases that cause the freeway level of service to deteriorate beyond level of service threshold defined in the Caltrans Route Concept Plans for the facility; or the expected ramp queue is greater than the storage capacity?			X
D) Transit: adversely affect public transit operations or fail to adequately provide for access to public?			X
E) Bicycle facilities: adversely affect bicycle travel, bicycle paths or fail to adequately provide for access by bicycle?			X
F) Pedestrian: adversely affect pedestrian travel, pedestrian paths or fail to adequately provide for access by pedestrians?			X

ENVIRONMENTAL SETTING

The Master EIR that was certified for the 2035 General Plan includes a description of the environmental setting for the City and general plan policies that are relevant to the transportation discussion. The Master EIR discussion is incorporated by reference. See Master EIR sections 4.12.2 and 4.12.3. The Master EIR is available for review online at

<http://www.cityofsacramento.org/Community-Development/Planning/Environmental/Impact-Plans>.

Roadways and Access

An established transportation network in the City offers local and regional access within and around the city. Major highways include Capital City Freeway (SR 51), I-5, SR 99, and SR 160. Sacramento also contains numerous arterial, collector, and neighborhood streets, some of which include bicycle lanes. Sacramento is relatively well served by regional and intercity transit facilities. The Sacramento Regional Transit District's (RT's) light rail system and series of bus routes serve the city and help to accommodate pedestrian traffic, particularly to and from the Central City area.

Parking

Sacramento's Planning and Development Code (Sacramento City Ordinance 2012-043) parking requirements were recently updated to help achieve the City's General Plan and Center City goals of increased livability and a sustainable and multimodal transportation system while adequately addressing the rapidly evolving challenges of new development and economic growth. In certain areas Downtown and near other destination centers, on-street parking shortages often occur even as vast amounts of nearby off-street parking is underutilized. In residential neighborhoods adjacent to busy commercial corridors, parking demand spillover can create parking shortages even on otherwise quiet streets (Sacramento 2011).

Previous parking requirements inadvertently created barriers to economic development in many instances, increasing the difficulty, expense, and uncertainty for the City, residents, developers, and businesses. Parking requirements for storefront commercial uses exceeded parking demand rates associated with urban retail, were onerous for in-fill development projects, and were overly specific. The parking entitlement process created uncertainty for developers and absorbed an inordinate amount of time and resources. As a result, parking supply greatly exceeded demand in many facilities at peak hour. Meanwhile, on-street parking shortages continued in several commercial hotspots likely due to a combination of free and low-cost on-street parking that discourages the use of more expensive off-street lots and garages, and inadequate wayfinding signage to off-street garages (Sacramento 2012b).

GENERAL PLAN POLICIES

General Plan Policy M 1.2.2 - LOS Standard: The City shall allow for flexible Level of Service (LOS) standards, which will permit increased densities and mix of uses to increase transit ridership, biking, and walking, which decreases auto travel, thereby reducing air pollution, energy consumption, and greenhouse gas emissions.

a. Core Area Level of Service Exemption-LOS F conditions are acceptable during peak hours in the Core Area bounded by C Street, the Sacramento River, 30th Street, and X Street. If a Traffic Study is prepared and identifies a LOS impact that would otherwise be considered significant to a roadway or intersection that is in the Core Area as described above, the project would not be required in that particular instance to widen roadways in order for the City to find project conformance with the General Plan. Instead, General Plan conformance could still be found if the project provides improvements to other parts of the citywide transportation system in order to improve transportation-system-wide roadway capacity, to make intersection improvements, or to enhance non-auto travel modes in furtherance of the General Plan goals. The

improvements would be required within the project site vicinity or within the area affected by the project's vehicular traffic impacts. With the provision of such other transportation infrastructure improvements, the project would not be required to provide any mitigation for vehicular traffic impacts to road segments in order to conform to the General Plan. This exemption does not affect the implementation of previously approved roadway and intersection improvements identified for the Railyards or River District Policy Areas.

b. Level of Service Standard for Multi-Modal Districts-The City shall seek to maintain the following standards in the Central Business District, in areas within 1/2 mile walking distance of light rail stations, and in areas designated for urban scale development (Urban Centers, Urban Corridors, and Urban Neighborhoods as designated in the Land Use and Urban Form Diagram). These areas are characterized by frequent transit service, enhanced pedestrian and bicycle systems, a mix of uses, and higher-density development.

- Maintain operations on all roadways and intersections at LOS A-E at all times, including peak travel times, unless maintaining this LOS would, in the City's judgment, be infeasible and/or conflict with the achievement of other goals. LOS F conditions may be acceptable, provided that provisions are made to improve the overall system and/or promote non-vehicular transportation and transit as part of a development project or a City-initiated project.

c. Base Level of Service Standard-the City shall seek to maintain the following standards for all areas outside of multi-modal districts.

- Maintain operations on all roadways and intersections at LOS A-D at all times, including peak travel times, unless maintaining this LOS would, in the City's judgment, be infeasible and/or conflict with the achievement of other goals. LOS E or F conditions may be accepted, provided that provisions are made to improve the overall system and/or promote non-vehicular transportation as part of a development project or a City-initiated project.

d. Roadways Exempt from Level of Service Standard-The above LOS standards shall apply to all roads, intersections or interchanges within the City except as specified below. If a Traffic Study is prepared and identifies a significant LOS impact to a roadway or intersection that is located within one of the roadway corridors described below, the project would not be required in that particular instance to widen roadways in order for the City to find project conformance with the General Plan. Instead, General Plan conformance could still be found if the project provides improvements to other parts of the city-wide transportation system in order to improve transportation-system-wide roadway capacity to make intersection improvements, or to enhance non-auto travel modes in furtherance of the General Plan goals. The improvements would be required within the project site vicinity or within the area affected by the project's vehicular traffic impacts. With the provision of such other transportation infrastructure improvements, the project would not be required to provide any mitigation for vehicular traffic impacts to the listed road segment in order to conform to the General Plan.

- 12th/14th Avenue: State Route 99 to 36th Street
- 24th Street: Meadowview Road to Delta Shores Circle
- 65th Street: Folsom Boulevard to 14th Avenue
- Alhambra Boulevard: Folsom Boulevard to P Street
- Arcade Boulevard: Marysville Boulevard to Del Paso Boulevard

- Arden Way: Capital City Freeway to Ethan Way
- Blair Avenue/47th Avenue: S. Land Park Drive to Freeport Boulevard
- Broadway: 15th Street to Franklin Boulevard
- Broadway: 58th to 65th Streets
- El Camino Avenue: Stonecreek Drive to Marysville Boulevard
- El Camino Avenue: Capitol City Freeway to Howe Avenue
- Elder Creek Road: 65th Street to Power Inn Road
- Florin Perkins Road: 14th Avenue to Elder Creek Road
- Florin Road: Greenhaven Drive to 1-5; 24th Street to Franklin Boulevard
- Folsom Boulevard: 34th Street to Watt Avenue
- Freeport Boulevard: Broadway to Seamas Avenue
- Fruitridge Road: Franklin Boulevard to SR 99
- Garden Highway: Truxel Road to Northgate Boulevard
- Howe Avenue: American River Drive to Folsom Boulevard
- J Street: 43rd Street to 56th Street
- Mack Road: Meadowview Road to Stockton Boulevard
- Martin Luther King Boulevard: Broadway to 12th Avenue
- Marysville Boulevard., 1-80 to Arcade Boulevard
- Northgate Boulevard: Del Paso Road to SR 160
- Raley Boulevard: Bell Avenue to 1-80
- Roseville Road: Marconi Avenue to 1-80
- Royal Oaks Drive: SR 160 to Arden Way
- Truxel Road: 1-80 to Gateway Park

STANDARDS OF SIGNIFICANCE

For purposes of this Initial Study, impacts resulting from changes in transportation or circulation may be considered significant if construction and/or implementation of the Proposed Project would result in the following impacts that remain significant after implementation of General Plan policies or mitigation from the General Plan MEIR:

Roadway Segments

- A) the traffic generated by a project degrades peak period Level of Service (LOS) from A,B,C or D (without the project) to E or F (with project) or
- B) the LOS (without project) is E or F, and project generated traffic increases the Volume to Capacity Ratio (V/C ratio) by 0.02 or more.

Intersections

- the traffic generated by a project degrades peak period level of service from A, B, C or D (without project) to E or F (with project) or
- the LOS (without project) is E or F, and project generated traffic increases the peak period average vehicle delay by five seconds or more.

Freeway Facilities

Caltrans considers the following to be significant impacts.

- off-ramps with vehicle queues that extend into the ramp's deceleration area or onto the freeway;
- project traffic increases that cause any ramp's merge/diverge level of service to be worse than the freeway's level of service;
- project traffic increases that cause the freeway level of service to deteriorate beyond level of service threshold defined in the Caltrans Route Concept Plans for the facility; or
- the expected ramp queue is greater than the storage capacity.

Transit

- adversely affect public transit operations or
- fail to adequately provide for access to public transit.

Bicycle Facilities

- adversely affect bicycle travel, bicycle paths or
- fail to adequately provide for access by bicycle.

Pedestrian Circulation

- adversely affect pedestrian travel, pedestrian paths or
- fail to adequately provide for access by pedestrians.

SUMMARY OF ANALYSIS UNDER THE 2035 GENERAL PLAN MASTER EIR, INCLUDING CUMULATIVE IMPACTS, GROWTH INDUCING IMPACTS, AND IRREVERSIBLE SIGNIFICANT EFFECTS

Transportation and circulation were discussed in the Master EIR in Chapter 4.12. Various modes of travel were included in the analysis, including vehicular, transit, bicycle, pedestrian and aviation components. The analysis included consideration of roadway capacity and identification of levels of service, and effects of the 2035 General Plan on the public transportation system. Provisions of the 2035 General Plan that provide substantial guidance include Goal Mobility 1.1, calling for a transportation system that is effectively planned, managed, operated and maintained, promotion of multimodal choices (Policy M 1.2.1), identification of level of service standards (Policy M 1.2.2), and development of complete streets (Goal M 4.2).

While the General Plan includes numerous policies that direct the development of the City's transportation system, the Master EIR concluded that the General Plan development would result in significant and unavoidable effects. See Impacts 4.12-3 and 4.12-4 for significant and unavoidable impacts related to road segments of adjacent jurisdictions and freeways.

MITIGATION MEASURES FROM 2035 GENERAL PLAN MASTER EIR THAT APPLY TO THE PROJECT

None.

ANSWERS TO CHECKLIST QUESTIONS

Questions A – F

The Historic District Plans and the Update to the Sacramento Register of Historic and Cultural Resources does not identify actions that would affect transportation design or programs. The report does not propose any specific projects for future development. Adoption of the report and its recommendations would not affect or modify existing City policies or development regulations addressing traffic congestion, levels of service, and roadway infrastructure.

Roadway improvements made necessary by the development of residential or commercial uses

are determined when such uses are proposed. Transportation impacts resulting from new developments, including impacts on levels of service is considered as part of the environmental review for each project, with appropriate design requirements and mitigation specified in Title 12 of the City Code set forth at that time.

The 2035 General Plan policies support multi-modal travel in the City, including pedestrian, bicycle and public transit. The project does not include any provisions that relate directly to transportation, and indirect effects would be less than significant.

MITIGATION MEASURES

No mitigation measures are required.

FINDINGS

The Project would have no additional project-specific environmental effects relating to Transportation and Circulation.

Code of Regulations for residential and non-residential buildings, would reduce effects for energy to a less-than-significant level.

MITIGATION MEASURES FROM 2035 GENERAL PLAN MASTER EIR THAT APPLY TO THE PROJECT
None.

ANSWERS TO CHECKLIST QUESTIONS

Questions A and B

Neither the report nor its recommendations propose any specific projects for future development beyond what was analyzed in the 2035 General Plan MEIR. Implementing the recommendations would not affect or modify existing City policies or development regulations addressing utilities and service systems. Because the report does not affect the location or density of development, its adoption would not result in a substantial increased demand for water and sewer needs that has not already been addressed in the 2035 General Plan and MEIR. Any development occurring after the adoption of the report would be subject to environmental review as well as all existing City and State standards.

The City has structured its development impact fees to provide for adequate services for new development. Impacts of new development would continue to be addressed at a project level through design, building codes, fee payment, and other means deemed acceptable to service providers. The report would not affect the City's planning in this regard. No significant effects would occur.

MITIGATION MEASURES

No mitigation measures are required.

FINDINGS

The Project would have no additional project-specific environmental effects relating to Utilities and Service Systems.

MANDATORY FINDINGS OF SIGNIFICANCE

Issues:	Effect will be studied in the EIR	Effect can be mitigated to less than significant	No additional significant environmental effect
<p>13. MANDATORY FINDINGS OF SIGNIFICANCE</p> <p>A.) Does the project have the potential to degrade the quality of the environment, substantially reduce the habitat of a fish or wildlife species, cause a fish or wildlife population to drop below self-sustaining levels, threaten to eliminate a plant or animal community, reduce the number or restrict the range of a rare or endangered plant or animal or eliminate important examples of the major periods of California history or prehistory?</p>			X
<p>B.) Does the project have impacts that are individually limited, but cumulatively considerable? (“Cumulatively considerable” means that the incremental effects of a project are considerable when viewed in connection with the effects of past projects, the effects of other current projects, and the effects of probable future projects.)</p>			X
<p>C.) Does the project have environmental effects which will cause substantial adverse effects on human beings, either directly or indirectly?</p>			X

Answers to Checklist Questions

Questions A and B

As described in the preceding sections, adoption of the Historic District Plans and Update to the Sacramento Register of Historic and Cultural Resources project would not result in any significant environmental effect beyond what was analyzed in the 2035 General Plan MEIR. Implementing the recommendations would not affect or modify existing City policies or development regulations addressing biological resources, air quality, transportation and traffic, noise, public services, groundwater, utilities, aesthetics, energy, recreation individually or cumulatively.

The proposed project includes the review, adoption and implementation of the historic district study. While adoption and implementation of the study could conceivably have effects on the physical environment, those effects would be negligible and, in any event, would occur across time and location in a manner that cannot be identified at present—projects subject to any changes included in the study would be presented to the City on a project-by-project basis, subject to the timing and interests of individual applicants.

Any development occurring after the adoption of the proposed project would, in any case in which discretionary entitlements are required, be subject to environmental review as well as all existing City and State standards.

There would be no additional significant effect on historic resources or other cultural resources. The report provides additional analysis of historic districts in the City needed for effective implementation of the City's policies and goals relating to such resources and substantial evidence that supports the City's regulatory and enforcement activities.

Adopting the report and implementing its recommendations would result in no additional significant cumulative impacts.

Question C

Adoption of the report and its recommendations does not have the potential to cause impacts on biological resources, air quality, transportation and traffic, noise, public services, groundwater, utilities, aesthetics, energy, cultural resources, and recreation that could result in substantial adverse effects on human beings either directly or indirectly, and would result no additional significant impacts.

SECTION IV - ENVIRONMENTAL FACTORS POTENTIALLY AFFECTED

The environmental factors checked below would potentially be affected by this project.

Aesthetics	Hazards
Air Quality	Noise
Biological Resources	Public Services
Cultural Resources	Recreation
Energy and Mineral Resources	Transportation/Circulation
Geology and Soils	Utilities and Service Systems
Hydrology and Water Quality	

X None Identified

Section V - Determination

On the basis of the initial study:

- X I find (a) that adoption of the Historic District Plans, Update to the Sacramento Register of Historic and Cultural Resources, and Other Preservation-Related Actions project constitutes a subsequent project within the scope of the Master EIR for the City of Sacramento 2035 General Plan and adoption is consistent with the 2035 General Plan land use designation and the permissible densities and intensities of use for the project site; and (b) the proposed project will not have any project-specific additional significant environmental effects not previously examined in the Master EIR, and no new mitigation measures or alternatives will be required. Mitigation measures from the Master EIR in the form of adopted policies will be applied to the proposed project as appropriate. Notice shall be provided pursuant to CEQA Guidelines Section 15087. (CEQA Guidelines Section 15177(b))

October 4, 2019



Tom Buford, Manager, Environmental Planning Services

SECTION VI – EXHIBITS

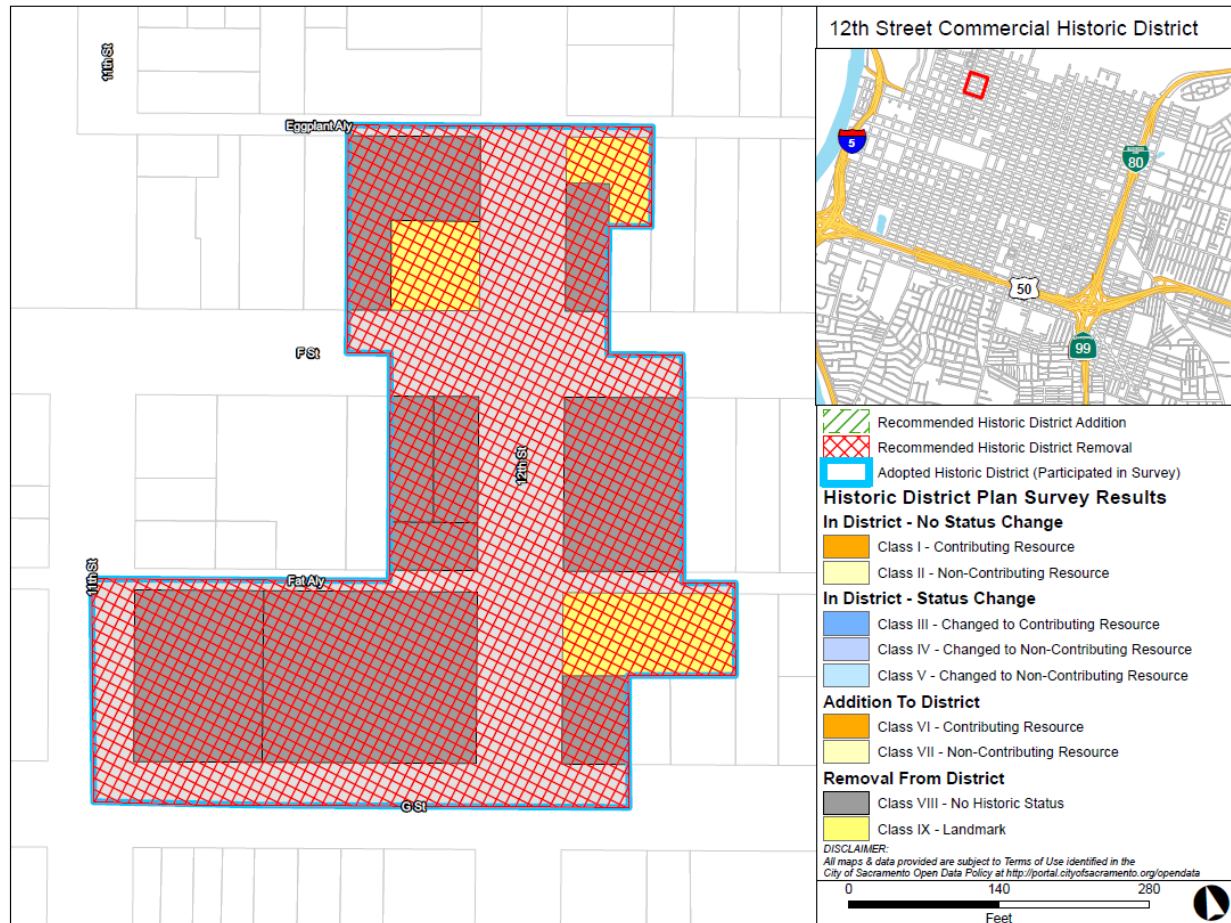
EXHIBIT A: PROPOSED UPDATE TO THE SACRAMENTO REGISTER OF HISTORIC AND CULTURAL RESOURCES

Initial Study Exhibit A

Table 1: Changes in Historic Property Status

Class	Description
Class I	The property is a contributor to the district. No change to the property's historic status is proposed as a result of the HDPs.
Class II	The property is a non-contributor to the district. No change to the property's historic status is proposed as a result of the HDPs.
Class III	The ordinance that originally listed the property on the Sacramento register did not identify if the property contributed to the district. The HDPs recommend the property be classified as a contributing resource.
Class IV	The ordinance that originally listed the property on the Sacramento register did not identify if the property contributed to the district. The HDPs recommend the property be classified as a non-contributing resource.
Class V	The ordinance that originally listed the property on the Sacramento register identified the property as a vacant lot. The HDPs recommend the property be classified as a non-contributing resource.
Class VI	The property is currently not within a historic district and the HDPs recommend the district's boundaries be adjusted to include the property as a contributing resource.
Class VII	The property is currently not within a historic district and the HDPs recommend the district's boundaries be adjusted to include the property as a non-contributing resource.
Class VIII	The property is within a historic district and is proposed to be removed from the historic district through a boundary revision. The property would have no historic status if the HDPs recommendations are adopted (typically vacant lots).
Class IX	The property is within a historic district and is proposed to be removed from the historic district through a boundary revision. The property is a landmark and would retain its landmark status if the HDPs recommendations are adopted.

12th Street Commercial Historic District

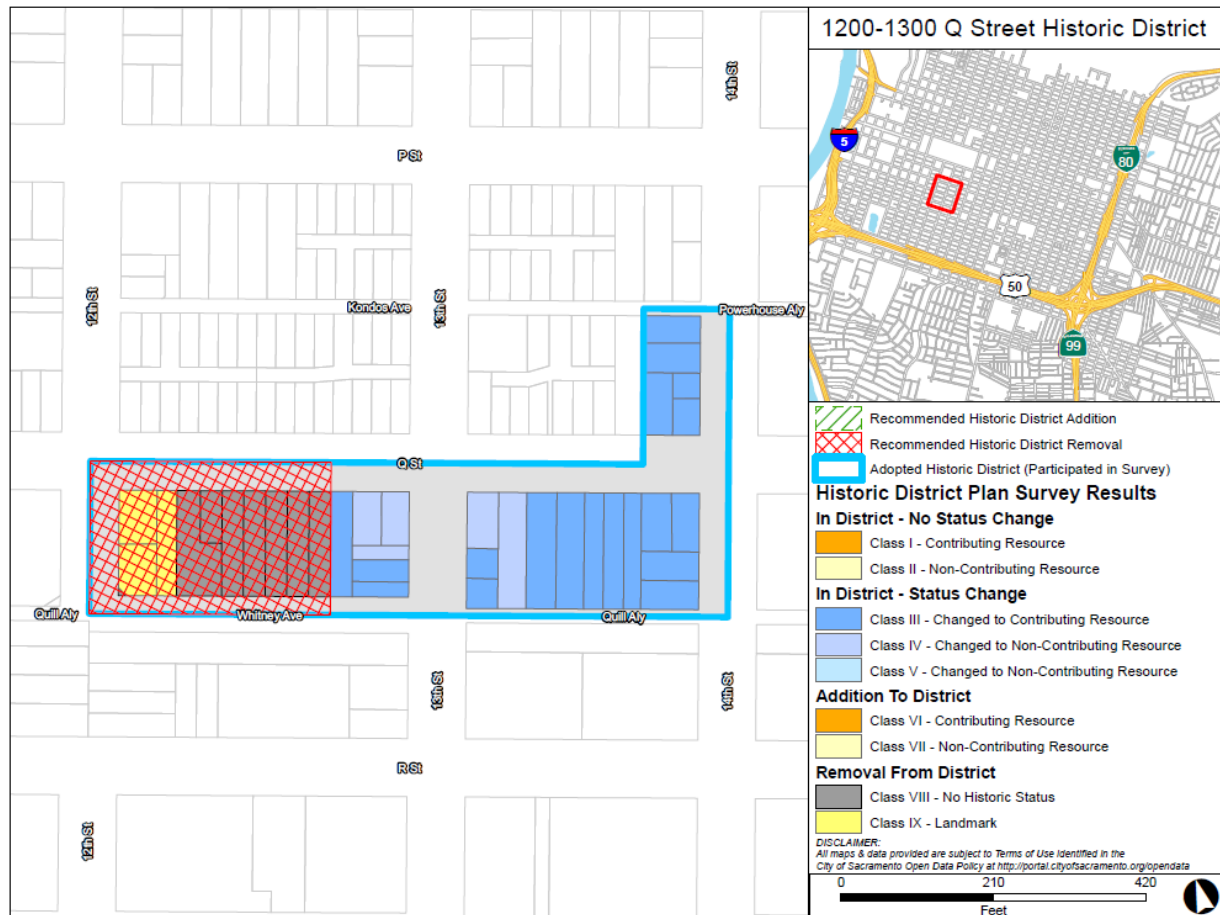


ADDRESS	APN	C/NC
1130 FAT ALY	002-0157-013-0000	No Status
627 12TH ST	002-0161-019-0000	No Status
519 12TH ST	002-0122-024-0000	No Status
517 12TH ST	002-0122-025-0000	Landmark
1126 F ST	002-0157-006-0000	No Status
621 12TH ST	002-0161-020-0000	Landmark
600 12TH ST	002-0157-007-0000	No Status
516 12TH ST	002-0116-058-0000	No Status
1200 F ST	002-0161-001-0000	No Status
1101 G ST	002-0157-014-0000	No Status
614 12TH ST	002-0157-008-0000	No Status
526 12TH ST	002-0116-011-0000	Landmark

20th and N Street Historic District

2015 N ST	007-0146-010	Contributing
2016 N ST	007-0245-008	Contributing
2021 N ST	007-0146-015	Contributing
2022 N ST	007-0245-009	Non-Contributing
2024 N ST	007-0245-010	Contributing

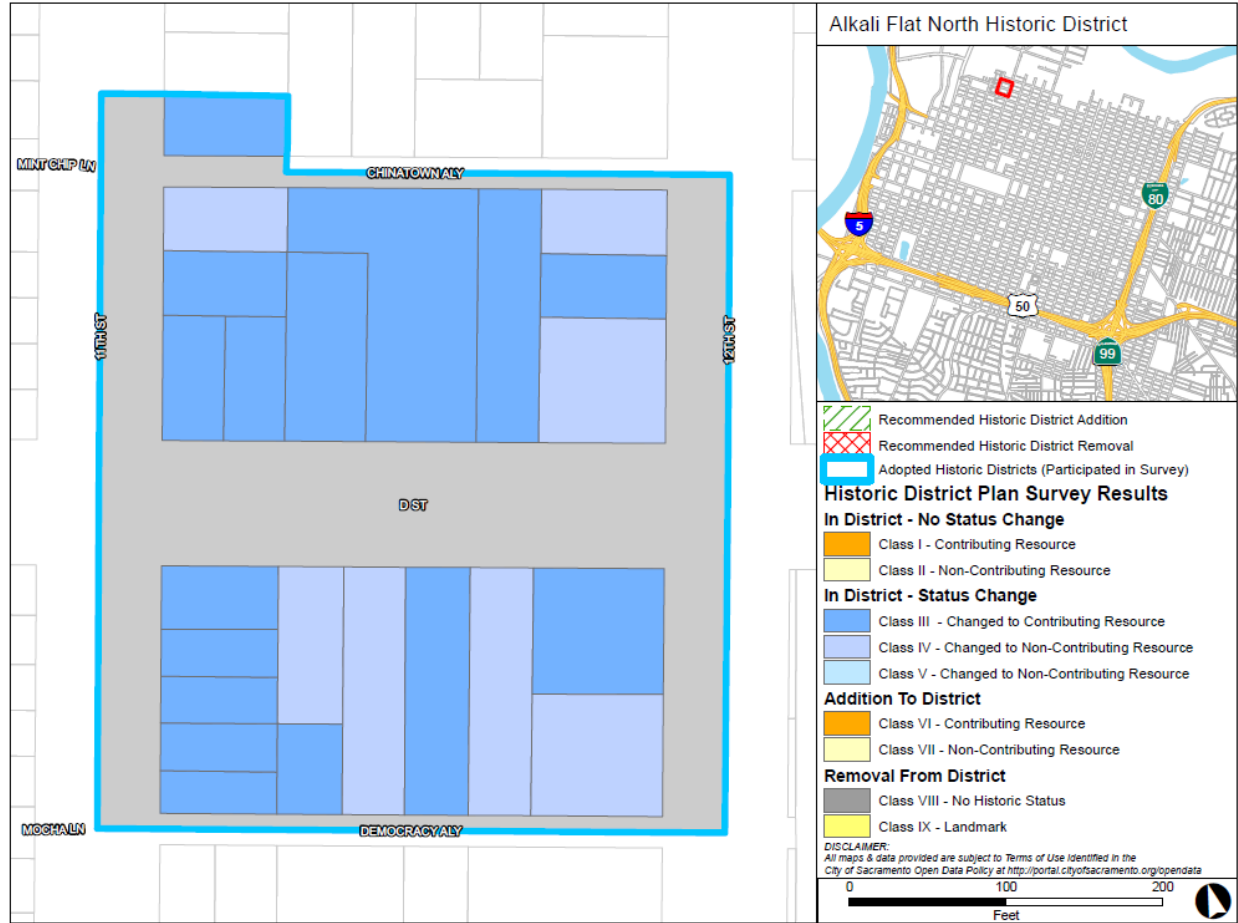
1200-1300 Q Street Historic District



Address	Parcel Number	C/NC
1701 13TH ST	006-0285-024	Non-Contributing
1710 13TH ST	006-0282-015	Non-Contributing
1711 13TH ST	006-0285-002	Contributing
1712 13TH ST	006-0282-016	Contributing
1714 13TH ST	006-0282-017	Contributing
1715 13TH ST	006-0285-001	Contributing
1616 14TH ST	006-0284-012	Contributing
1622 14TH ST	006-0284-013	Contributing
1626 14TH ST	006-0284-014	Contributing
1712 14TH ST	006-0285-013	Contributing
1714 14TH ST	006-0285-014	Contributing
1226 Q ST	006-0282-012	Contributing
1232 Q ST	006-0282-013	Non-Contributing
1236 Q ST	006-0282-014	Non-Contributing
1304 Q ST	006-0285-005	Non-Contributing
1310 Q ST	006-0285-006	Contributing
1314 Q ST	006-0285-007	Contributing

1316 Q ST	006-0285-008	Contributing
1318 Q ST	006-0285-009	Contributing
1322 Q ST	006-0285-010	Contributing
1325 Q ST	006-0284-016	Contributing
1326 Q ST	006-0285-011	Contributing
1330 Q ST	006-0285-012	Contributing
1331 Q ST	006-0284-015	Contributing

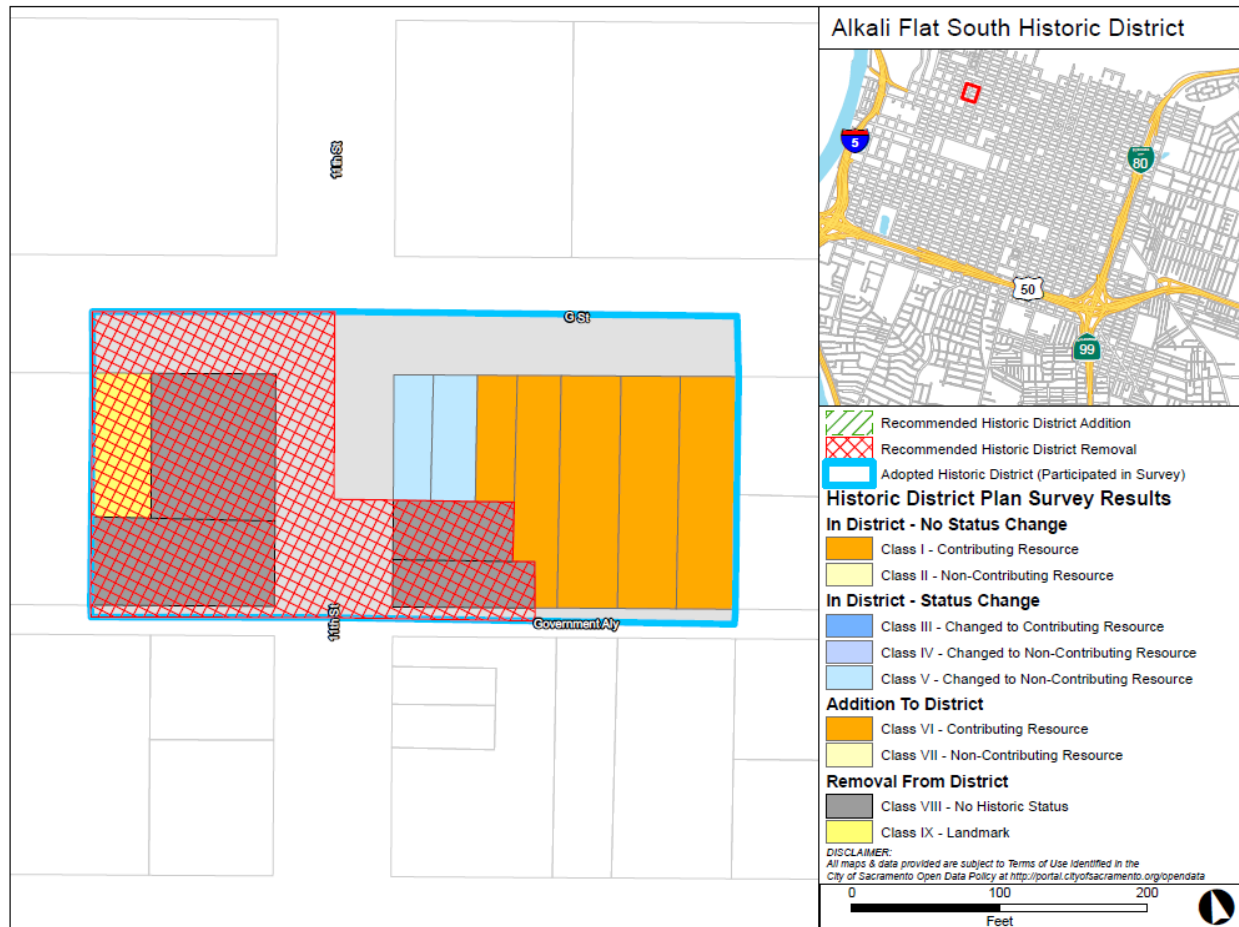
Alkali Flat North Historic District



Address	Parcel Number	C/NC
315 11TH ST	002-0075-001	Contributing
317 11TH ST	002-0075-023	Non-Contributing
323 11TH ST	002-0075-022	Contributing
401 11TH ST	002-0115-005	Contributing
405 11TH ST	002-0115-004	Contributing
409 11TH ST	002-0115-003	Contributing
411 11TH ST	002-0115-002	Contributing
415 11TH ST	002-0115-001	Contributing
417 11TH ST	002-0115-007	Contributing
318 12TH ST	002-0075-014	Non-Contributing
322 12TH ST	002-0075-015	Contributing
330 12TH ST	002-0075-016	Non-Contributing
404 12TH ST	002-0115-011	Contributing
414 12TH ST	002-0115-012	Non-Contributing
1103 D ST	002-0075-021	Contributing
1107 D ST	002-0075-020	Contributing
1110 D ST	002-0115-006	Non-Contributing

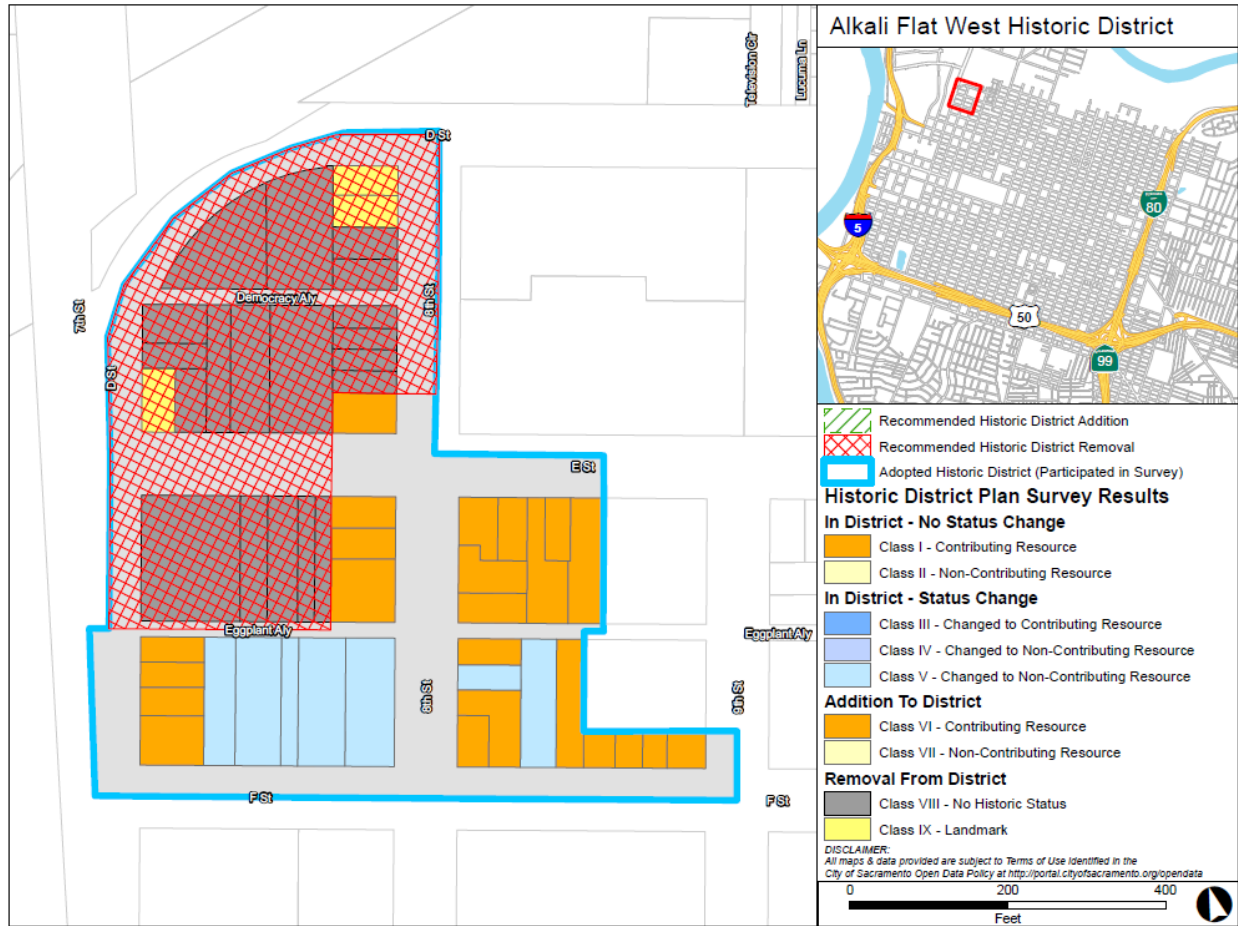
1111 D ST	002-0075-025	Contributing
1112 D ST	002-0115-008	Non-Contributing
1120 D ST	002-0115-009	Contributing
1123 D ST	002-0075-026	Contributing
1124 D ST	002-0115-010	Non-Contributing
1129 D ST	002-0075-017	Contributing

Alkali Flat South Historic District



Address	Parcel Number	C/NC
1100 G ST	002-0156-003	Non-Contributing
1104 G ST	002-0156-004	Non-Contributing
1106 G ST	002-0156-005	Contributing
1108 G ST	002-0156-006	Contributing
1112 G ST	002-0156-008	Contributing
1118 G ST	002-0156-009	Contributing
1120 G ST	002-0156-010	Contributing

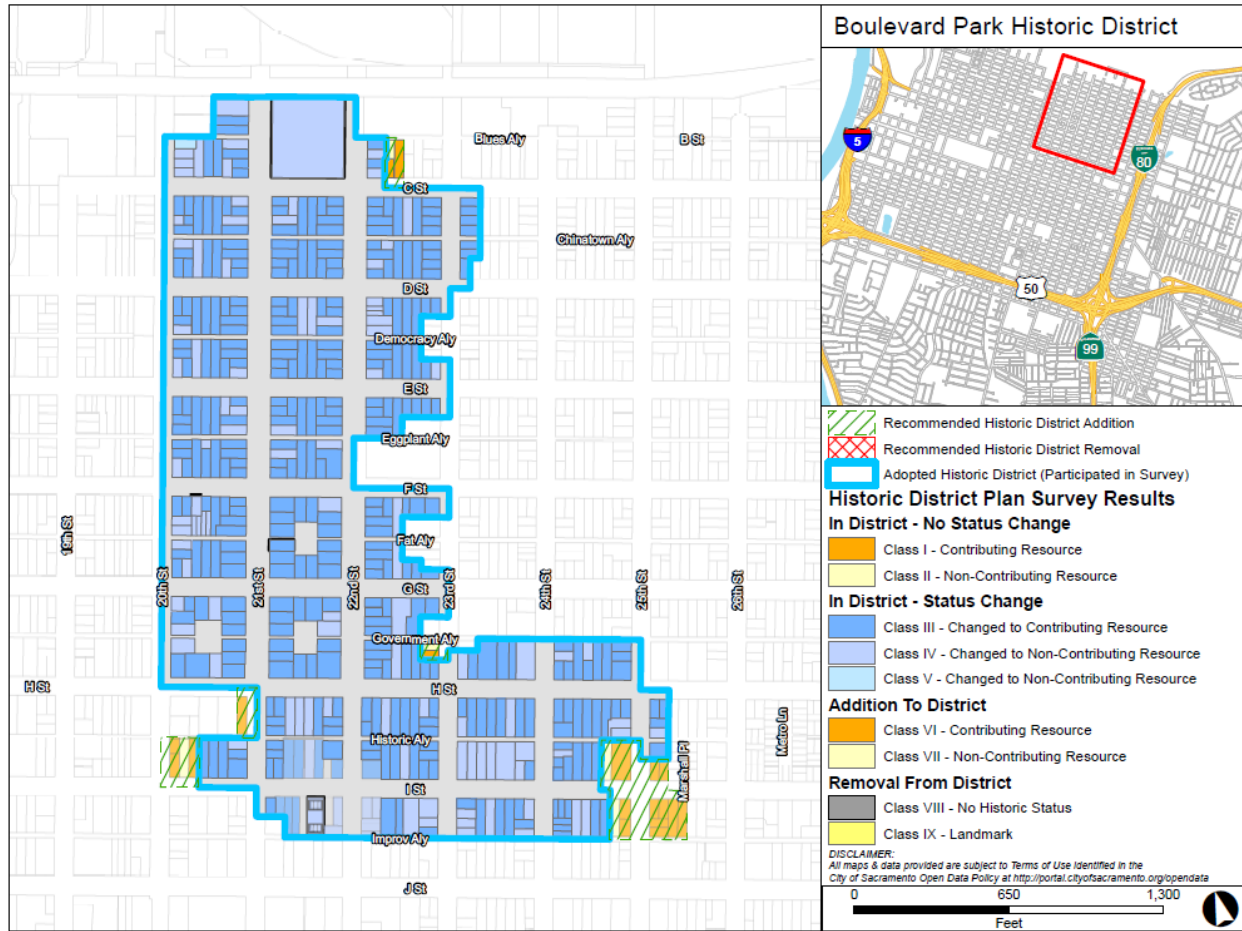
Alkali Flat West Historic District



Address	Parcel Number	C/NC
517 7TH ST	002-0102-020	Contributing
521 7TH ST	002-0102-019	Contributing
523 7TH ST	002-0102-018	Contributing
506 8TH ST	002-0102-008	Contributing
510 8TH ST	002-0102-022	Contributing
511 8TH ST	002-0104-028	Contributing
515 8TH ST	002-0104-001	Contributing
516 8TH ST	002-0102-011	Non-Contributing
517 8TH ST	002-0104-022	Contributing
519 8TH ST	002-0104-021	Non-Contributing
728 E ST	002-0102-007	Contributing
729 E ST	002-0105-010	Contributing
804 E ST	002-0104-027	Contributing
806 E ST	002-0104-005	Contributing
808 E ST	002-0104-026	Contributing

810 E ST	002-0104-008	Contributing
816 E ST	002-0104-009	Contributing
705 F ST	002-0102-023	Contributing
711 F ST	002-0102-015	Non-Contributing
717 F ST	002-0102-014	Non-Contributing
719 F ST	002-0102-013	Non-Contributing
721 F ST	002-0102-012	Non-Contributing
801 F ST	002-0104-024	Contributing
805 F ST	002-0104-029	Contributing
811 F ST	002-0104-018	Non-Contributing
813 F ST	002-0104-017	Contributing
819 F ST	002-0104-016	Contributing
821 F ST	002-0104-015	Contributing
827 F ST	002-0104-014	Contributing
831 F ST	002-0104-025	Contributing

Boulevard Park Historic District



Address	Parcel Number	C/NC
217 20TH ST	003-0074-020	Non-Contributing
219 20TH ST	003-0074-019	Non-Contributing
221 20TH ST	003-0074-018	Non-Contributing
309 20TH ST	003-0075-032	Non-Contributing
313 20TH ST	003-0075-001	Contributing
317 20TH ST	003-0075-024	Non-Contributing
321 20TH ST	003-0075-023	Contributing
409 20TH ST	003-0125-002	Contributing
415 20TH ST	003-0125-001	Non-Contributing
417 20TH ST	003-0125-024	Contributing
421 20TH ST	003-0125-023	Contributing
511 20TH ST	003-0126-002	Contributing
515 20TH ST	003-0126-001	Contributing
517 20TH ST	003-0126-025	Contributing
521 20TH ST	003-0126-024	Contributing

605 20TH ST	003-0175-003	Contributing
609 20TH ST	003-0175-002	Non-Contributing
615 20TH ST	003-0175-001	Non-Contributing
617 20TH ST	003-0175-023	Non-Contributing
623 20TH ST	003-0175-022	Contributing
707 20TH ST	003-0176-002	Contributing
715 20TH ST	003-0176-001	Non-Contributing
717 20TH ST	003-0176-016	Non-Contributing
817 20TH ST	007-0015-017	Contributing
204 21ST ST	003-0074-022	Non-Contributing
205 21ST ST	003-0081-001	Non-Contributing
210 21ST ST	003-0074-007	Contributing
214 21ST ST	003-0074-008	Contributing
216 21ST ST	003-0074-009	Non-Contributing
222 21ST ST	003-0074-010	Contributing
226 21ST ST	003-0074-011	Contributing
230 21ST ST	003-0074-012	Contributing
301 21ST ST	003-0082-004	Contributing
304 21ST ST	003-0075-010	Contributing
305 21ST ST	003-0082-003	Contributing
309 21ST ST	003-0082-002	Non-Contributing
310 21ST ST	003-0075-011	Non-Contributing
314 21ST ST	003-0075-012	Contributing
315 21ST ST	003-0082-001	Contributing
316 21ST ST	003-0075-013	Contributing
317 21ST ST	003-0082-024	Contributing
321 21ST ST	003-0082-023	Contributing
322 21ST ST	003-0075-014	Contributing
325 21ST ST	003-0082-022	Contributing
326 21ST ST	003-0075-015	Contributing
330 21ST ST	003-0075-016	Contributing
331 21ST ST	003-0082-021	Contributing
400 21ST ST	003-0125-009	Contributing
403 21ST ST	003-0131-004	Contributing
404 21ST ST	003-0125-010	Contributing
405 21ST ST	003-0131-003	Contributing
408 21ST ST	003-0125-011	Contributing
409 21ST ST	003-0131-002	Contributing
414 21ST ST	003-0125-012	Contributing
415 21ST ST	003-0131-001	Contributing
416 21ST ST	003-0125-013	Contributing
417 21ST ST	003-0131-024	Contributing
420 21ST ST	003-0125-014	Contributing
421 21ST ST	003-0131-023	Contributing
426 21ST ST	003-0125-015	Contributing

427 21ST ST	003-0131-022	Contributing
430 21ST ST	003-0125-016	Non-Contributing
431 21ST ST	003-0131-021	Contributing
501 21ST ST	003-0132-004	Contributing
502 21ST ST	003-0126-009	Contributing
504 21ST ST	003-0126-010	Non-Contributing
507 21ST ST	003-0132-003	Contributing
509 21ST ST	003-0132-002	Contributing
510 21ST ST	003-0126-011	Contributing
512 21ST ST	003-0126-012	Non-Contributing
515 21ST ST	003-0132-001	Non-Contributing
516 21ST ST	003-0126-013	Contributing
517 21ST ST	003-0132-022	Contributing
520 21ST ST	003-0126-014	Contributing
521 21ST ST	003-0132-021	Non-Contributing
524 21ST ST	003-0126-015	Contributing
529 21ST ST	003-0132-020	Contributing
530 21ST ST	003-0126-016	Contributing
531 21ST ST	003-0132-019	Contributing
600 21ST ST	003-0175-010	Contributing
604 21ST ST	003-0175-011	Contributing
607 21ST ST	003-0181-002	Contributing
610 21ST ST	003-0175-012	Contributing
612 21ST ST	003-0175-013	Contributing
615 21ST ST	003-0181-001	Contributing
616 21ST ST	003-0175-014	Contributing
617 21ST ST	003-0181-015	Contributing
617 21ST ST	003-0181-016	Contributing
626 21ST ST	003-0175-015	Contributing
630 21ST ST	003-0175-016	Contributing
700 21ST ST	003-0176-007	Contributing
701 21ST ST	003-0182-003	Contributing
709 21ST ST	003-0182-002	Contributing
710 21ST ST	003-0176-008	Contributing
714 21ST ST	003-0176-009	Contributing
715 21ST ST	003-0182-001	Contributing
717 21ST ST	003-0182-016	Contributing
718 21ST ST	003-0176-010	Contributing
725 21ST ST	003-0182-015	Contributing
726 21ST ST	003-0176-011	Contributing
801 21ST ST	007-0021-003	Contributing
809 21ST ST	007-0021-002	Contributing
815 21ST ST	007-0021-001	Contributing
816 21ST ST	007-0015-008	Non-Contributing
817 21ST ST	007-0021-021	Contributing

820 21ST ST	007-0015-009	Contributing
821 21ST ST	007-0021-026	Contributing
0 22ND ST	003-0133-026	Non-Contributing
217 22ND ST	003-0083-016	Contributing
221 22ND ST	003-0083-017	Non-Contributing
225 22ND ST	003-0083-011	Contributing
231 22ND ST	003-0083-010	Non-Contributing
300 22ND ST	003-0082-009	Contributing
301 22ND ST	003-0084-004	Contributing
305 22ND ST	003-0084-003	Contributing
308 22ND ST	003-0082-010	Contributing
309 22ND ST	003-0084-002	Contributing
310 22ND ST	003-0082-011	Contributing
314 22ND ST	003-0082-012	Contributing
315 22ND ST	003-0084-001	Contributing
316 22ND ST	003-0082-013	Contributing
317 22ND ST	003-0084-024	Contributing
317 22ND ST	003-0084-025	Non-Contributing
320 22ND ST	003-0082-014	Contributing
321 22ND ST	003-0084-023	Contributing
327 22ND ST	003-0084-022	Non-Contributing
328 22ND ST	003-0082-015	Contributing
330 22ND ST	003-0082-016	Contributing
331 22ND ST	003-0084-021	Contributing
400 22ND ST	003-0131-009	Contributing
401 22ND ST	003-0133-004	Non-Contributing
406 22ND ST	003-0131-010	Contributing
407 22ND ST	003-0133-025	Non-Contributing
410 22ND ST	003-0131-011	Non-Contributing
411 22ND ST	003-0133-002	Non-Contributing
414 22ND ST	003-0131-012	Contributing
415 22ND ST	003-0133-001	Non-Contributing
416 22ND ST	003-0131-013	Contributing
417 22ND ST	003-0133-024	Contributing
420 22ND ST	003-0131-014	Contributing
423 22ND ST	003-0133-023	Contributing
424 22ND ST	003-0131-015	Contributing
425 22ND ST	003-0133-022	Contributing
430 22ND ST	003-0131-016	Contributing
431 22ND ST	003-0133-021	Non-Contributing
500 22ND ST	003-0132-009	Contributing
501 22ND ST	003-0134-004	Contributing
504 22ND ST	003-0132-010	Contributing
505 22ND ST	003-0134-003	Contributing
509 22ND ST	003-0134-002	Contributing

510 22ND ST	003-0132-011	Contributing
514 22ND ST	003-0132-012	Contributing
515 22ND ST	003-0134-001	Contributing
516 22ND ST	003-0132-013	Non-Contributing
601 22ND ST	003-0183-004	Contributing
605 22ND ST	003-0183-003	Contributing
609 22ND ST	003-0183-002	Contributing
610 22ND ST	003-0181-007	Contributing
614 22ND ST	003-0181-008	Contributing
615 22ND ST	003-0183-001	Contributing
617 22ND ST	003-0183-023	Contributing
618 22ND ST	003-0181-009	Contributing
623 22ND ST	003-0183-022	Contributing
624 22ND ST	003-0181-010	Contributing
627 22ND ST	003-0183-021	Contributing
630 22ND ST	003-0181-011	Contributing
700 22ND ST	003-0182-006	Contributing
705 22ND ST	003-0184-003	Contributing
708 22ND ST	003-0182-007	Non-Contributing
709 22ND ST	003-0184-002	Contributing
714 22ND ST	003-0182-008	Non-Contributing
715 22ND ST	003-0184-001	Contributing
716 22ND ST	003-0182-009	Contributing
717 22ND ST	003-0184-022	Contributing
721 22ND ST	003-0184-021	Contributing
727 22ND ST	003-0184-020	Contributing
810 22ND ST	007-0021-011	Contributing
814 22ND ST	007-0021-012	Contributing
815 22ND ST	007-0023-001	Contributing
816 22ND ST	007-0021-025	Contributing
819 22ND ST	007-0023-022	Contributing
821 22ND ST	007-0023-021	Contributing
909 22ND ST	007-0024-004	Non-Contributing
911 22ND ST	007-0024-001	Non-Contributing
911 22ND ST	007-0024-024	Non-Contributing
914 22ND ST	007-0022-012	Non-Contributing
300 23RD ST	003-0084-009	Contributing
301 23RD ST	003-0086-004	Contributing
304 23RD ST	003-0084-010	Contributing
307 23RD ST	003-0086-003	Contributing
309 23RD ST	003-0086-002	Contributing
310 23RD ST	003-0084-011	Contributing
314 23RD ST	003-0084-012	Contributing
315 23RD ST	003-0086-001	Contributing
316 23RD ST	003-0084-013	Contributing

317 23RD ST	003-0086-025	Contributing
320 23RD ST	003-0084-014	Contributing
321 23RD ST	003-0086-024	Contributing
324 23RD ST	003-0084-015	Contributing
330 23RD ST	003-0084-016	Contributing
600 23RD ST	003-0183-010	Contributing
716 23RD ST	003-0184-011	Non-Contributing
720 23RD ST	003-0184-012	Contributing
808 23RD ST	007-0023-010	Contributing
811 23RD ST	007-0025-022	Non-Contributing
814 23RD ST	007-0023-011	Contributing
816 23RD ST	007-0023-012	Contributing
820 23RD ST	007-0023-013	Contributing
905 23RD ST	007-0026-003	Non-Contributing
910 23RD ST	007-0024-011	Non-Contributing
911 23RD ST	007-0026-002	Non-Contributing
914 23RD ST	007-0024-012	Contributing
915 23RD ST	007-0026-001	Non-Contributing
717 24TH ST	003-0192-023	Contributing
721 24TH ST	003-0192-022	Non-Contributing
813 24TH ST	007-0031-001	Contributing
817 24TH ST	007-0031-021	Contributing
820 24TH ST	007-0025-008	Non-Contributing
821 24TH ST	007-0031-024	Non-Contributing
827 24TH ST	007-0031-019	Contributing
911 24TH ST	007-0032-003	Contributing
912 24TH ST	007-0026-011	Contributing
913 24TH ST	007-0032-002	Contributing
914 24TH ST	007-0026-012	Non-Contributing
915 24TH ST	007-0032-001	Contributing
716 25TH ST	003-0192-013	Contributing
722 25TH ST	003-0192-014	Contributing
806 25TH ST	007-0031-010	Non-Contributing
811 25TH ST	007-0033-002	Contributing
814 25TH ST	007-0031-011	Non-Contributing
815 25TH ST	007-0033-001	Non-Contributing
817 25TH ST	007-0033-022	Contributing
911 25TH ST	007-0034-002	Contributing
914 25TH ST	007-0032-013	Contributing
915 25TH ST	007-0034-001	Contributing
B ST	003-0074-004	Non-Contributing
2000 C ST	003-0075-029	Contributing
2005 C ST	003-0074-017	Non-Contributing
2005 C ST	003-0075-031	Contributing
2006 C ST	003-0075-028	Contributing

2009 C ST	003-0074-016	Non-Contributing
2012 C ST	003-0075-005	Contributing
2014 C ST	003-0075-006	Contributing
2015 C ST	003-0074-015	Contributing
2018 C ST	003-0075-007	Contributing
2019 C ST	003-0074-014	Contributing
2023 C ST	003-0074-013	Non-Contributing
2026 C ST	003-0075-008	Contributing
2030 C ST	003-0075-009	Non-Contributing
2106 C ST	003-0082-005	Non-Contributing
2114 C ST	003-0082-006	Contributing
2118 C ST	003-0082-007	Contributing
2122 C ST	003-0082-008	Contributing
2205 C ST	003-0083-009	Contributing
2207 C ST	003-0083-018	Non-Contributing
2208 C ST	003-0084-005	Contributing
2210 C ST	003-0084-006	Contributing
2215 C ST	003-0083-008	Contributing
2220 C ST	003-0084-007	Non-Contributing
2222 C ST	003-0084-008	Contributing
2000 D ST	003-0125-003	Contributing
2001 D ST	003-0075-022	Contributing
2005 D ST	003-0075-021	Contributing
2006 D ST	003-0125-004	Contributing
2008 D ST	003-0125-005	Contributing
2009 D ST	003-0075-020	Non-Contributing
2012 D ST	003-0125-006	Contributing
2015 D ST	003-0075-019	Contributing
2016 D ST	003-0125-007	Contributing
2019 D ST	003-0075-018	Contributing
2021 D ST	003-0075-017	Non-Contributing
2022 D ST	003-0125-008	Contributing
2108 D ST	003-0131-005	Contributing
2109 D ST	003-0082-020	Contributing
2111 D ST	003-0082-019	Contributing
2112 D ST	003-0131-006	Non-Contributing
2116 D ST	003-0131-007	Non-Contributing
2119 D ST	003-0082-018	Contributing
2120 D ST	003-0131-008	Contributing
2123 D ST	003-0082-017	Contributing
2209 D ST	003-0084-020	Contributing
2210 D ST	003-0133-005	Contributing
2212 D ST	003-0133-006	Contributing
2215 D ST	003-0084-019	Contributing
2219 D ST	003-0084-018	Contributing

2220 D ST	003-0133-007	Contributing
2221 D ST	003-0084-017	Contributing
2222 D ST	003-0133-008	Contributing
2224 D ST	003-0133-009	Contributing
2230 D ST	003-0133-010	Contributing
2301 D ST	003-0086-023	Contributing
0 E ST	003-0125-022	Non-Contributing
2000 E ST	003-0126-003	Contributing
2004 E ST	003-0126-004	Contributing
2005 E ST	003-0125-021	Contributing
2011 E ST	003-0125-020	Non-Contributing
2012 E ST	003-0126-005	Contributing
2015 E ST	003-0125-019	Contributing
2016 E ST	003-0126-006	Contributing
2017 E ST	003-0125-018	Contributing
2022 E ST	003-0126-007	Contributing
2025 E ST	003-0125-017	Contributing
2026 E ST	003-0126-008	Non-Contributing
2106 E ST	003-0132-005	Contributing
2109 E ST	003-0131-020	Contributing
2112 E ST	003-0132-006	Contributing
2114 E ST	003-0132-007	Contributing
2115 E ST	003-0131-019	Contributing
2118 E ST	003-0132-008	Contributing
2119 E ST	003-0131-018	Contributing
2125 E ST	003-0131-017	Contributing
2208 E ST	003-0134-005	Contributing
2209 E ST	003-0133-020	Contributing
2214 E ST	003-0134-006	Contributing
2215 E ST	003-0133-019	Contributing
2218 E ST	003-0134-007	Contributing
2219 E ST	003-0133-018	Contributing
2220 E ST	003-0134-008	Contributing
2223 E ST	003-0133-017	Contributing
2225 E ST	003-0133-016	Contributing
2226 E ST	003-0134-009	Contributing
2229 E ST	003-0133-015	Non-Contributing
2230 E ST	003-0134-010	Contributing
2001 F ST	003-0126-023	Non-Contributing
2004 F ST	003-0175-004	Contributing
2005 F ST	003-0126-022	Contributing
2009 F ST	003-0126-021	Contributing
2010 F ST	003-0220-004	Non-Contributing
2010 F ST	003-0220-001	Non-Contributing
2012 F ST	003-0175-006	Contributing

2015 F ST	003-0126-019	Contributing
2016 F ST	003-0175-008	Contributing
2017 F ST	003-0126-020	Non-Contributing
2019 F ST	003-0126-018	Contributing
2020 F ST	003-0175-009	Contributing
2027 F ST	003-0126-017	Contributing
2100 F ST	003-0181-003	Contributing
2107 F ST	003-0132-018	Contributing
2111 F ST	003-0132-017	Contributing
2112 F ST	003-0181-004	Contributing
2117 F ST	003-0132-016	Contributing
2119 F ST	003-0132-015	Contributing
2120 F ST	003-0181-005	Contributing
2130 F ST	003-0181-006	Non-Contributing
2131 F ST	003-0132-014	Contributing
2208 F ST	003-0183-005	Contributing
2210 F ST	003-0183-006	Non-Contributing
2216 F ST	003-0183-007	Contributing
2220 F ST	003-0183-024	Contributing
2011 FAT ALLEY	003-0220-002	Non-Contributing
2013 FAT ALLEY	003-0220-003	Non-Contributing
2017 FAT ALLEY	003-0220-005	Non-Contributing
2000 G ST	003-0176-003	Non-Contributing
2001 G ST	003-0175-021	Contributing
2006 G ST	003-0176-004	Contributing
2007 G ST	003-0175-020	Non-Contributing
2009 G ST	003-0175-019	Contributing
2015 G ST	003-0175-018	Contributing
2016 G ST	003-0176-005	Contributing
2018 G ST	003-0176-006	Non-Contributing
2021 G ST	003-0175-017	Contributing
2101 G ST	003-0181-014	Contributing
2110 G ST	003-0182-004	Contributing
2115 G ST	003-0181-013	Contributing
2119 G ST	003-0181-012	Contributing
2120 G ST	003-0182-005	Contributing
2203 G ST	003-0183-020	Contributing
2207 G ST	003-0183-019	Contributing
2208 G ST	003-0184-004	Contributing
2210 G ST	003-0184-005	Contributing
2211 G ST	003-0183-018	Non-Contributing
2216 G ST	003-0184-023	Non-Contributing
2217 G ST	003-0183-017	Contributing
2219 G ST	003-0183-016	Contributing
2222 G ST	003-0184-008	Contributing

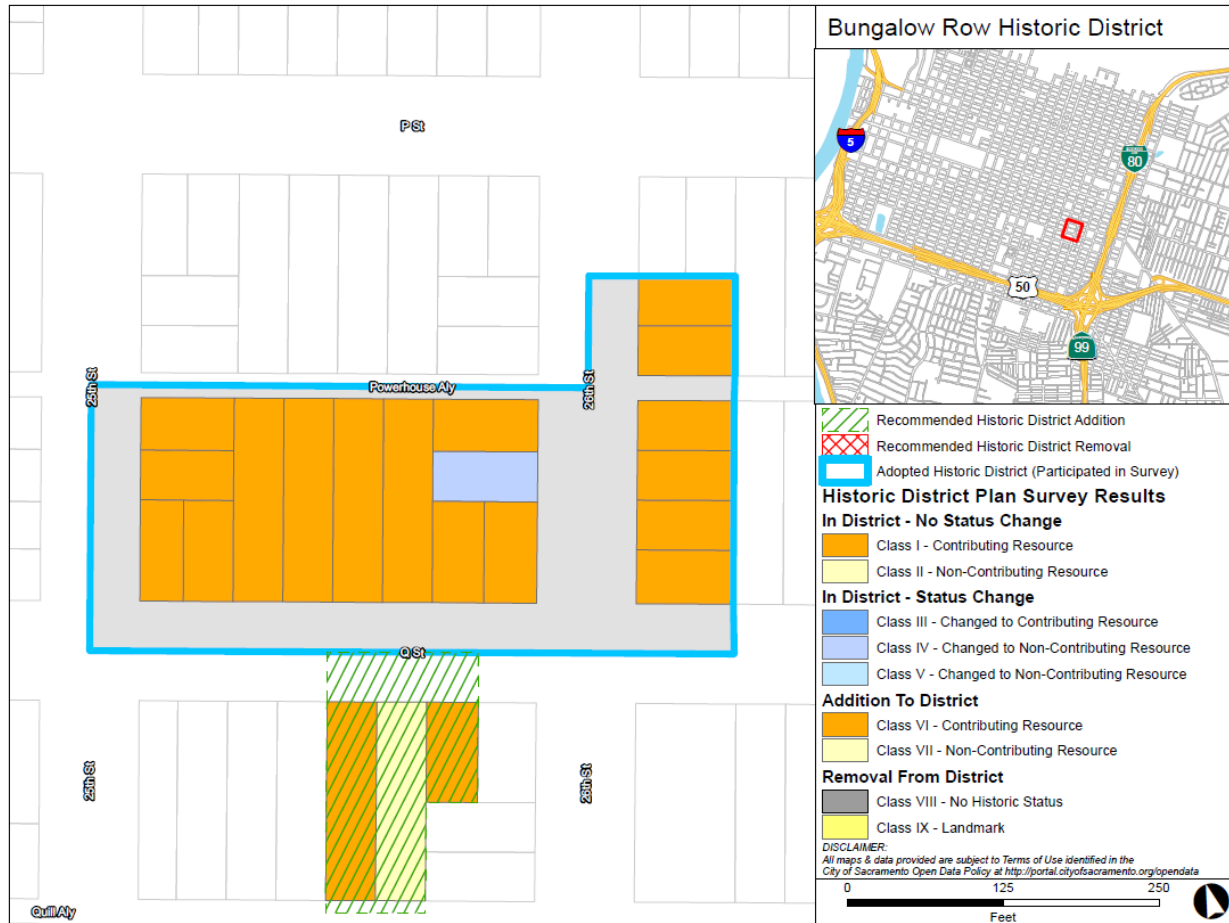
2230 G ST	003-0184-009	Contributing
2231 G ST	003-0183-015	Contributing
2001 H ST	003-0176-015	Contributing
2013 H ST	003-0176-012	Contributing
2015 H ST	003-0176-019	Contributing
2029 H ST	003-0176-013	Non-Contributing
2030 H ST	007-0015-007	Contributing
2101 H ST	003-0182-014	Contributing
2106 H ST	007-0021-004	Contributing
2110 H ST	007-0021-005	Non-Contributing
2114 H ST	007-0021-006	Non-Contributing
2115 H ST	003-0182-013	Contributing
2118 H ST	007-0021-007	Non-Contributing
2119 H ST	003-0182-012	Contributing
2120 H ST	007-0021-008	Contributing
2124 H ST	007-0021-009	Non-Contributing
2130 H ST	007-0021-010	Contributing
2131 H ST	003-0182-017	Contributing
2200 H ST	007-0023-002	Contributing
2201 H ST	003-0184-019	Contributing
2204 H ST	007-0023-003	Contributing
2208 H ST	007-0023-004	Non-Contributing
2211 H ST	003-0184-018	Contributing
2215 H ST	003-0184-017	Non-Contributing
2216 H ST	007-0023-005	Contributing
2218 H ST	007-0023-006	Contributing
2219 H ST	003-0184-016	Contributing
2222 H ST	007-0023-007	Contributing
2223 H ST	003-0184-015	Contributing
2227 H ST	003-0184-014	Contributing
2228 H ST	007-0023-008	Non-Contributing
2230 H ST	007-0023-009	Contributing
2231 H ST	003-0184-013	Contributing
2300 H ST	007-0025-020	Contributing
2301 H ST	003-0186-016	Non-Contributing
2304 H ST	007-0025-021	Contributing
2307 H ST	003-0186-015	Contributing
2308 H ST	007-0025-002	Contributing
2309 H ST	003-0186-014	Contributing
2312 H ST	007-0025-003	Contributing
2318 H ST	007-0025-004	Contributing
2319 H ST	003-0186-013	Contributing
2320 H ST	007-0025-005	Non-Contributing
2321 H ST	003-0186-012	Contributing
2324 H ST	007-0025-006	Contributing

2325 H ST	003-0186-011	Non-Contributing
2330 H ST	007-0025-007	Contributing
2400 H ST	007-0031-002	Contributing
2401 H ST	003-0192-021	Contributing
2404 H ST	007-0031-003	Contributing
2405 H ST	003-0192-020	Contributing
2406 H ST	007-0031-004	Contributing
2409 H ST	003-0192-019	Contributing
2412 H ST	007-0031-005	Contributing
2414 H ST	007-0031-006	Contributing
2415 H ST	003-0192-026	Contributing
2417 H ST	003-0192-017	Contributing
2420 H ST	007-0031-007	Contributing
2423 H ST	003-0192-016	Contributing
2426 H ST	007-0031-008	Contributing
2430 H ST	007-0031-009	Contributing
2431 H ST	003-0192-015	Contributing
2500 H ST	007-0033-003	Contributing
2504 H ST	007-0033-004	Contributing
H ST	003-0192-025	Non-Contributing
2001 I ST	007-0015-016	Contributing
2005 I ST	007-0015-015	Non-Contributing
2011 I ST	007-0015-014	Contributing
2013 I ST	007-0015-013	Contributing
2019 I ST	007-0015-012	Contributing
2021 I ST	007-0015-011	Contributing
2031 I ST	007-0015-010	Contributing
2100 I ST	007-0022-002	Contributing
2101 I ST	007-0021-027	Contributing
2105 I ST	007-0021-028	Contributing
2106 I ST	007-0022-003	Contributing
2108 I ST	007-0022-004	Contributing
2110 I ST	007-0022-005	Contributing
2111 I ST	007-0021-029	Contributing
2114 I ST	007-0022-006	Non-Contributing
2115 I ST	007-0021-030	Contributing
2119 I ST	007-0021-015	Non-Contributing
2120 I ST	007-0022-019	Non-Contributing
2120 I ST	007-0022-020	Non-Contributing
2120 I ST	007-0022-021	Non-Contributing
2120 I ST	007-0022-022	Non-Contributing
2120 I ST	007-0022-023	Non-Contributing
2120 I ST	007-0022-024	Non-Contributing
2120 I ST	007-0022-025	Non-Contributing
2121 I ST	007-0021-014	Contributing

2125 I ST	007-0021-024	Contributing
2126 I ST	007-0022-026	Non-Contributing
2128 I ST	007-0022-027	Non-Contributing
2131 I ST	007-0021-023	Contributing
2200 I ST	007-0024-005	Non-Contributing
2201 I ST	007-0023-020	Contributing
2206 I ST	007-0024-006	Non-Contributing
2210 I ST	007-0024-007	Contributing
2215 I ST	007-0023-018	Contributing
2217 I ST	007-0023-017	Non-Contributing
2220 I ST	007-0024-008	Contributing
2221 I ST	007-0023-016	Contributing
2222 I ST	007-0024-009	Non-Contributing
2225 I ST	007-0023-015	Contributing
2226 I ST	007-0024-028	Non-Contributing
2231 I ST	007-0023-014	Contributing
2300 I ST	007-0026-004	Contributing
2301 I ST	007-0025-017	Non-Contributing
2307 I ST	007-0025-018	Non-Contributing
2309 I ST	007-0025-014	Non-Contributing
2310 I ST	007-0026-005	Contributing
2311 I ST	007-0025-013	Non-Contributing
2312 I ST	007-0026-006	Non-Contributing
2317 I ST	007-0025-019	Non-Contributing
2318 I ST	007-0026-007	Contributing
2322 I ST	007-0026-008	Contributing
2324 I ST	007-0026-009	Contributing
2325 I ST	007-0025-010	Non-Contributing
2329 I ST	007-0025-009	Contributing
2330 I ST	007-0026-010	Non-Contributing
2400 I ST	007-0032-004	Contributing
2401 I ST	007-0031-018	Contributing
2402 I ST	007-0032-005	Contributing
2404 I ST	007-0032-006	Contributing
2405 I ST	007-0031-017	Contributing
2408 I ST	007-0032-007	Non-Contributing
2409 I ST	007-0031-016	Contributing
2412 I ST	007-0032-008	Non-Contributing
2413 I ST	007-0031-015	Contributing
2416 I ST	007-0032-009	Contributing
2417 I ST	007-0031-014	Contributing
2420 I ST	007-0032-010	Contributing
2421 I ST	007-0031-013	Non-Contributing
2424 I ST	007-0032-011	Non-Contributing
2425 I ST	007-0031-012	Contributing

2430 I ST	007-0032-012	Contributing
2500 I ST	007-0034-003	Contributing
2501 I ST	007-0033-021	Contributing
2504 I ST	007-0034-004	Contributing
2505 I ST	007-0033-020	Contributing
2508 I ST	007-0034-005	Contributing
2514 1/2 I ST	007-0034-006	Contributing
Not Available	007-0023-019	Contributing

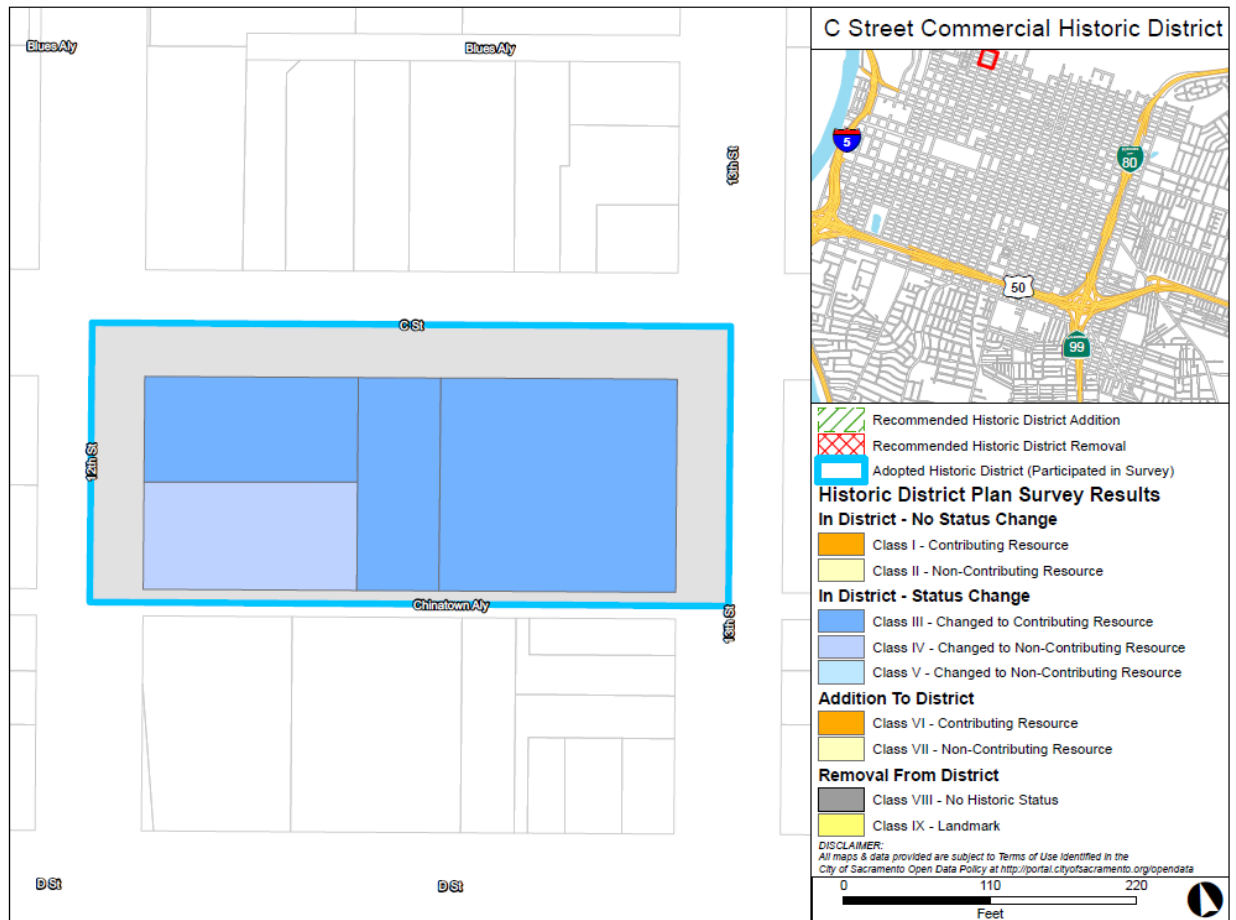
Bungalow Row Historic District



Address	Parcel Number	C/NC
1617 25TH ST	007-0333-024	Contributing
1619 25TH ST	007-0333-023	Contributing
1611 26TH ST	007-0335-002	Contributing
1615 26TH ST	007-0335-001	Contributing
1616 26TH ST	007-0333-013	Contributing
1617 26TH ST	007-0335-022	Contributing
1619 26TH ST	007-0335-021	Contributing
1625 26TH ST	007-0335-020	Contributing
1626 26TH ST	007-0333-014	Non-Contributing
1631 26TH ST	007-0335-019	Contributing
2501 Q ST	007-0333-022	Contributing
2505 Q ST	007-0333-021	Contributing
2511 Q ST	007-0333-020	Contributing
2515 Q ST	007-0333-019	Contributing
2518 Q ST	007-0334-005	Contributing
2519 Q ST	007-0333-018	Contributing
2522 Q ST	007-0334-006	Non-Contributing

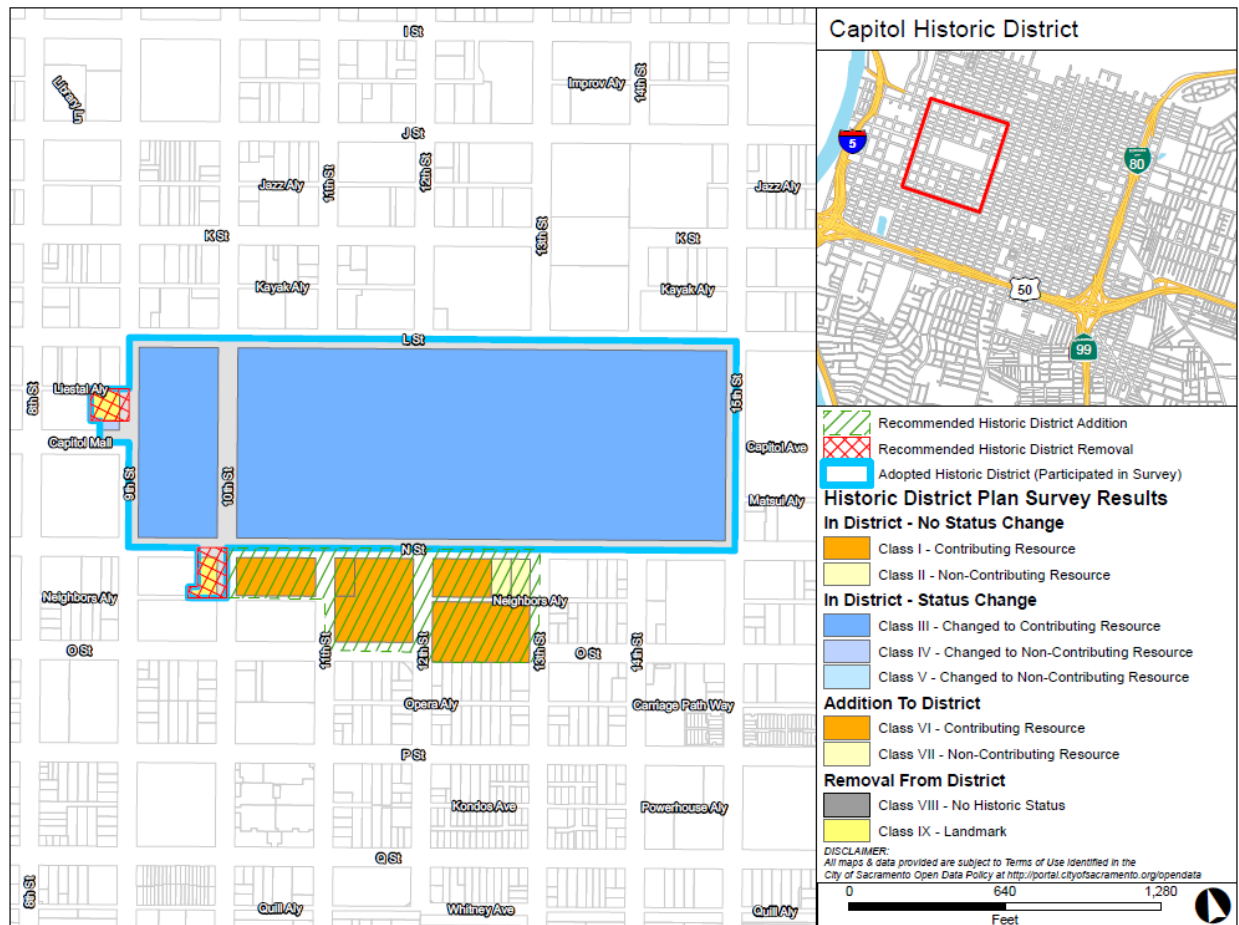
2523 Q ST	007-0333-017	Contributing
2526 Q ST	007-0334-007	Contributing
2527 Q ST	007-0333-016	Contributing
2531 Q ST	007-0333-015	Contributing

C Street Commercial Historic District



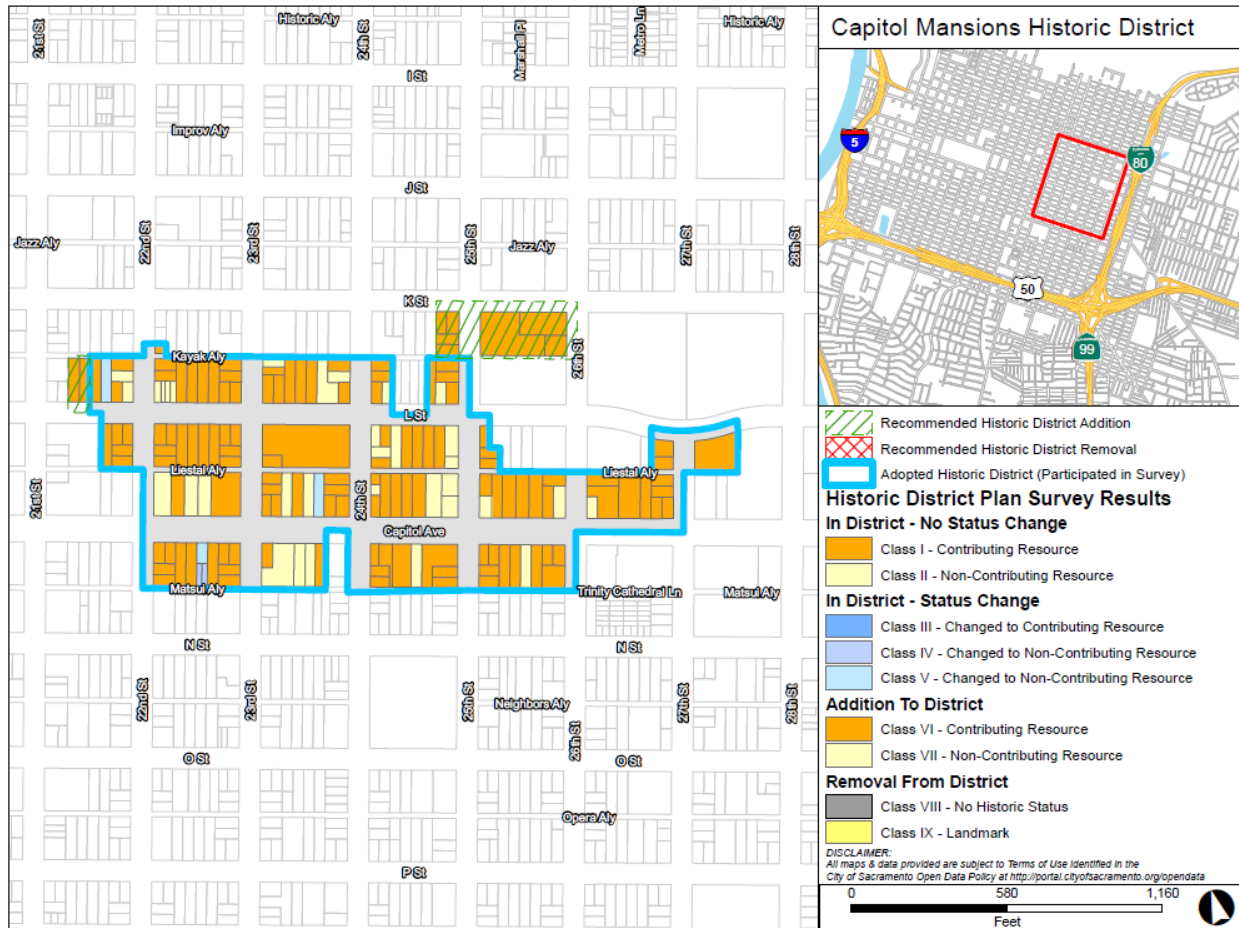
Address	Parcel Number	C/NC
315 12TH ST	002-0082-001	Non-Contributing
1206 C ST	002-0082-002	Contributing
1218 C ST	002-0082-003	Contributing
1236 C ST	002-0082-004	Contributing

Capitol Historic District



Street Address	Parcel Number	C/NC
1416 13TH ST	006-0222-028	Non-Contributing
915 CAPITOL MALL	006-0161-001	Contributing
CAPITOL MALL	006-0155-010	Non-Contributing
1010 L ST	006-0162-001	Contributing
1020 N ST	006-0213-001	Contributing
1100 N ST	006-0215-001	Contributing
1120 N ST	006-0215-002	Contributing
1220 N ST	006-0222-026	Contributing
1228 N ST	006-0222-027	Non-Contributing
1215 O ST	006-0222-025	Contributing

Capitol Mansions Historic District



Street Address	Parcel Number	C/NC
1115 22ND ST	007-0094-001	Contributing
1116 22ND ST	007-0092-014	Contributing
1117 22ND ST	007-0094-022	Contributing
1118 22ND ST	007-0092-015	Non-Contributing
1121 22ND ST	007-0094-021	Contributing
1211 22ND ST	007-0153-002	Contributing
1212 22ND ST	007-0151-010	Contributing
1214 22ND ST	007-0151-011	Contributing
1215 22ND ST	007-0153-001	Contributing
1311 22ND ST	007-0154-002	Contributing
1315 22ND ST	007-0154-001	Contributing
1116 23RD ST	007-0094-011	Contributing
1117 23RD ST	007-0096-019	Non-Contributing
1119 23RD ST	007-0096-018	Contributing
1120 23RD ST	007-0094-012	Contributing

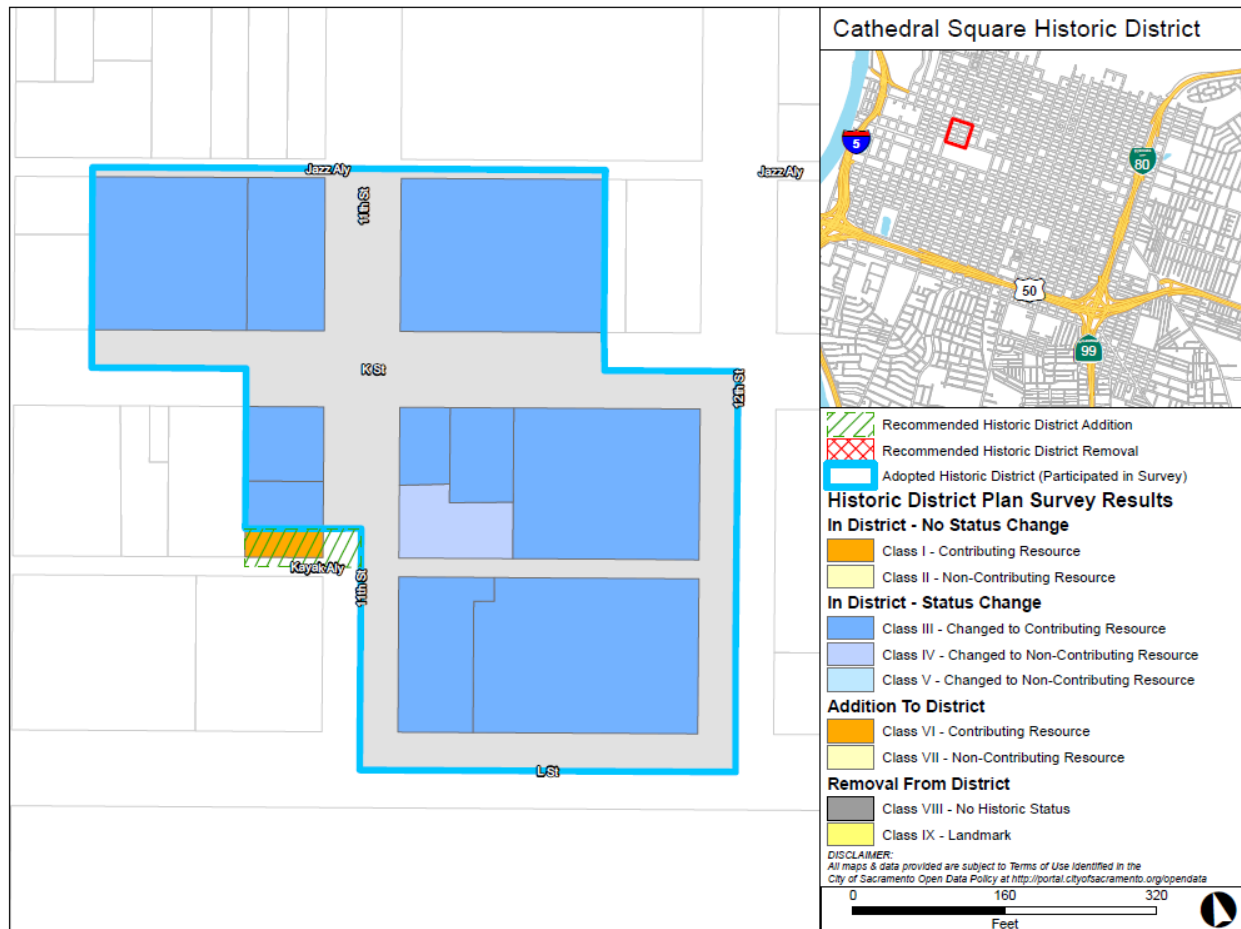
1212 23RD ST	007-0153-011	Contributing
1214 23RD ST	007-0153-012	Contributing
1215 23RD ST	007-0155-001	Contributing
1217 23RD ST	007-0155-018	Contributing
1227 23RD ST	007-0155-017	Contributing
1301 23RD ST	007-0156-002	Contributing
1308 23RD ST	007-0154-011	Contributing
1311 23RD ST	007-0156-025	Non-Contributing
1314 23RD ST	007-0154-012	Contributing
1116 24TH ST	007-0096-007	Contributing
1117 24TH ST	007-0102-025	Contributing
1120 24TH ST	007-0096-008	Non-Contributing
1121 24TH ST	007-0102-024	Contributing
1201 24TH ST	007-0161-003	Non-Contributing
1209 24TH ST	007-0161-002	Non-Contributing
1215 24TH ST	007-0161-001	Contributing
1216 24TH ST	007-0155-026	Contributing
1217 24TH ST	007-0161-021	Contributing
1219 24TH ST	007-0161-020	Non-Contributing
1228 24TH ST	007-0155-029	Contributing
1305 24TH ST	007-0162-003	Contributing
1309 24TH ST	007-0162-002	Contributing
1315 24TH ST	007-0162-001	Contributing
1108 25TH ST	007-0102-011	Contributing
1114 25TH ST	007-0102-012	Contributing
1116 25TH ST	007-0102-013	Contributing
1118 25TH ST	007-0102-014	Contributing
1211 25TH ST	007-0163-002	Contributing
1214 25TH ST	007-0161-011	Non-Contributing
1215 25TH ST	007-0163-001	Contributing
1217 25TH ST	007-0163-018	Contributing
1220 25TH ST	007-0161-012	Non-Contributing
1306 25TH ST	007-0162-020	Contributing
1309 25TH ST	007-0164-002	Contributing
1312 25TH ST	007-0162-021	Contributing
1315 25TH ST	007-0164-001	Contributing
1216 26TH ST	007-0163-011	Contributing
1217 26TH ST	007-0165-019	Contributing
1224 26TH ST	007-0163-012	Non-Contributing
1227 26TH ST	007-0165-015	Non-Contributing
1310 26TH ST	007-0164-011	Contributing
1214 27TH ST	007-0165-007	Contributing
1216 27TH ST	007-0165-008	Contributing
1220 27TH ST	007-0165-009	Contributing
2200 CAPITOL AVE	007-0154-003	Contributing

2201 CAPITOL AVE	007-0153-017	Non-Contributing
2204 CAPITOL AVE	007-0154-004	Contributing
2209 CAPITOL AVE	007-0153-016	Contributing
2210 CAPITOL AVE	007-0154-005	Contributing
2214 CAPITOL AVE	007-0154-006	Contributing
2215 CAPITOL AVE	007-0153-015	Non-Contributing
2218 CAPITOL AVE	007-0154-018	Non-Contributing
2219 CAPITOL AVE	007-0153-014	Non-Contributing
2220 CAPITOL AVE	007-0154-008	Contributing
2223 CAPITOL AVE	007-0153-013	Contributing
2226 CAPITOL AVE	007-0154-009	Contributing
2230 CAPITOL AVE	007-0154-010	Contributing
2301 CAPITOL AVE	007-0155-016	Contributing
2305 CAPITOL AVE	007-0155-015	Contributing
2315 CAPITOL AVE	007-0155-028	Contributing
2316 CAPITOL AVE	007-0156-005	Non-Contributing
2317 CAPITOL AVE	007-0155-012	Non-Contributing
2318 CAPITOL AVE	007-0156-006	Non-Contributing
2319 CAPITOL AVE	007-0155-023	Non-Contributing
2320 CAPITOL AVE	007-0156-007	Contributing
2327 CAPITOL AVE	007-0155-030	Contributing
2331 CAPITOL AVE	007-0155-009	Contributing
2401 CAPITOL AVE	007-0161-019	Contributing
2405 CAPITOL AVE	007-0161-018	Contributing
2406 CAPITOL AVE	007-0162-004	Contributing
2408 CAPITOL AVE	007-0162-005	Contributing
2409 CAPITOL AVE	007-0161-017	Contributing
2413 CAPITOL AVE	007-0161-016	Contributing
2414 CAPITOL AVE	007-0162-006	Non-Contributing
2417 CAPITOL AVE	007-0161-015	Contributing
2424 CAPITOL AVE	007-0162-007	Contributing
2425 CAPITOL AVE	007-0161-014	Non-Contributing
2431 CAPITOL AVE	007-0161-013	Non-Contributing
2500 CAPITOL AVE	007-0164-003	Contributing
2501 CAPITOL AVE	007-0163-017	Non-Contributing
2504 CAPITOL AVE	007-0164-004	Contributing
2507 CAPITOL AVE	007-0163-016	Contributing
2509 CAPITOL AVE	007-0163-015	Contributing
2510 CAPITOL AVE	007-0164-005	Contributing
2514 CAPITOL AVE	007-0164-006	Contributing
2515 CAPITOL AVE	007-0163-014	Contributing
2518 CAPITOL AVE	007-0164-007	Non-Contributing
2522 CAPITOL AVE	007-0164-008	Contributing
2526 CAPITOL AVE	007-0164-009	Contributing
2527 CAPITOL AVE	007-0163-019	Contributing

2529 CAPITOL AVE	007-0163-020	Contributing
2530 CAPITOL AVE	007-0164-010	Contributing
2609 CAPITOL AVE	007-0165-020	Contributing
2615 CAPITOL AVE	007-0165-013	Contributing
2621 CAPITOL AVE	007-0165-012	Contributing
2627 CAPITOL AVE	007-0165-011	Contributing
2631 CAPITOL AVE	007-0165-010	Contributing
2428 K ST	007-0102-009	Contributing
2430 K ST	007-0102-010	Contributing
2500 K ST	007-0104-002	Contributing
2500 K ST	007-0104-018	Contributing
2500 K ST	007-0104-017	Contributing
2109 L ST	007-0092-021	Contributing
2115 L ST	007-0092-020	Contributing
2117 L ST	007-0092-019	Contributing
2118 L ST	007-0151-007	Contributing
2119 L ST	007-0092-018	Non-Contributing
2126 L ST	007-0151-008	Contributing
2127 L ST	007-0092-017	Contributing
2130 L ST	007-0151-009	Contributing
2131 L ST	007-0092-016	Non-Contributing
2200 L ST	007-0153-003	Contributing
2201 L ST	007-0094-023	Non-Contributing
2203 L ST	007-0094-024	Non-Contributing
2205 L ST	007-0094-025	Non-Contributing
2206 L ST	007-0153-004	Contributing
2207 L ST	007-0094-026	Non-Contributing
2208 L ST	007-0153-005	Contributing
2211 L ST	007-0094-018	Contributing
2212 L ST	007-0153-006	Contributing
2215 L ST	007-0094-017	Contributing
2216 L ST	007-0153-007	Contributing
2219 L ST	007-0094-016	Contributing
2220 L ST	007-0153-008	Contributing
2223 L ST	007-0094-015	Contributing
2227 L ST	007-0094-014	Contributing
2228 L ST	007-0153-009	Contributing
2230 L ST	007-0153-010	Contributing
2231 L ST	007-0094-013	Contributing
2301 L ST	007-0096-025	Contributing
2307 L ST	007-0096-026	Contributing
2309 L ST	007-0096-014	Contributing
2317 L ST	007-0096-013	Contributing
2319 L ST	007-0096-012	Contributing
2324 L ST	007-0155-025	Contributing

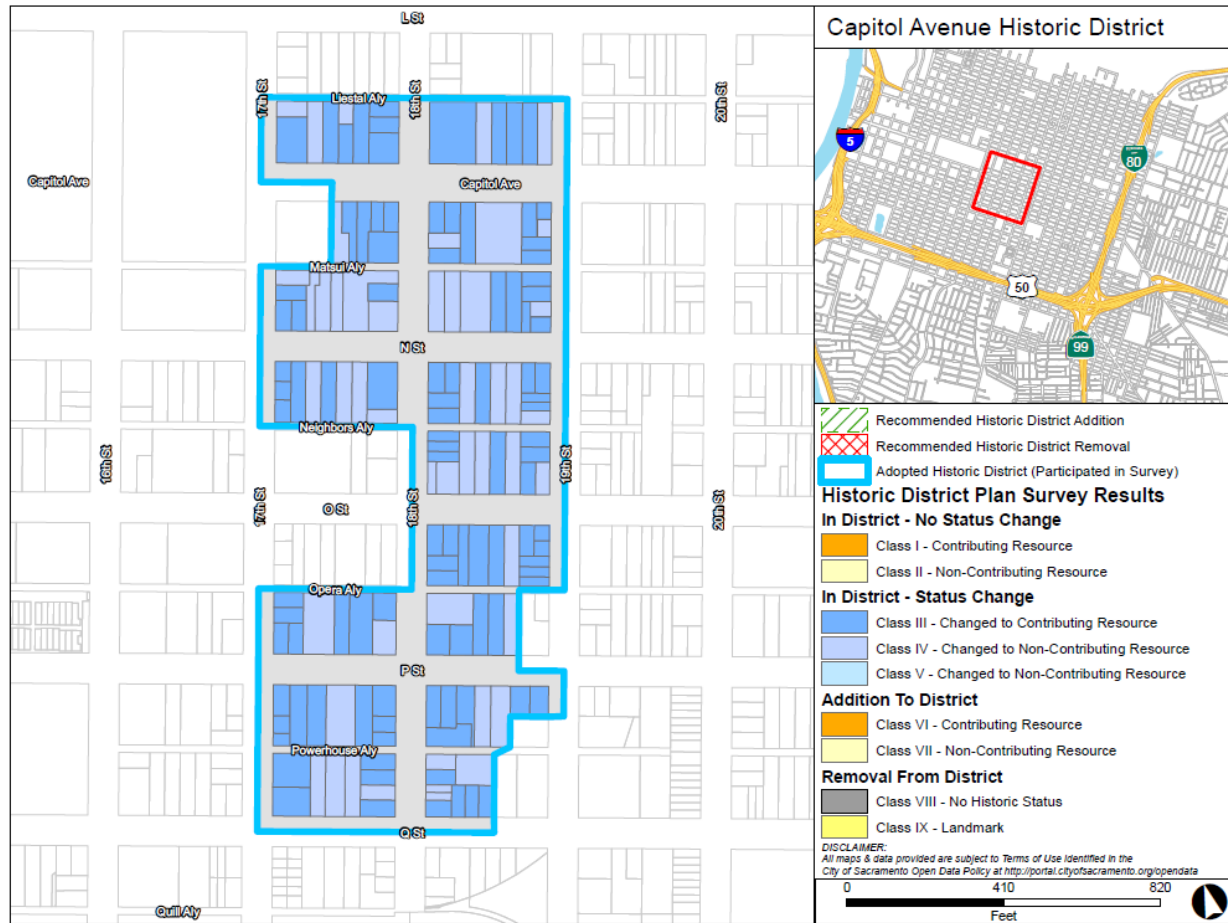
2327 L ST	007-0096-022	Non-Contributing
2331 L ST	007-0096-009	Contributing
2401 L ST	007-0102-023	Contributing
2404 L ST	007-0161-004	Contributing
2408 L ST	007-0161-005	Non-Contributing
2409 L ST	007-0102-022	Non-Contributing
2412 L ST	007-0161-006	Contributing
2416 L ST	007-0161-007	Contributing
2420 L ST	007-0161-008	Contributing
2423 L ST	007-0102-017	Contributing
2424 L ST	007-0161-009	Contributing
2425 L ST	007-0102-016	Non-Contributing
2430 L ST	007-0161-010	Non-Contributing
2431 L ST	007-0102-015	Contributing
2500 L ST	007-0163-003	Contributing
2630 L ST	007-0165-006	Contributing
2700 L ST	007-0171-001	Contributing
2217 MATSUI ALY	007-0154-019	Non-Contributing
2219 MATSUI ALY	007-0154-020	Non-Contributing
2311 CAPITOL AVE	007-0155-027	Non-Contributing

Cathedral Square Historic District



Street Address	Parcel Number	C/NC
1017 11TH ST	006-0105-014	Contributing
1020 11TH ST	006-0103-010	Contributing
1101 11TH ST	006-0106-006	Contributing
1106 11TH ST	006-0104-005	Contributing
1110 11TH ST	006-0104-006	Contributing
1112 11TH ST	006-0104-007	Contributing
1115 11TH ST	006-0106-001	Non-Contributing
1015 K ST	006-0103-011	Contributing
1100 K ST	006-0106-002	Contributing
1110 K ST	006-0106-009	Contributing
1130 K ST	006-0106-004	Contributing
1121 L ST	006-0106-005	Contributing

East End Historic District¹



Street Address	Parcel Number	C/C
1217 17TH ST	006-0175-020	Non-Contributing
1219 17TH ST	006-0175-019	Contributing
1317 17TH ST	006-0176-019	Non-Contributing
1321 17TH ST	006-0176-018	Contributing
1411 17TH ST	006-0235-026	Contributing
1415 17TH ST	006-0235-001	Contributing
1517 17TH ST	006-0236-019	Contributing
1519 17TH ST	006-0236-018	Contributing
1611 17TH ST	006-0295-002	Contributing
1615 17TH ST	006-0295-001	Contributing
1623 17TH ST	006-0295-019	Contributing
1216 18TH ST	006-0175-011	Contributing
1220 18TH ST	006-0175-012	Contributing
1310 18TH ST	006-0176-006	Contributing
1315 18TH ST	007-0142-001	Contributing

¹ Capitol Avenue Historic District would be renamed East End Historic District

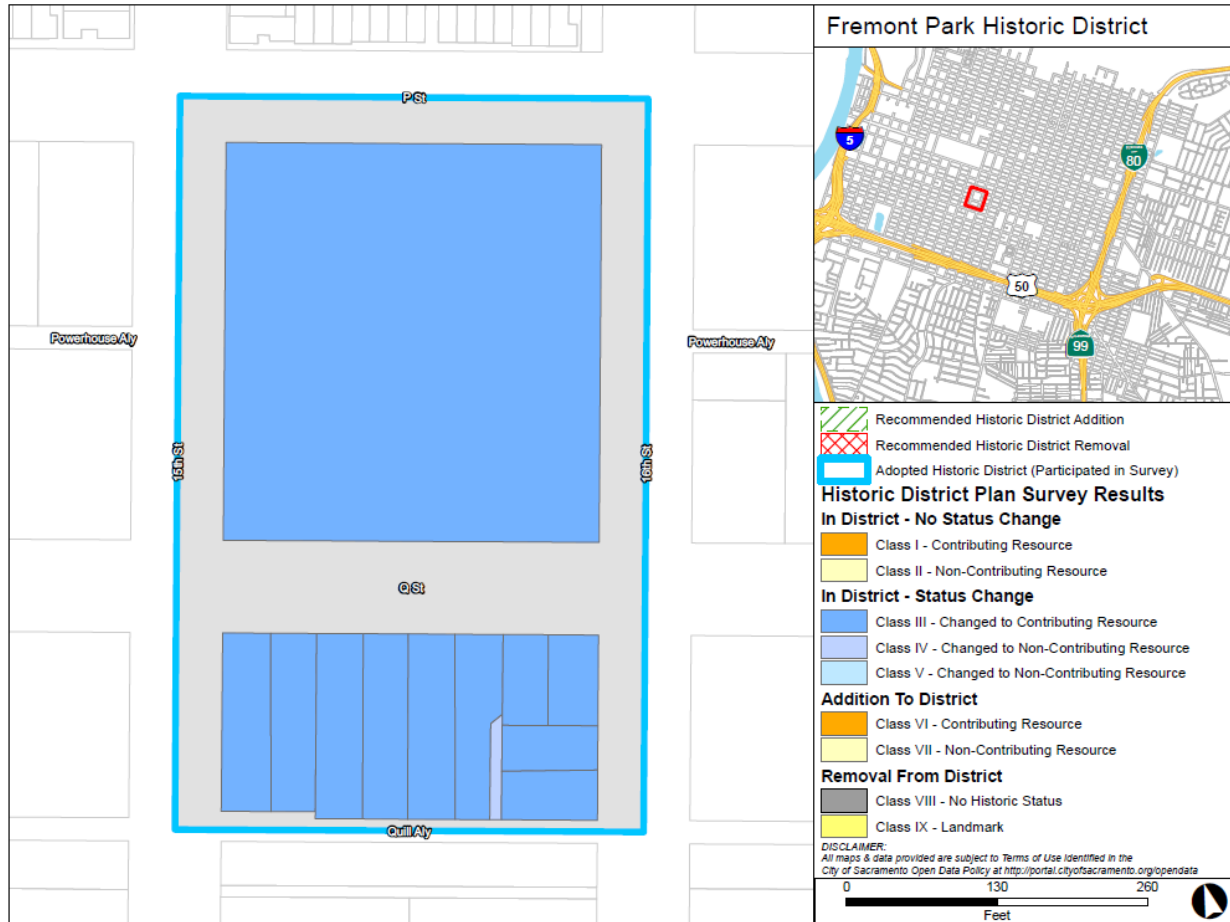
1320 18TH ST	006-0176-008	Contributing
1325 18TH ST	007-0142-023	Non-Contributing
1409 18TH ST	007-0241-002	Contributing
1414 18TH ST	006-0235-011	Non-Contributing
1415 18TH ST	007-0241-001	Contributing
1417 18TH ST	007-0241-023	Contributing
1419 18TH ST	007-0241-022	Contributing
1421 18TH ST	007-0241-021	Contributing
1511 18TH ST	007-0242-002	Contributing
1513 18TH ST	007-0242-001	Contributing
1515 18TH ST	007-0242-023	Non-Contributing
1520 18TH ST	006-0236-010	Contributing
1612 18TH ST	006-0295-009	Contributing
1614 18TH ST	006-0295-010	Contributing
1615 18TH ST	007-0311-022	Contributing
1616 18TH ST	006-0295-011	Contributing
1617 18TH ST	007-0311-014	Non-Contributing
1617 18TH ST	007-0311-020	Non-Contributing
1618 18TH ST	006-0295-012	Contributing
1621 18TH ST	007-0311-019	Contributing
1622 18TH ST	006-0295-013	Non-Contributing
1624 18TH ST	006-0295-014	Contributing
1625 18TH ST	007-0311-026	Non-Contributing
1627 18TH ST	007-0311-027	Non-Contributing
1631 18TH ST	007-0311-017	Contributing
1300 19TH ST	007-0142-010	Contributing
1306 19TH ST	007-0142-011	Non-Contributing
1310 19TH ST	007-0142-012	Contributing
1314 19TH ST	007-0142-013	Contributing
1316 19TH ST	007-0142-014	Contributing
1320 19TH ST	007-0142-015	Contributing
1324 19TH ST	007-0142-016	Non-Contributing
1328 19TH ST	007-0142-017	Contributing
1410 19TH ST	007-0241-011	Contributing
1412 19TH ST	007-0241-012	Contributing
1414 19TH ST	007-0241-013	Non-Contributing
1418 19TH ST	007-0241-024	Contributing
1420 19TH ST	007-0241-025	Contributing
1500 19TH ST	007-0242-010	Contributing
1506 19TH ST	007-0242-011	Contributing
1510 19TH ST	007-0242-012	Contributing
1512 19TH ST	007-0242-013	Contributing
1514 19TH ST	007-0242-014	Contributing
1709 CAPITOL AVE	006-0175-018	Non-Contributing
1714 CAPITOL AVE	006-0176-020	Non-Contributing

1715 CAPITOL AVE	006-0175-017	Contributing
1716 CAPITOL AVE	006-0176-021	Contributing
1717 CAPITOL AVE	006-0175-024	Contributing
1718 CAPITOL AVE	006-0176-003	Contributing
1720 CAPITOL AVE	006-0176-004	Contributing
1723 CAPITOL AVE	006-0175-015	Contributing
1725 CAPITOL AVE	006-0175-021	Contributing
1730 CAPITOL AVE	006-0176-005	Contributing
1800 CAPITOL AVE	007-0142-002	Non-Contributing
1800 CAPITOL AVE	007-0142-003	Contributing
1801 CAPITOL AVE	007-0141-020	Contributing
1806 CAPITOL AVE	007-0142-004	Contributing
1808 CAPITOL AVE	007-0142-005	Contributing
1817 CAPITOL AVE	007-0141-014	Contributing
1818 CAPITOL AVE	007-0142-024	Non-Contributing
1821 CAPITOL AVE	007-0141-013	Contributing
1825 CAPITOL AVE	007-0141-012	Contributing
1826 CAPITOL AVE	007-0142-009	Contributing
1831 CAPITOL AVE	007-0141-011	Non-Contributing
1700 N ST	006-0235-025	Contributing
1701 N ST	006-0176-017	Contributing
1704 N ST	006-0235-003	Contributing
1705 N ST	006-0176-016	Contributing
1708 N ST	006-0235-004	Non-Contributing
1709 N ST	006-0176-015	Non-Contributing
1711 N ST	006-0176-014	Non-Contributing
1712 N ST	006-0235-005	Contributing
1715 N ST	006-0176-013	Non-Contributing
1716 N ST	006-0235-006	Non-Contributing
1717 N ST	006-0176-022	Non-Contributing
1720 N ST	006-0235-007	Non-Contributing
1724 N ST	006-0235-022	Contributing
1731 N ST	006-0176-009	Non-Contributing
1800 N ST	007-0241-003	Contributing
1805 N ST	007-0142-022	Non-Contributing
1806 N ST	007-0241-004	Contributing
1808 N ST	007-0241-005	Non-Contributing
1811 N ST	007-0142-021	Non-Contributing
1814 N ST	007-0241-006	Contributing
1817 N ST	007-0142-020	Contributing
1818 N ST	007-0241-007	Non-Contributing
1821 N ST	007-0142-019	Contributing
1822 N ST	007-0241-008	Non-Contributing
1823 N ST	007-0142-018	Contributing
1826 N ST	007-0241-009	Contributing

1830 N ST	007-0241-010	Contributing
1800 O ST	007-0242-003	Contributing
1801 O ST	007-0241-020	Non-Contributing
1805 O ST	007-0241-019	Non-Contributing
1806 O ST	007-0242-004	Contributing
1808 O ST	007-0242-005	Contributing
1811 O ST	007-0241-018	Non-Contributing
1813 O ST	007-0241-017	Non-Contributing
1814 O ST	007-0242-006	Contributing
1816 O ST	007-0242-007	Contributing
1819 O ST	007-0241-016	Contributing
1820 O ST	007-0242-008	Non-Contributing
1821 O ST	007-0241-015	Non-Contributing
1824 O ST	007-0242-009	Contributing
1825 O ST	007-0241-026	Contributing
1831 O ST	007-0241-027	Non-Contributing
1700 P ST	006-0295-003	Contributing
1701 P ST	006-0236-017	Contributing
1705 P ST	006-0236-016	Contributing
1706 P ST	006-0295-004	Contributing
1711 P ST	006-0236-020	Non-Contributing
1712 P ST	006-0295-005	Contributing
1716 P ST	006-0295-006	Non-Contributing
1719 P ST	006-0236-013	Contributing
1725 P ST	006-0236-012	Contributing
1728 P ST	006-0295-007	Contributing
1730 P ST	006-0295-008	Contributing
1731 P ST	006-0236-011	Non-Contributing
1800 P ST	007-0311-024	Contributing
1801 P ST	007-0242-022	Contributing
1806 P ST	007-0311-025	Contributing
1808 P ST	007-0311-004	Contributing
1810 P ST	007-0311-005	Non-Contributing
1811 P ST	007-0242-021	Contributing
1815 P ST	007-0242-020	Contributing
1818 P ST	007-0311-006	Non-Contributing
1819 P ST	007-0242-019	Contributing
1823 P ST	007-0242-018	Non-Contributing
1824 P ST	007-0311-007	Contributing
1830 P ST	007-0311-008	Contributing
1701 Q ST	006-0295-018	Contributing
1711 Q ST	006-0295-017	Non-Contributing
1713 Q ST	006-0295-016	Non-Contributing
1721 Q ST	006-0295-015	Non-Contributing
1809 Q ST	007-0311-016	Contributing

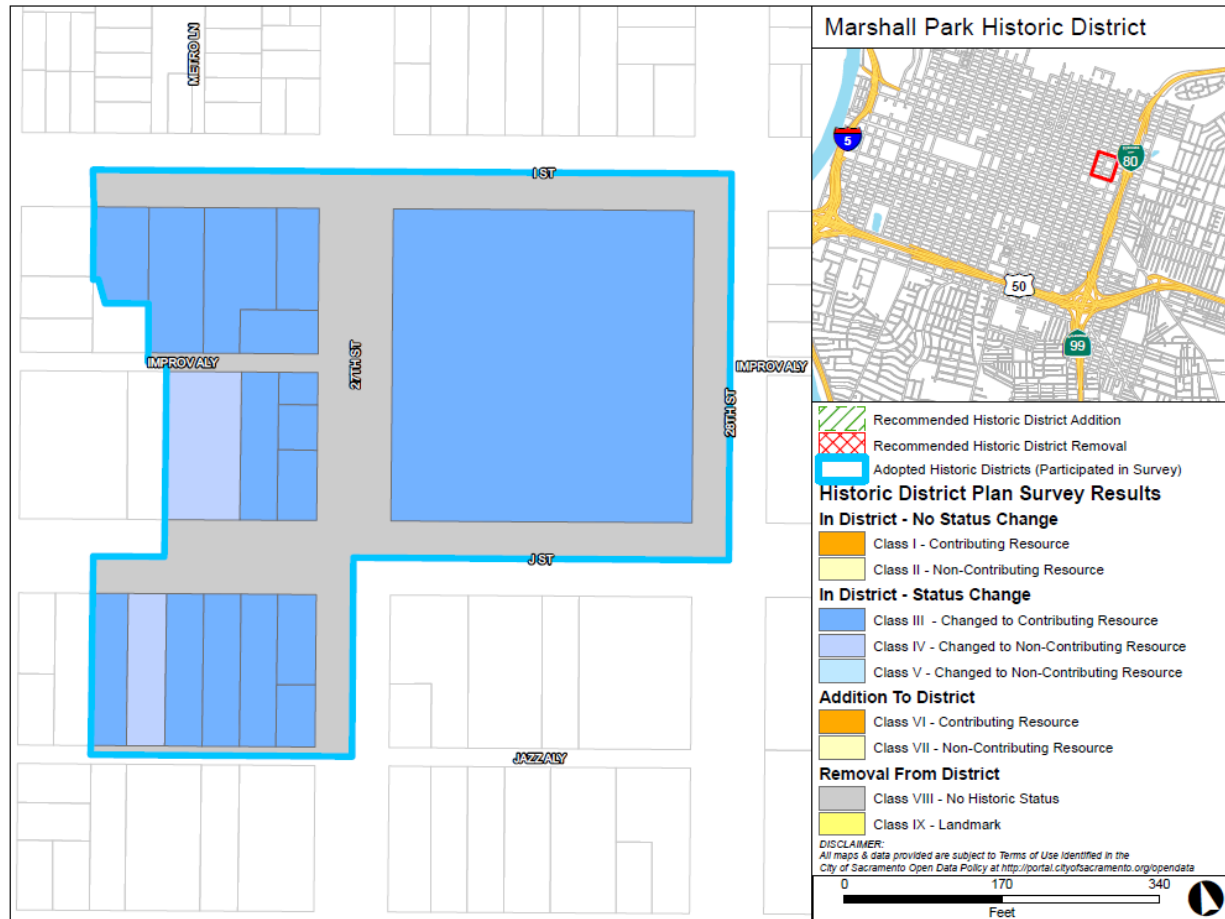
1811 Q ST	007-0311-015	Contributing
1815 Q ST	007-0311-013	Contributing
Not Available	006-0175-023	Non-Contributing
Not Available	007-0430-001	Non-Contributing

Freemont Park Historic District



Street Address	Parcel Number	C/NC
1700 16TH ST	006-0292-009	Contributing
1708 16TH ST	006-0292-010	Contributing
1714 16TH ST	006-0292-011	Contributing
0 Q ST	006-0292-007	Non-Contributing
1500 Q ST	006-0292-001	Contributing
1504 Q ST	006-0292-002	Contributing
1508 Q ST	006-0292-003	Contributing
1512 Q ST	006-0292-004	Contributing
1515 Q ST	006-0291-001	Contributing
1518 Q ST	006-0292-005	Contributing
1522 Q ST	006-0292-006	Contributing
1526 Q ST	006-0292-008	Contributing

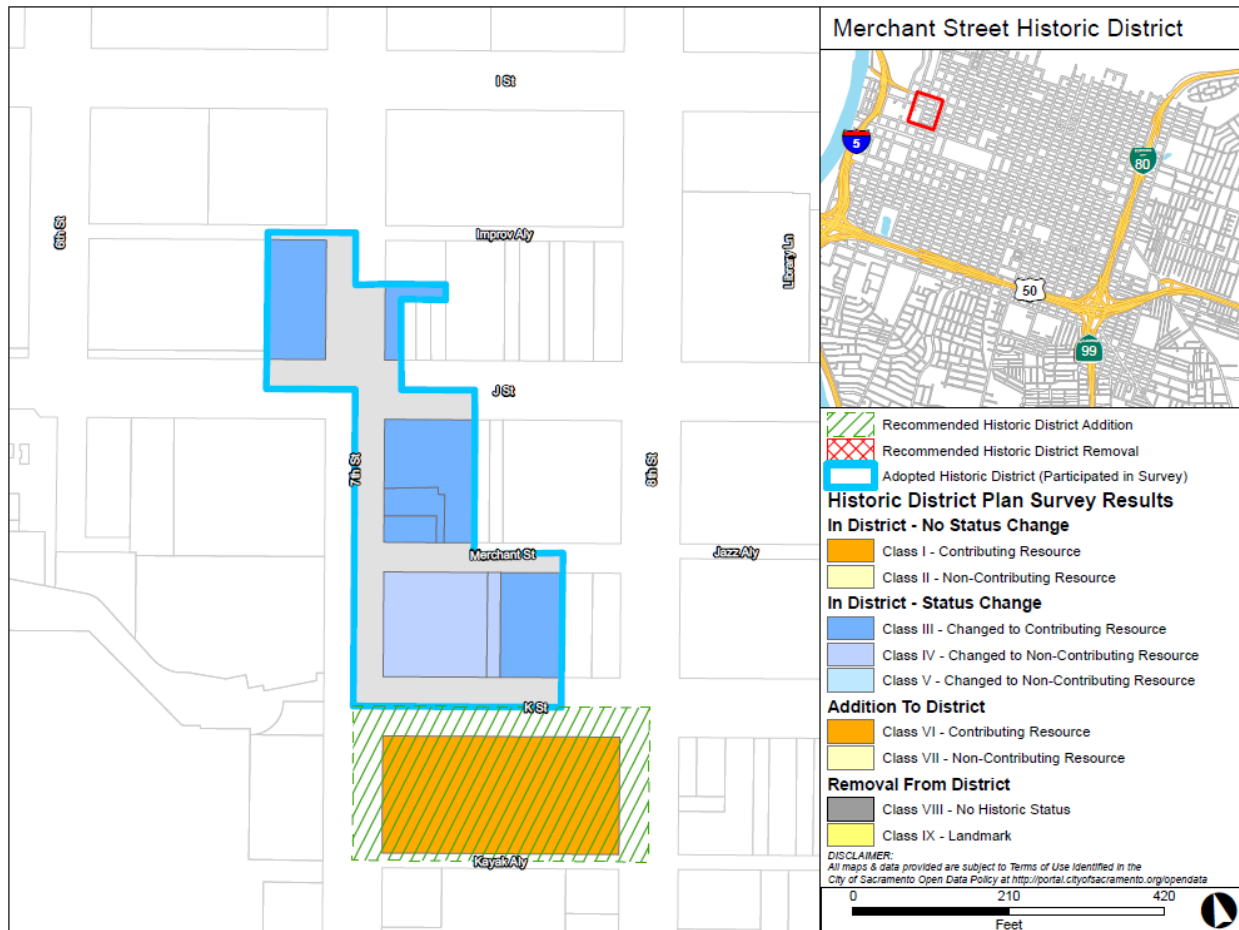
Marshall Park Historic District



Address	Parcel Number	C/NC
912 27TH ST	912 27TH ST	Contributing
915 27TH ST	915 27TH ST	Contributing
916 27TH ST	916 27TH ST	Contributing
920 27TH ST	920 27TH ST	Contributing
928 27TH ST	928 27TH ST	Contributing
1008 27TH ST	1008 27TH ST	Contributing
2608 I ST	2608 I ST	Contributing
2614 I ST	2614 I ST	Contributing
2620 I ST	2620 I ST	Contributing
2630 I ST	2630 I ST	Contributing
2610 J ST	2610 J ST	Contributing
2612 J ST	2612 J ST	Non-Contributing
2618 J ST	2618 J ST	Contributing
2620 J ST	2620 J ST	Contributing
2623 J ST	2623 J ST	Non-Contributing
2626 J ST	2626 J ST	Contributing
2627 J ST	2627 J ST	Contributing

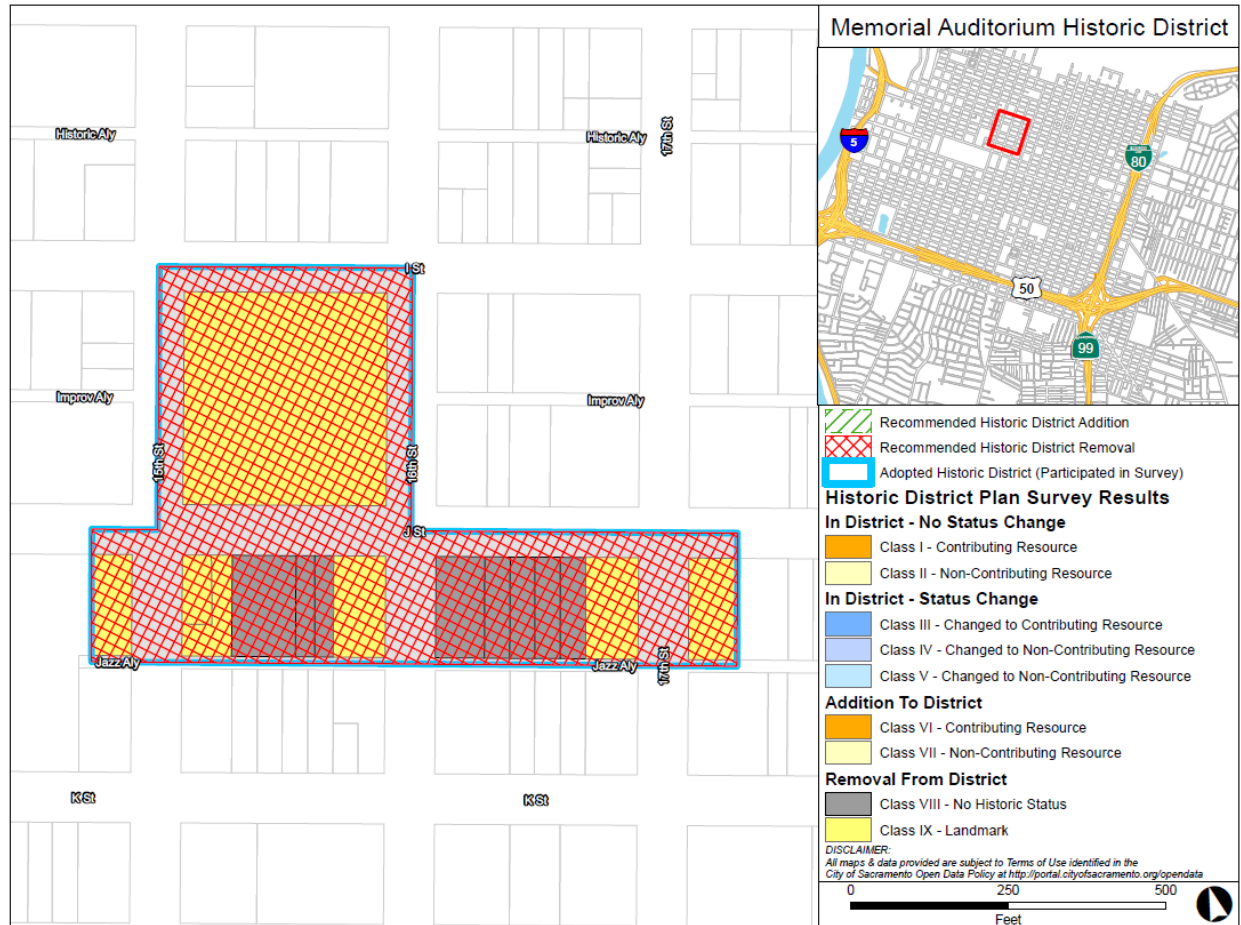
2630 J ST	2630 J ST	Contributing
-----------	-----------	--------------

Merchant Street Historic District



Address	Parcel Number	C/NC
1007 7TH ST	006-0094-003	Contributing
1013 7TH ST	006-0094-002	Contributing
1015 7TH ST	006-0094-001	Contributing
629 J ST	006-0032-012	Contributing
0 K ST	006-0096-021	Non-Contributing
705 K ST	006-0096-020	Non-Contributing
717 K ST	006-0096-022	Contributing
700-732 K ST	006-0380-001	Contributing

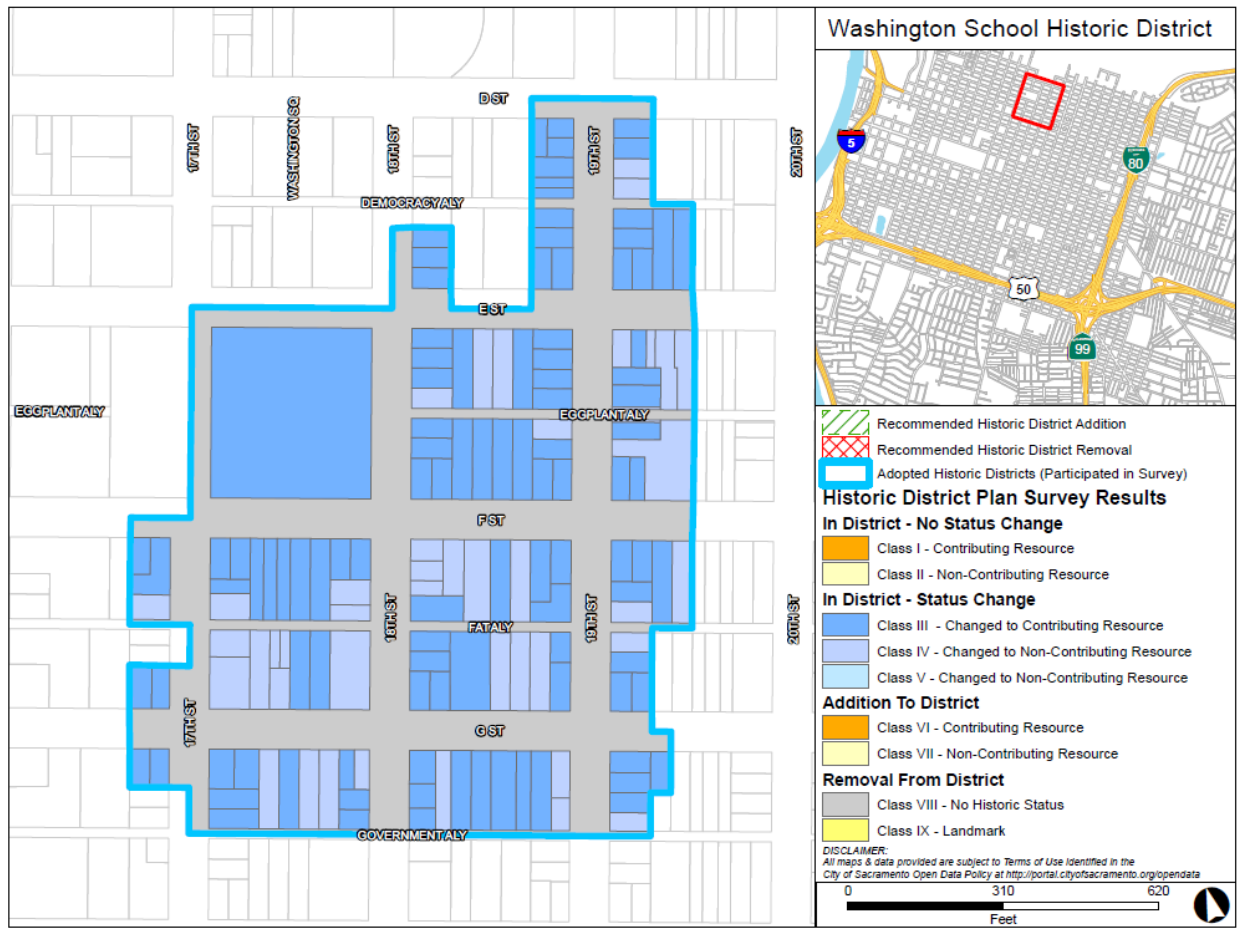
Memorial Auditorium Historic District



ADDRESS	APN	C/NC
1524 J ST	006-0121-007-0000	No Status
1620 J ST	006-0123-005-0000	No Status
1700 J ST	006-0125-001-0000	Landmark
1600 J ST	006-0123-001-0000	No Status
1001 15TH ST	006-0121-018-0000	Landmark
1614 J ST	006-0123-003-0000	No Status
1520 J ST	006-0121-006-0000	No Status
1610 J ST	006-0123-002-0000	No Status
1616 J ST	006-0123-004-0000	No Status
1015 15TH ST	006-0121-001-0000	Landmark
1624 J ST	006-0123-006-0000	Landmark
1012 15TH ST	006-0115-021-0000	Landmark
1530 J ST	006-0121-008-0000	Landmark
1515 J ST	006-0062-001-0000	Landmark

1510 J ST	006-0121-020-0000	No Status
-----------	-------------------	-----------

New Washington School Historic District²



Address	Parcel Number	C/NC
609 17TH ST	002-0175-002	Contributing
613 17TH ST	002-0175-001	Non-Contributing
614 17TH ST	002-0173-011	Non-Contributing
619 17TH ST	002-0175-020	Non-Contributing
713 17TH ST	002-0176-002	Contributing
715 17TH ST	002-0176-001	Contributing
421 18TH ST	003-0121-025	Contributing
425 18TH ST	003-0121-024	Contributing
431 18TH ST	003-0121-023	Contributing
505 18TH ST	003-0122-003	Contributing
509 18TH ST	003-0122-002	Contributing
515 18TH ST	003-0122-001	Non-Contributing
517 18TH ST	003-0122-024	Contributing
523 18TH ST	003-0122-023	Contributing
603 18TH ST	003-0171-003	Non-Contributing

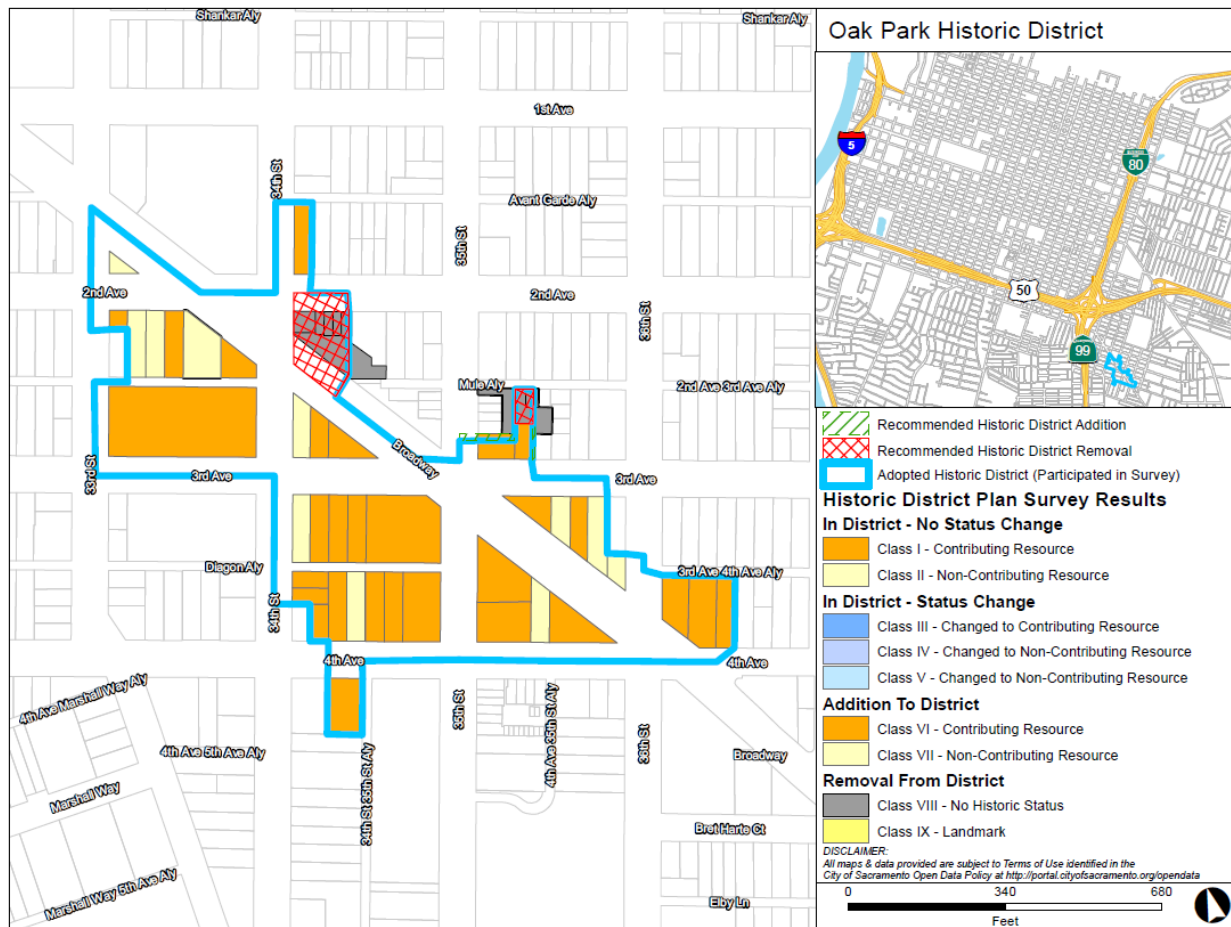
² Washington Historic District would be renamed New Washington School Historic District

609 18TH ST	003-0171-002	Non-Contributing
612 18TH ST	002-0175-012	Non-Contributing
614 18TH ST	002-0175-013	Non-Contributing
615 18TH ST	003-0171-001	Contributing
617 18TH ST	003-0171-022	Contributing
621 18TH ST	003-0171-021	Contributing
711 18TH ST	003-0172-002	Contributing
712 18TH ST	002-0176-011	Contributing
714 18TH ST	002-0176-012	Contributing
715 18TH ST	003-0172-001	Contributing
0 19TH ST	003-0124-028	Non-Contributing
0 19TH ST	003-0124-032	Non-Contributing
400 19TH ST	003-0121-028	Contributing
401 19TH ST	003-0123-004	Contributing
404 19TH ST	003-0121-010	Contributing
405 19TH ST	003-0123-003	Contributing
410 19TH ST	003-0121-011	Contributing
411 19TH ST	003-0123-002	Non-Contributing
412 19TH ST	003-0121-012	Contributing
414 19TH ST	003-0121-013	Contributing
415 19TH ST	003-0123-001	Non-Contributing
416 19TH ST	003-0121-014	Contributing
417 19TH ST	003-0123-015	Contributing
418 19TH ST	003-0121-015	Contributing
419 19TH ST	003-0123-014	Contributing
428 19TH ST	003-0121-016	Contributing
500 19TH ST	003-0122-009	Contributing
504 19TH ST	003-0122-010	Contributing
509 19TH ST	003-0124-003	Contributing
512 19TH ST	003-0122-011	Contributing
514 19TH ST	003-0122-012	Contributing
515 19TH ST	003-0124-002	Contributing
516 19TH ST	003-0122-013	Non-Contributing
517 19TH ST	003-0124-021	Contributing
520 19TH ST	003-0122-014	Contributing
611 19TH ST	003-0173-002	Contributing
613 19TH ST	003-0173-001	Non-Contributing
614 19TH ST	003-0171-023	Contributing
616 19TH ST	003-0171-013	Contributing
617 19TH ST	003-0173-017	Non-Contributing
623 19TH ST	003-0173-016	Contributing
630 19TH ST	003-0171-014	Contributing
703 19TH ST	003-0174-004	Contributing
707 19TH ST	003-0174-003	Contributing
709 19TH ST	003-0174-002	Contributing

712 19TH ST	003-0172-011	Non-Contributing
715 19TH ST	003-0174-001	Non-Contributing
1826 D ST	003-0121-007	Contributing
0 E ST	003-0124-006	Non-Contributing
1716 E ST	002-0136-001	Contributing
1800 E ST	003-0122-004	Contributing
1810 E ST	003-0122-005	Contributing
1814 E ST	003-0122-006	Non-Contributing
1818 E ST	003-0122-007	Non-Contributing
1820 E ST	003-0122-008	Contributing
1825 E ST	003-0121-017	Contributing
1900 E ST	003-0124-004	Non-Contributing
1901 E ST	003-0123-013	Contributing
1903 E ST	003-0123-012	Contributing
1904 E ST	003-0124-005	Contributing
1908 E ST	003-0124-033	Non-Contributing
1909 E ST	003-0123-011	Contributing
1912 E ST	003-0124-034	Non-Contributing
1915 E ST	003-0123-010	Contributing
1626 F ST	002-0173-008	Contributing
1630 F ST	002-0173-031	Contributing
1700 F ST	002-0175-003	Contributing
1706 F ST	002-0175-004	Contributing
1710 F ST	002-0175-005	Contributing
1712 F ST	002-0175-006	Contributing
1714 F ST	002-0175-007	Contributing
1716 F ST	002-0175-008	Contributing
1718 F ST	002-0175-009	Contributing
1726 F ST	002-0175-010	Contributing
1730 F ST	002-0175-011	Contributing
1800 F ST	003-0171-004	Non-Contributing
1801 F ST	003-0122-022	Contributing
1802 F ST	003-0171-005	Non-Contributing
1805 F ST	003-0122-021	Contributing
1811 F ST	003-0122-020	Contributing
1815 F ST	003-0122-019	Contributing
1816 F ST	003-0171-006	Non-Contributing
1817 F ST	003-0122-018	Contributing
1818 F ST	003-0171-007	Contributing
1821 F ST	003-0122-017	Contributing
1822 F ST	003-0171-008	Non-Contributing
1824 F ST	003-0171-009	Contributing
1827 F ST	003-0122-016	Contributing
1830 F ST	003-0171-010	Contributing
1831 F ST	003-0122-015	Contributing

1900 F ST	003-0173-003	Contributing
1901 F ST	003-0124-019	Contributing
1904 F ST	003-0173-004	Contributing
1905 F ST	003-0124-018	Contributing
1910 F ST	003-0173-005	Contributing
1911 F ST	003-0124-031	Non-Contributing
1912 F ST	003-0173-006	Non-Contributing
1712 FAT ALY	002-0175-022	Non-Contributing
1714 FAT ALY	002-0175-023	Non-Contributing
1625 G ST	002-0173-015	Contributing
1626 G ST	002-0174-009	Contributing
1629 G ST	002-0173-014	Contributing
1630 G ST	002-0174-010	Contributing
1700 G ST	002-0176-003	Contributing
1701 G ST	002-0175-019	Non-Contributing
1710 G ST	002-0176-005	Non-Contributing
1711 G ST	002-0175-018	Non-Contributing
1713 G ST	002-0175-021	Non-Contributing
1714 G ST	002-0176-006	Contributing
1720 G ST	002-0176-007	Non-Contributing
1721 G ST	002-0175-016	Contributing
1722 G ST	002-0176-008	Non-Contributing
1723 G ST	002-0175-015	Contributing
1728 G ST	002-0176-009	Contributing
1729 G ST	002-0175-014	Non-Contributing
1730 G ST	002-0176-010	Non-Contributing
1800 G ST	003-0172-003	Contributing
1801 G ST	003-0171-020	Contributing
1804 G ST	003-0172-004	Non-Contributing
1807 G ST	003-0171-019	Contributing
1809 G ST	003-0171-018	Contributing
1810 G ST	003-0172-005	Contributing
1814 G ST	003-0172-006	Contributing
1819 G ST	003-0171-017	Non-Contributing
1820 G ST	003-0172-007	Contributing
1821 G ST	003-0171-016	Non-Contributing
1822 G ST	003-0172-008	Contributing
1825 G ST	003-0171-015	Non-Contributing
1826 G ST	003-0172-009	Contributing
1830 G ST	003-0172-010	Non-Contributing
1901 G ST	003-0173-015	Contributing
1905 G ST	003-0173-014	Contributing
1908 G ST	003-0174-005	Contributing
Not Available	002-0200-001	Contributing

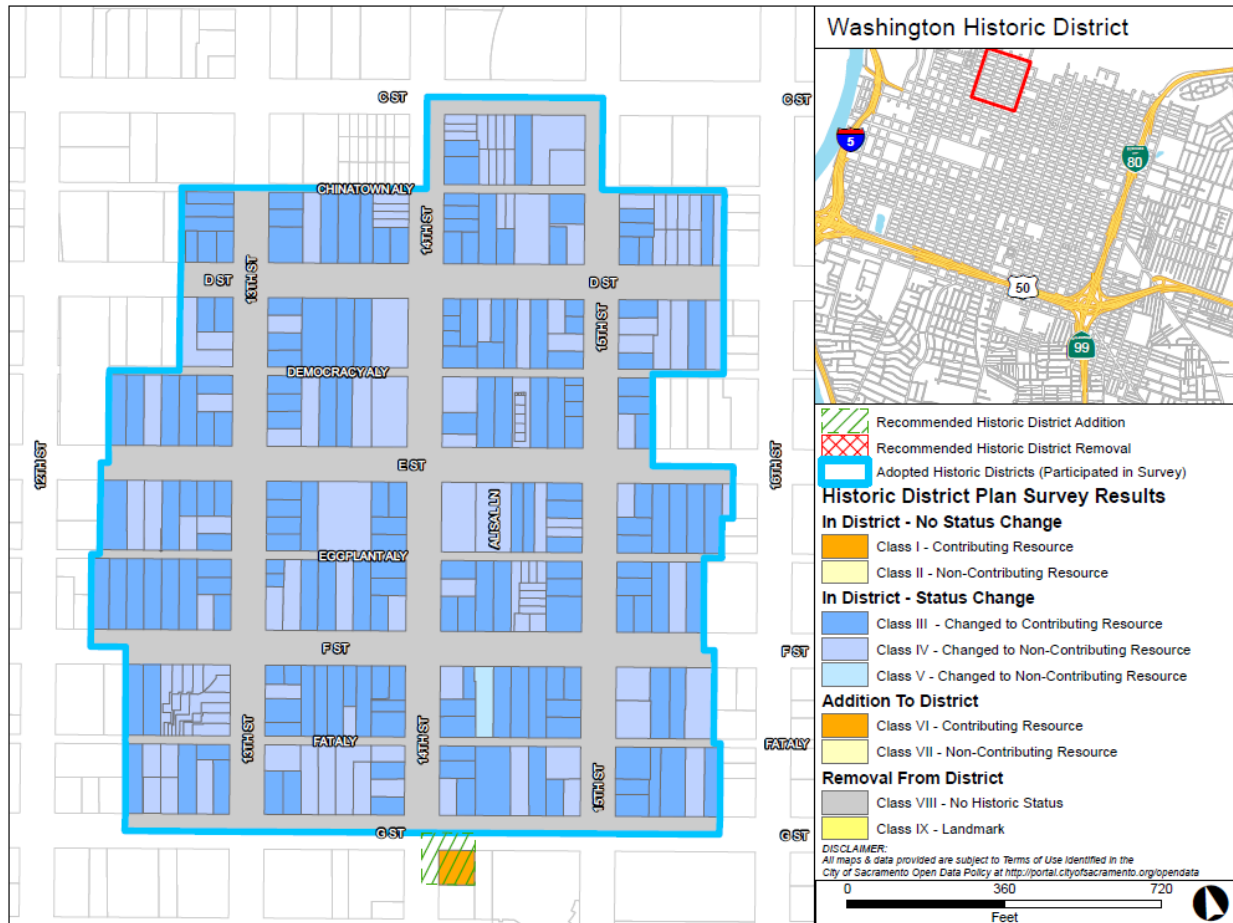
Oak Park Historic District



Address	Parcel Number	C/NC
3300 2ND AVE	010-0373-002-0000	Contributing
3308 2ND AVE	010-0373-003-0000	Non-Contributing
3320 2ND AVE	010-0373-004-0000	Non-Contributing
3332 2ND AVE	010-0373-005-0000	Contributing
3400 2ND AVE	010-0420-001-0000	Non-Contributing
3401 2ND AVE	010-0315-018-0000	Contributing
3408 2ND AVE	010-0420-002-0000	Non-Contributing
3416 2ND AVE	010-0420-003-0000	Non-Contributing
3424 2ND AVE	010-0420-004-0000	Non-Contributing
3432 2ND AVE	010-0420-005-0000	Non-Contributing
2708 34TH ST	010-0373-008-0000	Contributing
2833 34TH ST	010-0377-016-0000	Contributing
2841 34TH ST	010-0377-015-0000	Contributing
2735 35TH ST	010-0420-028-0000	Non-Contributing

2832 35TH ST	010-0377-017-0000	Contributing
2845 35TH ST	010-0383-013-0000	Contributing
2833 36TH ST	010-0385-015-0000	Contributing
3333 3RD AVE	010-0373-017-0000	Contributing
3400 3RD AVE	010-0377-001-0000	Non-Contributing
3408 3RD AVE	010-0377-002-0000	Contributing
3418 3RD AVE	010-0377-003-0000	Contributing
3424 3RD AVE	010-0377-004-0000	Contributing
3456 3RD AVE	010-0377-018-0000	Contributing
3501 3RD AVE	010-0420-015-0000	Contributing
3519 3RD AVE	010-0420-016-0000	Contributing
3414 4TH AVE	013-0142-041-0000	Contributing
3415 4TH AVE	010-0377-013-0000	Contributing
3417 4TH AVE	010-0377-012-0000	Contributing
3429 4TH AVE	010-0377-011-0000	Non-Contributing
3439 4TH AVE	010-0377-010-0000	Contributing
3445 4TH AVE	010-0377-009-0000	Contributing
3619 4TH AVE	010-0385-014-0000	Contributing
3623 4TH AVE	010-0385-013-0000	Contributing
3300 BROADWAY	010-0313-001-0000	Non-Contributing
3320 BROADWAY	010-0373-018-0000	Non-Contributing
3400 BROADWAY	010-0376-001-0000	Non-Contributing
3406 BROADWAY	010-0376-002-0000	Contributing
3409 BROADWAY	010-0420-006-0000	Non-Contributing
3418 BROADWAY	010-0376-005-0000	Contributing
3500 BROADWAY	010-0383-012-0000	Contributing
3503 BROADWAY	010-0382-001-0000	Contributing
3512 BROADWAY	010-0383-003-0000	Non-Contributing
3513 BROADWAY	010-0382-002-0000	Non-Contributing
3514 BROADWAY	010-0383-014-0000	Contributing
3519 BROADWAY	010-0382-003-0000	Contributing
3521 BROADWAY	010-0382-004-0000	Non-Contributing
3527 BROADWAY	010-0382-006-0000	Non-Contributing
3524 MULE ALY	010-0420-022-0000	Non-Contributing

Old Washington School Historic District³



Address	Parcel Number	C/NC
315 13TH ST	002-0084-013	Contributing
316 13TH ST	002-0082-005	Contributing
318 13TH ST	002-0082-006	Contributing
320 13TH ST	002-0082-007	Contributing
321 13TH ST	002-0084-012	Contributing
401 13TH ST	002-0123-004	Contributing
405 13TH ST	002-0123-003	Non-Contributing
409 13TH ST	002-0123-002	Contributing
410 13TH ST	002-0121-010	Non-Contributing
413 13TH ST	002-0123-001	Contributing
416 13TH ST	002-0121-012	Contributing
417 13TH ST	002-0123-019	Contributing
420 13TH ST	002-0121-013	Non-Contributing
423 13TH ST	002-0123-018	Contributing
425 13TH ST	002-0123-017	Contributing

³ Washington Historic District would be renamed Old Washington Historic District

429 13TH ST	002-0123-016	Non-Contributing
501 13TH ST	002-0124-004	Contributing
507 13TH ST	002-0124-003	Contributing
510 13TH ST	002-0122-011	Non-Contributing
511 13TH ST	002-0124-002	Contributing
514 13TH ST	002-0122-012	Contributing
515 13TH ST	002-0124-001	Contributing
516 13TH ST	002-0122-013	Contributing
517 13TH ST	002-0124-024	Contributing
519 13TH ST	002-0124-023	Contributing
520 13TH ST	002-0122-014	Contributing
525 13TH ST	002-0124-022	Non-Contributing
528 13TH ST	002-0122-015	Contributing
604 13TH ST	002-0190-006	Non-Contributing
605 13TH ST	002-0163-003	Non-Contributing
606 13TH ST	002-0190-007	Non-Contributing
608 13TH ST	002-0190-008	Non-Contributing
610 13TH ST	002-0190-009	Non-Contributing
611 13TH ST	002-0163-002	Contributing
612 13TH ST	002-0190-010	Non-Contributing
615 13TH ST	002-0163-001	Contributing
616 13TH ST	002-0161-009	Contributing
619 13TH ST	002-0163-025	Non-Contributing
301 14TH ST	002-0086-031	Non-Contributing
303 14TH ST	002-0086-030	Non-Contributing
305 14TH ST	002-0086-029	Non-Contributing
309 14TH ST	002-0086-002	Contributing
315 14TH ST	002-0086-001	Contributing
316 14TH ST	002-0250-001	Non-Contributing
317 14TH ST	002-0086-024	Contributing
318 14TH ST	002-0250-002	Non-Contributing
319 14TH ST	002-0086-023	Contributing
320 14TH ST	002-0250-003	Non-Contributing
321 14TH ST	002-0086-022	Contributing
322 14TH ST	002-0250-004	Non-Contributing
328 14TH ST	002-0084-005	Contributing
403 14TH ST	002-0125-003	Contributing
411 14TH ST	002-0125-002	Contributing
415 14TH ST	002-0125-001	Contributing
421 14TH ST	002-0125-031	Non-Contributing
425 14TH ST	002-0125-027	Contributing
510 14TH ST	002-0124-011	Contributing
514 14TH ST	002-0124-012	Contributing
517 14TH ST	002-0126-020	Contributing
518 14TH ST	002-0124-013	Contributing

521 14TH ST	002-0126-019	Non-Contributing
524 14TH ST	002-0124-014	Contributing
528 14TH ST	002-0124-015	Non-Contributing
601 14TH ST	002-0165-003	Non-Contributing
608 14TH ST	002-0163-013	Contributing
609 14TH ST	002-0165-002	Contributing
610 14TH ST	002-0163-014	Contributing
613 14TH ST	002-0165-001	Contributing
617 14TH ST	002-0165-023	Contributing
618 14TH ST	002-0163-015	Non-Contributing
620 14TH ST	002-0163-016	Contributing
621 14TH ST	002-0165-022	Contributing
624 14TH ST	002-0163-017	Non-Contributing
630 14TH ST	002-0163-018	Contributing
314 15TH ST	002-0086-012	Non-Contributing
317 15TH ST	002-0092-022	Non-Contributing
318 15TH ST	002-0086-013	Contributing
321 15TH ST	002-0092-021	Contributing
325 15TH ST	002-0092-020	Contributing
401 15TH ST	002-0131-004	Contributing
402 15TH ST	002-0125-013	Contributing
402 15TH ST	002-0125-014	Contributing
405 15TH ST	002-0131-003	Non-Contributing
408 15TH ST	002-0125-015	Non-Contributing
411 15TH ST	002-0131-002	Non-Contributing
414 15TH ST	002-0125-016	Contributing
415 15TH ST	002-0131-024	Contributing
416 15TH ST	002-0125-017	Contributing
417 15TH ST	002-0131-022	Contributing
418 15TH ST	002-0125-018	Contributing
420 15TH ST	002-0125-019	Contributing
421 15TH ST	002-0131-021	Contributing
500 15TH ST	002-0126-006	Contributing
501 15TH ST	002-0132-003	Non-Contributing
504 15TH ST	002-0126-007	Contributing
508 15TH ST	002-0126-031	Non-Contributing
509 15TH ST	002-0132-002	Contributing
510 15TH ST	002-0126-032	Non-Contributing
514 15TH ST	002-0126-009	Contributing
515 15TH ST	002-0132-001	Contributing
516 15TH ST	002-0126-010	Contributing
519 15TH ST	002-0132-024	Contributing
521 15TH ST	002-0132-023	Contributing
522 15TH ST	002-0126-011	Contributing
528 15TH ST	002-0126-012	Contributing

601 15TH ST	002-0171-002	Non-Contributing
612 15TH ST	002-0165-011	Contributing
614 15TH ST	002-0165-012	Contributing
615 15TH ST	002-0171-001	Non-Contributing
620 15TH ST	002-0165-025	Non-Contributing
621 15TH ST	002-0171-021	Contributing
625 15TH ST	002-0171-020	Contributing
628 15TH ST	002-0165-015	Non-Contributing
629 15TH ST	002-0171-019	Contributing
1412 C ST	002-0086-032	Non-Contributing
1414 C ST	002-0086-033	Non-Contributing
1416 C ST	002-0086-034	Non-Contributing
1418 C ST	002-0086-035	Non-Contributing
1420 C ST	002-0086-008	Contributing
1428 C ST	002-0086-028	Non-Contributing
1413 CHINATOWN ALY	002-0086-036	Non-Contributing
1415 CHINATOWN ALY	002-0086-037	Non-Contributing
1416 CHINATOWN ALY	002-0086-042	Non-Contributing
1417 CHINATOWN ALY	002-0086-038	Non-Contributing
1419 CHINATOWN ALY	002-0086-039	Non-Contributing
1420 CHINATOWN ALY	002-0086-041	Non-Contributing
1508 CHINATOWN ALY	002-0240-001	Non-Contributing
1512 CHINATOWN ALY	002-0240-002	Non-Contributing
1516 CHINATOWN ALY	002-0240-003	Non-Contributing
1520 CHINATOWN ALY	002-0240-004	Non-Contributing
1226 D ST	002-0121-029	Non-Contributing
1231 D ST	002-0082-022	Contributing
1232 D ST	002-0121-008	Contributing
1235 D ST	002-0082-026	Contributing
1238 D ST	002-0121-009	Contributing
1239 D ST	002-0082-008	Contributing
1301 D ST	002-0084-011	Contributing
1311 D ST	002-0084-010	Non-Contributing
1314 D ST	002-0123-005	Contributing
1315 D ST	002-0084-009	Contributing
1317 D ST	002-0084-008	Contributing
1320 D ST	002-0123-006	Contributing
1321 D ST	002-0084-007	Contributing
1322 D ST	002-0123-007	Contributing
1328 D ST	002-0123-020	Non-Contributing
1331 D ST	002-0084-006	Contributing
1400 D ST	002-0125-004	Contributing
1401 D ST	002-0086-021	Contributing
1404 D ST	002-0125-005	Contributing
1406 D ST	002-0125-006	Non-Contributing

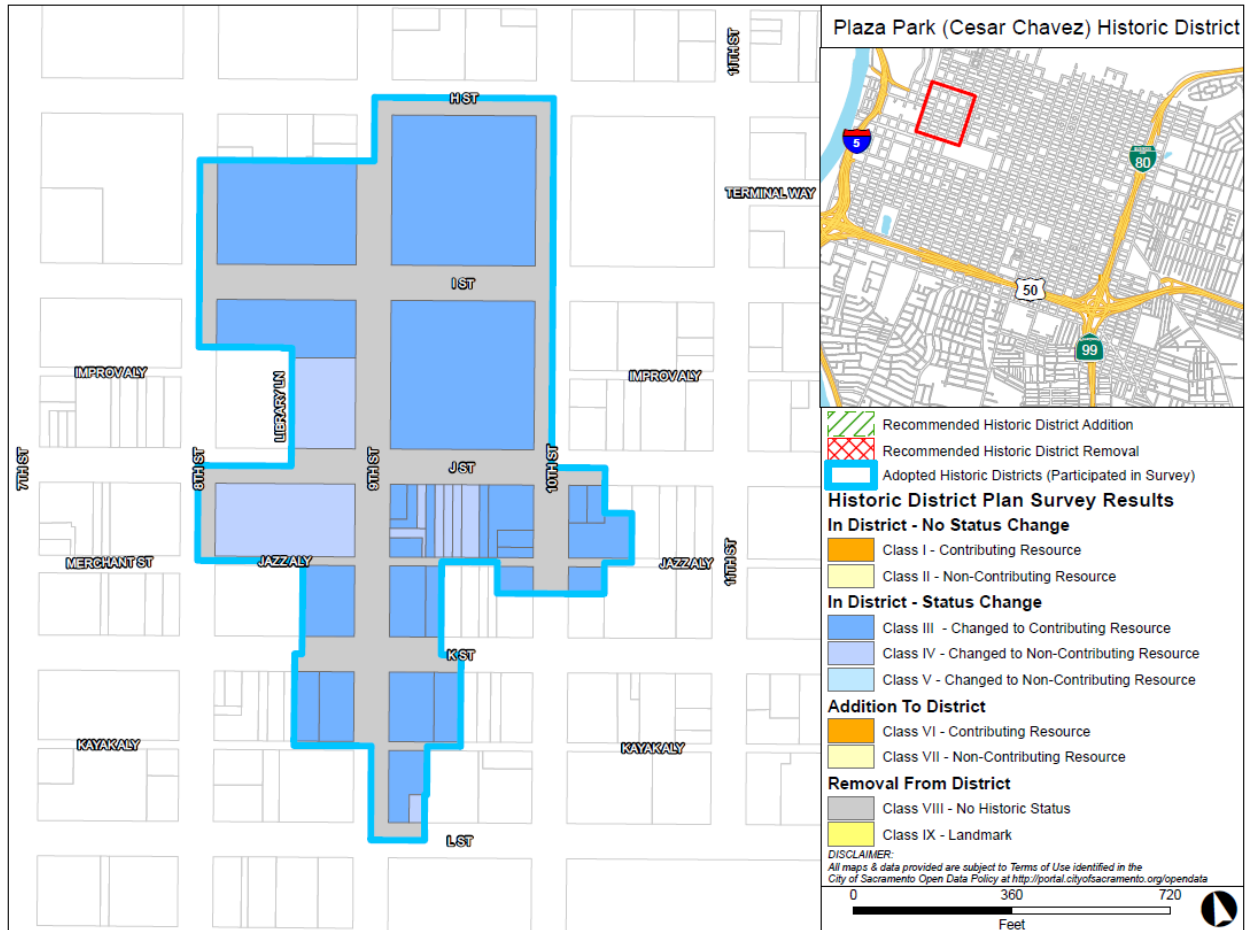
1407 D ST	002-0086-020	Contributing
1409 D ST	002-0086-019	Contributing
1410 D ST	002-0125-008	Contributing
1412 D ST	002-0125-009	Contributing
1415 D ST	002-0086-040	Contributing
1418 D ST	002-0125-010	Non-Contributing
1420 D ST	002-0125-011	Contributing
1421 D ST	002-0086-025	Non-Contributing
1424 D ST	002-0125-012	Non-Contributing
1425 D ST	002-0086-015	Contributing
1431 D ST	002-0086-014	Non-Contributing
1503 D ST	002-0092-019	Contributing
1507 D ST	002-0092-018	Contributing
1509 D ST	002-0240-008	Non-Contributing
1510 D ST	002-0131-023	Non-Contributing
1512 D ST	002-0131-006	Non-Contributing
1513 D ST	002-0240-007	Non-Contributing
1515 D ST	002-0240-006	Non-Contributing
1516 D ST	002-0131-007	Contributing
1517 D ST	002-0240-005	Non-Contributing
1519 D ST	002-0092-014	Contributing
1521 D ST	002-0092-013	Non-Contributing
1522 D ST	002-0131-008	Non-Contributing
1411 DEMOCRACY ALY	002-0125-007	Contributing
1211 E ST	002-0121-020	Contributing
1212 E ST	002-0122-030	Contributing
1219 E ST	002-0121-019	Contributing
1220 E ST	002-0122-029	Non-Contributing
1221 E ST	002-0121-018	Non-Contributing
1222 E ST	002-0122-028	Non-Contributing
1222 E ST	002-0122-027	Non-Contributing
1224 E ST	002-0122-006	Contributing
1226 E ST	002-0122-007	Contributing
1227 E ST	002-0121-017	Contributing
1228 E ST	002-0122-008	Non-Contributing
1229 E ST	002-0121-016	Contributing
1231 E ST	002-0121-015	Contributing
1232 E ST	002-0122-009	Contributing
1233 E ST	002-0121-014	Contributing
1238 E ST	002-0122-010	Contributing
1310 E ST	002-0124-005	Contributing
1311 E ST	002-0123-015	Non-Contributing
1314 E ST	002-0124-025	Non-Contributing
1315 E ST	002-0123-014	Contributing
1317 E ST	002-0123-013	Contributing

1321 E ST	002-0123-012	Non-Contributing
1326 E ST	002-0124-009	Contributing
1329 E ST	002-0123-011	Non-Contributing
1330 E ST	002-0124-010	Contributing
1400 E ST	002-0126-001	Non-Contributing
1401 E ST	002-0125-026	Non-Contributing
1409 E ST	002-0125-025	Contributing
1411 E ST	002-0125-032	Contributing
1414 E ST	002-0126-002	Non-Contributing
1416 E ST	002-0126-003	Contributing
1418 E ST	002-0126-004	Contributing
1419 E ST	002-0180-001	Non-Contributing
1419 E ST	002-0180-002	Non-Contributing
1419 E ST	002-0180-003	Non-Contributing
1419 E ST	002-0180-004	Non-Contributing
1419 E ST	002-0180-005	Non-Contributing
1419 E ST	002-0180-006	Non-Contributing
1419 E ST	002-0180-007	Non-Contributing
1419 E ST	002-0180-008	Non-Contributing
1419 E ST	002-0180-009	Non-Contributing
1419 E ST	002-0180-010	Non-Contributing
1419 E ST	002-0180-011	Non-Contributing
1420 E ST	002-0126-005	Non-Contributing
1421 E ST	002-0125-022	Contributing
1425 E ST	002-0125-021	Contributing
1429 E ST	002-0125-020	Contributing
1501 E ST	002-0131-020	Non-Contributing
1504 E ST	002-0132-004	Contributing
1505 E ST	002-0131-019	Contributing
1510 E ST	002-0132-005	Contributing
1514 E ST	002-0132-006	Contributing
1518 E ST	002-0132-007	Contributing
1524 E ST	002-0132-008	Contributing
1528 E ST	002-0132-009	Non-Contributing
0 EGGPLANT ALY	002-0126-030	Non-Contributing
1420 EGGPLANT ALY	002-0126-029	Non-Contributing
1422 EGGPLANT ALY	002-0126-028	Non-Contributing
1424 EGGPLANT ALY	002-0126-027	Non-Contributing
1209 F ST	002-0122-022	Contributing
1215 F ST	002-0122-021	Contributing
1217 F ST	002-0122-020	Contributing
1218 F ST	002-0161-003	Contributing
1220 F ST	002-0161-004	Contributing
1221 F ST	002-0122-019	Contributing
1224 F ST	002-0190-001	Non-Contributing

1225 F ST	002-0122-018	Contributing
1226 F ST	002-0190-002	Non-Contributing
1228 F ST	002-0190-003	Non-Contributing
1229 F ST	002-0122-017	Contributing
1230 F ST	002-0190-004	Non-Contributing
1232 F ST	002-0190-005	Non-Contributing
1233 F ST	002-0122-016	Non-Contributing
1300 F ST	002-0163-004	Contributing
1302 F ST	002-0163-005	Contributing
1307 F ST	002-0124-021	Non-Contributing
1308 F ST	002-0163-006	Contributing
1310 F ST	002-0163-007	Contributing
1311 F ST	002-0124-020	Contributing
1314 F ST	002-0163-008	Contributing
1315 F ST	002-0124-019	Contributing
1317 F ST	002-0124-018	Non-Contributing
1318 F ST	002-0163-028	Contributing
1322 F ST	002-0163-010	Contributing
1323 F ST	002-0124-017	Contributing
1325 F ST	002-0124-016	Contributing
1326 F ST	002-0163-011	Contributing
1330 F ST	002-0163-012	Contributing
1401 F ST	002-0126-018	Contributing
1405 F ST	002-0126-017	Contributing
1406 F ST	002-0165-004	Contributing
1409 F ST	002-0126-016	Contributing
1410 F ST	002-0165-005	Non-Contributing
1412 F ST	002-0165-006	Contributing
1415 F ST	002-0126-015	Contributing
1418 F ST	002-0165-007	Contributing
1419 F ST	002-0126-022	Non-Contributing
1423 F ST	002-0126-021	Non-Contributing
1424 F ST	002-0165-008	Contributing
1426 F ST	002-0165-009	Contributing
1428 F ST	002-0165-010	Contributing
1501 F ST	002-0132-022	Contributing
1505 F ST	002-0132-021	Contributing
1508 F ST	002-0171-003	Contributing
1511 F ST	002-0132-020	Contributing
1514 F ST	002-0171-004	Contributing
1515 F ST	002-0132-019	Non-Contributing
1519 F ST	002-0132-018	Contributing
1520 F ST	002-0171-023	Non-Contributing
1319 FAT ALY	002-0163-029	Non-Contributing
1219 G ST	002-0161-016	Contributing

1221 G ST	002-0161-024	Non-Contributing
1223 G ST	002-0161-023	Non-Contributing
1225 G ST	002-0161-025	Non-Contributing
1227 G ST	002-0161-026	Non-Contributing
1231 G ST	002-0161-012	Contributing
1235 G ST	002-0161-011	Non-Contributing
1237 G ST	002-0161-010	Contributing
1301 G ST	002-0163-024	Contributing
1307 G ST	002-0163-023	Contributing
1311 G ST	002-0163-022	Non-Contributing
1315 G ST	002-0163-021	Non-Contributing
1321 G ST	002-0163-026	Non-Contributing
1325 G ST	002-0163-027	Non-Contributing
1400 G ST	002-0166-002	Contributing
1401 G ST	002-0165-021	Non-Contributing
1405 G ST	002-0165-020	Contributing
1415 G ST	002-0165-026	Contributing
1415 G ST	002-0165-027	Non-Contributing
1421 G ST	002-0165-017	Contributing
1425 G ST	002-0165-016	Contributing
1509 G ST	002-0171-018	Contributing
1511 G ST	002-0171-017	Contributing
1517 G ST	002-0171-016	Non-Contributing
1523 G ST	002-0171-015	Contributing
521 GREEN CITY WALK	002-0126-026	Non-Contributing
523 GREEN CITY WALK	002-0126-025	Non-Contributing
525 GREEN CITY WALK	002-0126-024	Non-Contributing
527 GREEN CITY WALK	002-0126-023	Non-Contributing

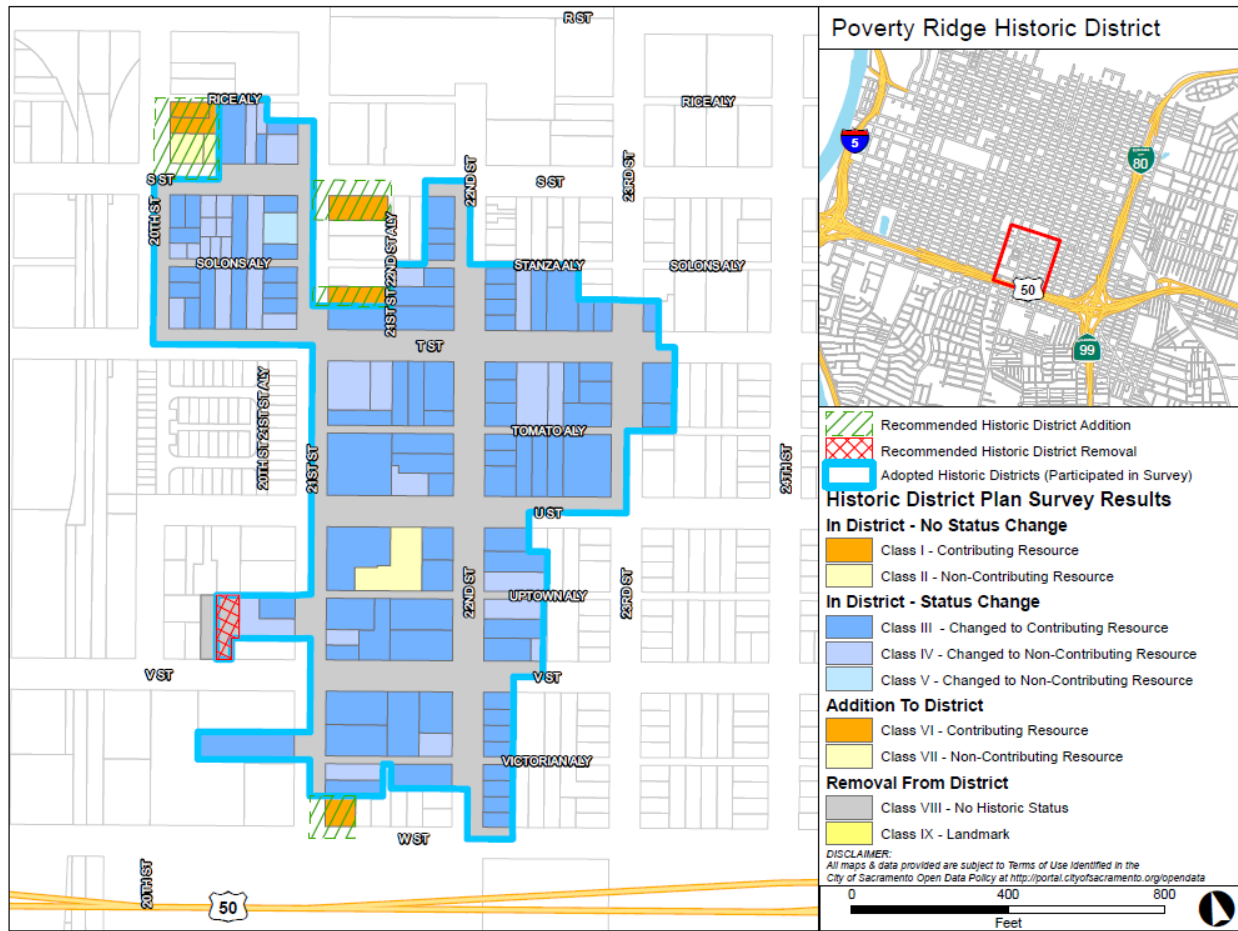
Plaza Park (Cesar Chavez) Historic District



Address	Parcel Number	C/NC
1010 10TH ST	006-0101-013	Contributing
1011 10TH ST	006-0103-020	Contributing
1014 10TH ST	006-0101-014	Contributing
1017 10TH ST	006-0103-021	Contributing
1020 10TH ST	006-0101-015	Contributing
980 9TH ST	006-0036-031	Non-Contributing
1009 9TH ST	006-0101-002	Non-Contributing
1013 9TH ST	006-0101-001	Contributing
1025 9TH ST	006-0101-021	Contributing
1107 9TH ST	006-0102-020	Contributing
1121 9TH ST	006-0102-016	Contributing
1125 9TH ST	006-0102-018	Non-Contributing
801 I ST	006-0035-010	Contributing
828 I ST	006-0036-037	Contributing
910 I ST	006-0042-001	Contributing
915 I ST	006-0041-013	Contributing
800 J ST	006-0097-015	Non-Contributing

900 J ST	006-0101-003	Contributing
904 J ST	006-0101-004	Contributing
906 J ST	006-0101-005	Non-Contributing
908 J ST	006-0101-006	Contributing
910 J ST	006-0101-007	Non-Contributing
912 J ST	006-0101-008	Non-Contributing
914 J ST	006-0101-009	Non-Contributing
918 J ST	006-0101-010	Non-Contributing
920 J ST	006-0101-011	Contributing
926 J ST	006-0101-012	Contributing
1000 J ST	006-0103-002	Contributing
1008 J ST	006-0103-003	Contributing
818 K ST	006-0098-025	Contributing
827 K ST	006-0097-012	Contributing
830 K ST	006-0098-010	Contributing
910 K ST	006-0102-003	Contributing
911 K ST	006-0101-020	Contributing
0 L ST	006-0102-017	Non-Contributing

Poverty Ridge Historic District



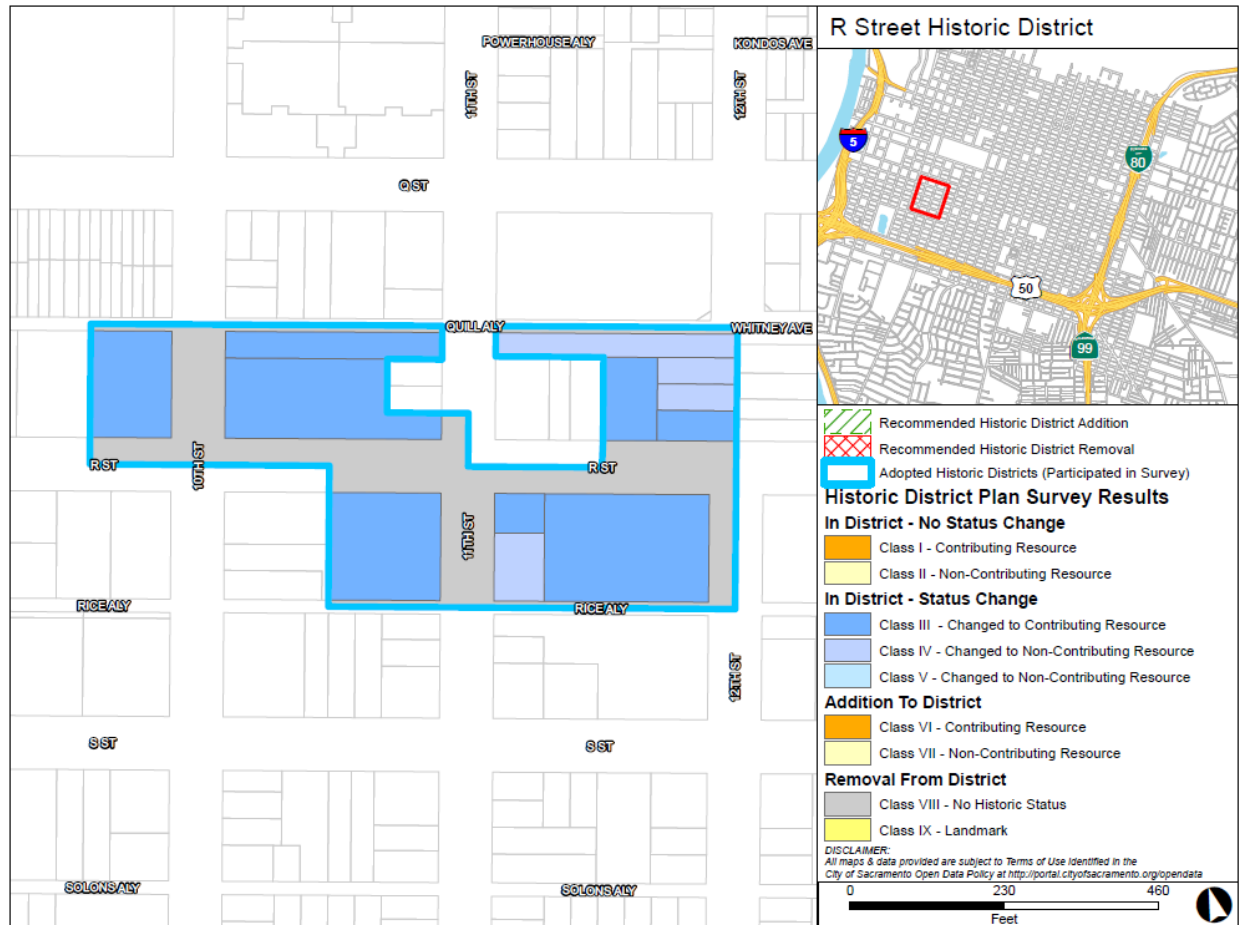
Address	Parcel Number	C/NC
1819 20TH ST	010-0025-018	Contributing
1823 20TH ST	010-0025-019	Contributing
1911 20TH ST	010-0026-002	Contributing
1915 20TH ST	010-0026-025	Non-Contributing
1917 20TH ST	010-0026-023	Contributing
1919 20TH ST	010-0026-022	Contributing
1822 21ST ST	010-0025-005	Contributing
1900 21ST ST	010-0026-009	Contributing
1903 21ST ST	010-0032-003	Contributing
1906 21ST ST	010-0026-010	Non-Contributing
1914 21ST ST	010-0026-011	Contributing
1916 21ST ST	010-0026-012	Contributing
1919 21ST ST	010-0032-016	Non-Contributing
1920 21ST ST	010-0026-013	Contributing
1921 21ST ST	010-0032-014	Contributing

1922 21ST ST	010-0026-014	Contributing
1928 21ST ST	010-0026-036	Non-Contributing
1931 21ST ST	010-0032-013	Contributing
2001 21ST ST	010-0101-017	Non-Contributing
2015 21ST ST	010-0101-001	Contributing
2019 21ST ST	010-0101-019	Contributing
2115 21ST ST	010-0102-010	Contributing
2116 21ST ST	010-0094-025	Contributing
2121 21ST ST	010-0102-009	Contributing
2201 21ST ST	010-0166-027	Contributing
2214 21ST ST	010-0155-023	Contributing
2215 21ST ST	010-0166-026	Contributing
2217 21ST ST	010-0166-040	Non-Contributing
2221 21ST ST	010-0166-039	Contributing
21ST ST	010-0094-026	Non-Contributing
1900 22ND ST	010-0032-018	Contributing
1908 22ND ST	010-0032-008	Contributing
1914 22ND ST	010-0032-009	Contributing
1917 22ND ST	010-0034-022	Contributing
1918 22ND ST	010-0032-017	Contributing
1921 22ND ST	010-0034-021	Contributing
1925 22ND ST	010-0034-020	Contributing
1926 22ND ST	010-0032-011	Contributing
1931 22ND ST	010-0034-019	Contributing
2000 22ND ST	010-0101-022	Contributing
2005 22ND ST	010-0103-002	Contributing
2011 22ND ST	010-0103-001	Contributing
2014 22ND ST	010-0101-008	Contributing
2017 22ND ST	010-0103-020	Contributing
2020 22ND ST	010-0101-009	Contributing
2021 22ND ST	010-0103-019	Contributing
2022 22ND ST	010-0101-010	Contributing
2025 22ND ST	010-0103-018	Contributing
2100 22ND ST	010-0102-003	Contributing
2101 22ND ST	010-0104-024	Contributing
2107 22ND ST	010-0104-002	Contributing
2112 22ND ST	010-0102-004	Contributing
2115 22ND ST	010-0104-001	Non-Contributing
2117 22ND ST	010-0104-019	Non-Contributing
2122 22ND ST	010-0102-005	Contributing
2123 22ND ST	010-0104-018	Contributing
2129 22ND ST	010-0104-020	Contributing
2130 22ND ST	010-0102-006	Contributing
2201 22ND ST	010-0163-004	Contributing
2205 22ND ST	010-0163-003	Contributing

2209 22ND ST	010-0163-002	Contributing
2214 22ND ST	010-0166-030	Non-Contributing
2215 22ND ST	010-0163-001	Contributing
2216 22ND ST	010-0166-031	Contributing
2217 22ND ST	010-0163-024	Contributing
2221 22ND ST	010-0163-023	Contributing
2225 22ND ST	010-0163-022	Contributing
2231 22ND ST	010-0163-021	Contributing
1929 23RD ST	010-0036-016	Contributing
2000 23RD ST	010-0103-008	Contributing
2008 23RD ST	010-0103-009	Contributing
2009 23RD ST	010-0105-021	Contributing
2014 23RD ST	010-0103-010	Contributing
2015 23RD ST	010-0105-001	Contributing
2030 23RD ST	010-0103-025	Contributing
0 S ST	010-0025-023	Non-Contributing
2000 S ST	010-0026-003	Contributing
2004 S ST	010-0026-004	Contributing
2008 S ST	010-0026-032	Non-Contributing
2009 S ST	010-0025-011	Non-Contributing
2010 S ST	010-0026-031	Non-Contributing
2012 S ST	010-0026-033	Non-Contributing
2014 S ST	010-0026-030	Non-Contributing
2015 S ST	010-0025-020	Contributing
2016 S ST	010-0026-007	Contributing
2019 S ST	010-0025-008	Non-Contributing
2020 S ST	010-0026-008	Non-Contributing
2021 S ST	010-0025-022	Contributing
2001 S ST	010-0025-012	Non-Contributing
2001 SOLONS ALY	010-0026-026	Non-Contributing
2011 SOLONS ALY	010-0026-027	Non-Contributing
2013 SOLONS ALY	010-0026-028	Non-Contributing
2015 SOLONS ALY	010-0026-029	Non-Contributing
2001 T ST	010-0026-021	Non-Contributing
2005 T ST	010-0026-020	Contributing
2009 T ST	010-0026-019	Contributing
2015 T ST	010-0026-018	Non-Contributing
2017 T ST	010-0026-034	Contributing
2023 T ST	010-0026-035	Non-Contributing
2110 T ST	010-0101-018	Non-Contributing
2116 T ST	010-0101-004	Contributing
2120 T ST	010-0101-005	Contributing
2131 T ST	010-0032-012	Contributing
2200 T ST	010-0103-003	Contributing
2209 T ST	010-0034-018	Non-Contributing

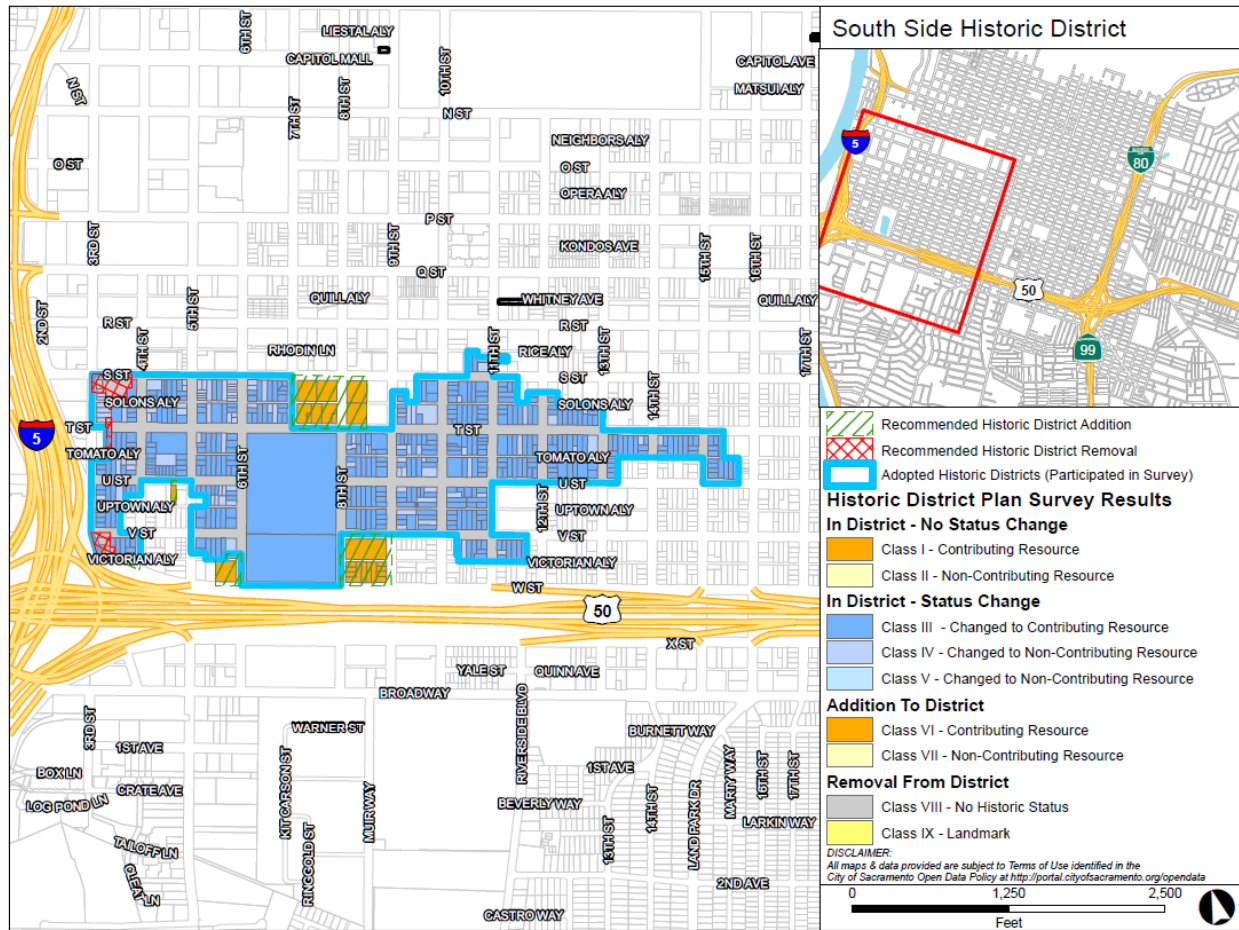
2210 T ST	010-0103-024	Non-Contributing
2213 T ST	010-0034-017	Contributing
2216 T ST	010-0103-006	Non-Contributing
2217 T ST	010-0034-016	Contributing
2220 T ST	010-0103-007	Contributing
2225 T ST	010-0034-015	Contributing
2229 T ST	010-0034-014	Contributing
2119 U ST	010-0101-020	Non-Contributing
2124 U ST	010-0102-011	Contributing
2131 U ST	010-0101-021	Contributing
2211 U ST	010-0103-017	Contributing
2213 U ST	010-0103-016	Contributing
2217 U ST	010-0103-015	Contributing
2101 V ST	010-0102-012	Contributing
2101 V ST	010-0102-013	Non-Contributing
2109 V ST	010-0102-007	Contributing
2120 V ST	010-0166-028	Contributing
2128 V ST	010-0166-029	Contributing
2210 V ST	010-0104-021	Non-Contributing
2101 W ST	010-0166-038	Contributing
Not Available	010-0025-021	Non-Contributing

R Street Historic District



Address	Parcel Number	C/NC
0 10TH ST	006-0274-010	Contributing
1724 10TH ST	006-0272-023	Contributing
1801 11TH ST	009-0075-011	Contributing
11TH ST	006-0276-010	Non-Contributing
1720 12TH ST	006-0276-011	Non-Contributing
1726 12TH ST	006-0276-012	Non-Contributing
1730 12TH ST	006-0276-013	Contributing
0 R ST	009-0075-012	Non-Contributing
1026 R ST	009-0073-004	Contributing
1015-1021 R ST	006-0274-013	Contributing
1108 R ST	009-0075-009	Contributing
1113-1119 R ST	006-0276-014	Contributing

South Side Historic District



Address	Parcel Number	C/NC
1903 10TH ST	009-0074-004	Contributing
1905 10TH ST	009-0074-003	Contributing
1911 10TH ST	009-0074-002	Contributing
1912 10TH ST	009-0072-022	Contributing
1915 10TH ST	009-0074-001	Contributing
1917 10TH ST	009-0074-023	Contributing
1919 10TH ST	009-0074-022	Contributing
1925 10TH ST	009-0074-021	Contributing
2001 10TH ST	009-0133-004	Contributing
2004 10TH ST	009-0131-013	Contributing
2009 10TH ST	009-0133-003	Contributing
2010 10TH ST	009-0131-014	Contributing
2011 10TH ST	009-0133-002	Contributing
2014 10TH ST	009-0131-015	Contributing
2015 10TH ST	009-0133-001	Contributing
2015 10TH ST	009-0133-006	Non-Contributing
2016 10TH ST	009-0131-031	Contributing

2017 10TH ST	009-0133-026	Contributing
2020 10TH ST	009-0131-017	Contributing
2030 10TH ST	009-0131-030	Non-Contributing
2100 10TH ST	009-0132-009	Non-Contributing
2105 10TH ST	009-0134-003	Non-Contributing
2106 10TH ST	009-0132-010	Contributing
2109 10TH ST	009-0134-002	Contributing
2110 10TH ST	009-0132-011	Non-Contributing
2114 10TH ST	009-0132-012	Contributing
2115 10TH ST	009-0134-001	Contributing
2116 10TH ST	009-0132-024	Contributing
2117 10TH ST	009-0134-024	Contributing
2120 10TH ST	009-0132-014	Contributing
2121 10TH ST	009-0134-023	Contributing
2125 10TH ST	009-0134-022	Contributing
2126 10TH ST	009-0132-015	Non-Contributing
2129 10TH ST	009-0134-021	Contributing
2130 10TH ST	009-0132-016	Contributing
10TH ST	009-0131-032	Non-Contributing
1820 11TH ST	009-0073-006	Non-Contributing
1822 11TH ST	009-0073-018	Non-Contributing
1823 11TH ST	009-0075-006	Contributing
1901 11TH ST	009-0076-004	Contributing
1903 11TH ST	009-0076-003	Contributing
1906 11TH ST	009-0074-009	Contributing
1909 11TH ST	009-0076-002	Contributing
1910 11TH ST	009-0074-024	Contributing
1913 11TH ST	009-0076-001	Contributing
1914 11TH ST	009-0074-025	Contributing
1916 11TH ST	009-0074-011	Contributing
1919 11TH ST	009-0076-019	Contributing
1920 11TH ST	009-0074-012	Contributing
1923 11TH ST	009-0076-018	Contributing
1926 11TH ST	009-0074-013	Contributing
1930 11TH ST	009-0074-014	Contributing
2000 11TH ST	009-0133-009	Contributing
2004 11TH ST	009-0133-010	Contributing
2006 11TH ST	009-0133-011	Contributing
2010 11TH ST	009-0133-012	Contributing
2014 11TH ST	009-0133-013	Contributing
2016 11TH ST	009-0133-014	Contributing
2017 11TH ST	009-0135-022	Contributing
2021 11TH ST	009-0135-021	Contributing
2022 11TH ST	009-0133-015	Contributing
2026 11TH ST	009-0133-016	Contributing

2030 11TH ST	009-0133-017	Contributing
2106 11TH ST	009-0134-009	Non-Contributing
2108 11TH ST	009-0134-010	Contributing
2114 11TH ST	009-0134-011	Contributing
2114 11TH ST	009-0134-012	Contributing
2116 11TH ST	009-0134-013	Contributing
2120 11TH ST	009-0134-014	Contributing
2210 11TH ST	009-0193-009	Contributing
2211 11TH ST	009-0196-002	Non-Contributing
2212 11TH ST	009-0193-010	Contributing
2215 11TH ST	009-0196-001	Contributing
1911 12TH ST	009-0082-002	Non-Contributing
1912 12TH ST	009-0076-009	Contributing
1914 12TH ST	009-0076-010	Contributing
1915 12TH ST	009-0082-001	Contributing
1919 12TH ST	009-0082-025	Contributing
1920 12TH ST	009-0076-011	Contributing
1921 12TH ST	009-0082-024	Contributing
2012 12TH ST	009-0135-025	Contributing
2015 12TH ST	009-0141-001	Contributing
2016 12TH ST	009-0135-011	Contributing
2017 12TH ST	009-0141-021	Contributing
2020 12TH ST	009-0135-012	Contributing
2021 12TH ST	009-0141-020	Contributing
2025 12TH ST	009-0141-019	Contributing
2030 12TH ST	009-0135-013	Contributing
1916 13TH ST	009-0082-013	Contributing
1920 13TH ST	009-0082-014	Contributing
2015 13TH ST	009-0143-001	Contributing
2016 13TH ST	009-0141-011	Contributing
2017 13TH ST	009-0143-022	Contributing
2021 13TH ST	009-0143-021	Contributing
2022 13TH ST	009-0141-012	Contributing
2025 13TH ST	009-0143-020	Contributing
2030 13TH ST	009-0141-013	Contributing
2031 13TH ST	009-0143-019	Contributing
2001 14TH ST	009-0145-003	Non-Contributing
2008 14TH ST	009-0143-010	Contributing
2009 14TH ST	009-0145-002	Contributing
2013 14TH ST	009-0145-001	Contributing
2014 14TH ST	009-0143-011	Contributing
2009 15TH ST	009-0151-002	Contributing
2010 15TH ST	009-0145-011	Contributing
2014 15TH ST	009-0145-012	Contributing
2015 15TH ST	009-0151-001	Contributing

2017 15TH ST	009-0151-019	Contributing
2021 15TH ST	009-0151-018	Contributing
2027 15TH ST	009-0151-020	Contributing
2031 15TH ST	009-0151-021	Contributing
1913 3RD ST	009-0052-002	No Status
1915 3RD ST	009-0052-001	No Status
1917 3RD ST	009-0052-026	No Status
1925 3RD ST	009-0052-025	No Status
1927 3RD ST	009-0052-024	No Status
1931 3RD ST	009-0052-023	No Status
2021 3RD ST	009-0111-020	Contributing
2025 3RD ST	009-0111-019	Contributing
2031 3RD ST	009-0111-018	Contributing
2101 3RD ST	009-0112-004	Contributing
2103 3RD ST	009-0112-003	Contributing
2107 3RD ST	009-0112-002	Non-Contributing
2115 3RD ST	009-0112-001	Contributing
2117 3RD ST	009-0112-023	Contributing
2123 3RD ST	009-0112-022	Contributing
2125 3RD ST	009-0112-021	Contributing
2131 3RD ST	009-0112-020	Contributing
3RD ST	009-0052-027	Non-Contributing
1911 4TH ST	009-0054-002	Contributing
1915 4TH ST	009-0054-001	Contributing
1916 4TH ST	009-0052-015	Non-Contributing
1917 4TH ST	009-0054-024	Non-Contributing
1919 4TH ST	009-0054-025	Non-Contributing
1922 4TH ST	009-0052-016	Contributing
1924 4TH ST	009-0052-017	Contributing
1930 4TH ST	009-0052-018	Contributing
2008 4TH ST	009-0111-008	Contributing
2011 4TH ST	009-0113-002	Contributing
2014 4TH ST	009-0111-009	Contributing
2015 4TH ST	009-0113-001	Contributing
2016 4TH ST	009-0111-010	Contributing
2017 4TH ST	009-0113-028	Contributing
2021 4TH ST	009-0113-027	Contributing
2022 4TH ST	009-0111-011	Non-Contributing
2023 4TH ST	009-0113-026	Contributing
2024 4TH ST	009-0111-012	Non-Contributing
2025 4TH ST	009-0113-025	Contributing
2029 4TH ST	009-0113-024	Contributing
2030 4TH ST	009-0111-013	Contributing
2031 4TH ST	009-0113-023	Contributing
2202 4TH ST	009-0171-010	Contributing

2210 4TH ST	009-0171-011	Contributing
2214 4TH ST	009-0171-042	Contributing
1904 5TH ST	009-0054-027	Non-Contributing
1909 5TH ST	009-0056-034	Non-Contributing
1910 5TH ST	009-0054-011	Contributing
1911 5TH ST	009-0056-035	Non-Contributing
1913 5TH ST	009-0056-036	Non-Contributing
1914 5TH ST	009-0054-012	Contributing
1915 5TH ST	009-0056-037	Non-Contributing
1916 5TH ST	009-0054-013	Non-Contributing
1919 5TH ST	009-0056-023	Contributing
1920 5TH ST	009-0054-014	Non-Contributing
1921 5TH ST	009-0056-022	Contributing
2011 5TH ST	009-0115-002	Contributing
2015 5TH ST	009-0115-001	Contributing
2016 5TH ST	009-0113-012	Contributing
2017 5TH ST	009-0115-023	Contributing
2020 5TH ST	009-0113-013	Contributing
2021 5TH ST	009-0115-022	Contributing
2024 5TH ST	009-0113-014	Contributing
2028 5TH ST	009-0113-015	Contributing
2117 5TH ST	009-0116-022	Contributing
2209 5TH ST	009-0176-017	Contributing
0 6TH ST	009-0183-016	Contributing
1900 6TH ST	009-0056-028	Non-Contributing
1901 6TH ST	009-0062-004	Non-Contributing
1902 6TH ST	009-0056-027	Non-Contributing
1904 6TH ST	009-0056-026	Non-Contributing
1905 6TH ST	009-0062-003	Non-Contributing
1906 6TH ST	009-0056-025	Non-Contributing
1908 6TH ST	009-0056-024	Non-Contributing
1909 6TH ST	009-0062-002	Contributing
1912 6TH ST	009-0056-029	Non-Contributing
1914 6TH ST	009-0056-030	Non-Contributing
1915 6TH ST	009-0062-001	Contributing
1916 6TH ST	009-0056-013	Contributing
1917 6TH ST	009-0062-023	Non-Contributing
1920 6TH ST	009-0056-014	Contributing
1921 6TH ST	009-0062-022	Contributing
1928 6TH ST	009-0056-031	Non-Contributing
2000 6TH ST	009-0115-009	Contributing
2006 6TH ST	009-0115-010	Contributing
2014 6TH ST	009-0115-011	Contributing
2016 6TH ST	009-0115-012	Contributing
2018 6TH ST	009-0115-013	Contributing

2030 6TH ST	009-0115-014	Contributing
2100 6TH ST	009-0116-025	Non-Contributing
2104 6TH ST	009-0116-026	Contributing
2108 6TH ST	009-0116-011	Contributing
2114 6TH ST	009-0116-012	Non-Contributing
2115 6TH ST	009-0420-001	Contributing
2116 6TH ST	009-0116-013	Contributing
2130 6TH ST	009-0116-014	Contributing
2200 6TH ST	009-0176-023	Non-Contributing
2214 6TH ST	009-0176-024	Contributing
2216 6TH ST	009-0176-025	Contributing
1900 7TH ST	009-0062-026	Contributing
1904 7TH ST	009-0062-027	Contributing
1909 7TH ST	009-0064-001	Contributing
1912 7TH ST	009-0062-010	Contributing
1914 7TH ST	009-0062-011	Contributing
1916 7TH ST	009-0062-012	Contributing
1918 7TH ST	009-0062-013	Contributing
1901 8TH ST	009-0066-012	Contributing
2009 8TH ST	009-0122-035	Non-Contributing
2013 8TH ST	009-0122-034	Contributing
2017 8TH ST	009-0122-023	Contributing
2021 8TH ST	009-0122-022	Non-Contributing
2025 8TH ST	009-0122-021	Contributing
2115 8TH ST	009-0123-001	Contributing
2131 8TH ST	009-0123-020	Contributing
2217 8TH ST	009-0182-012	Contributing
2221 8TH ST	009-0182-011	Contributing
2225 8TH ST	009-0182-010	Contributing
1911 9TH ST	009-0072-002	Contributing
1915 9TH ST	009-0072-001	Contributing
1917 9TH ST	009-0072-019	Contributing
1921 9TH ST	009-0072-018	Contributing
1925 9TH ST	009-0072-017	Non-Contributing
2000 9TH ST	009-0122-026	Contributing
2009 9TH ST	009-0131-002	Non-Contributing
2014 9TH ST	009-0122-013	Contributing
2015 9TH ST	009-0131-001	Contributing
2016 9TH ST	009-0122-014	Contributing
2017 9TH ST	009-0131-028	Non-Contributing
2018 9TH ST	009-0122-015	Contributing
2021 9TH ST	009-0131-027	Contributing
2100 9TH ST	009-0123-008	Contributing
2101 9TH ST	009-0132-004	Non-Contributing
2104 9TH ST	009-0123-009	Contributing

2105 9TH ST	009-0132-003	Contributing
2108 9TH ST	009-0123-010	Contributing
2111 9TH ST	009-0132-002	Contributing
2114 9TH ST	009-0123-011	Contributing
2115 9TH ST	009-0132-001	Contributing
2117 9TH ST	009-0132-022	Non-Contributing
2118 9TH ST	009-0123-012	Contributing
2120 9TH ST	009-0123-013	Contributing
2121 9TH ST	009-0132-021	Contributing
2125 9TH ST	009-0132-020	Contributing
2126 9TH ST	009-0123-014	Contributing
2128 9TH ST	009-0123-015	Contributing
2131 9TH ST	009-0132-019	Non-Contributing
2216 9TH ST	009-0182-002	Contributing
2220 9TH ST	009-0182-003	Contributing
2226 9TH ST	009-0182-004	Contributing
2230 9TH ST	009-0182-005	Contributing
330 S ST	009-0052-032	Contributing
400 S ST	009-0054-003	Non-Contributing
410 S ST	009-0054-004	Contributing
412 S ST	009-0054-005	Contributing
414 S ST	009-0054-006	Contributing
416 S ST	009-0054-007	Contributing
422 S ST	009-0054-008	Contributing
426 S ST	009-0054-009	Contributing
428 S ST	009-0054-026	Non-Contributing
500 S ST	009-0056-003	Non-Contributing
504 S ST	009-0056-004	Non-Contributing
506 S ST	009-0056-005	Non-Contributing
512 S ST	009-0056-006	Contributing
518 S ST	009-0056-007	Contributing
520 S ST	009-0056-008	Non-Contributing
610 S ST	009-0062-005	Contributing
614 S ST	009-0062-006	Non-Contributing
616 S ST	009-0062-007	Contributing
622 S ST	009-0062-008	Contributing
626 S ST	009-0062-025	Contributing
918 S ST	009-0072-006	Contributing
920 S ST	009-0072-007	Contributing
930 S ST	009-0072-021	Contributing
1008 S ST	009-0074-006	Contributing
1016 S ST	009-0074-007	Contributing
1019 S ST	009-0073-010	Contributing
1022 S ST	009-0074-008	Contributing
1025 S ST	009-0073-009	Contributing

1108 S ST	009-0076-005	Contributing
1116 S ST	009-0076-006	Contributing
730 S ST	009-0064-002	Contributing
620 SOLONS ALY	009-0062-016	Non-Contributing
1009 SOLONS ALY	009-0074-005	Non-Contributing
1226 SOLONS ALY	009-0082-029	Non-Contributing
315 T ST	009-0052-029	Contributing
316 T ST	009-0111-004	Contributing
320 T ST	009-0111-005	Contributing
321 T ST	009-0052-019	Non-Contributing
324 T ST	009-0111-006	Contributing
326 T ST	009-0111-007	Contributing
400 T ST	009-0113-003	Contributing
401 T ST	009-0054-021	Non-Contributing
403 T ST	009-0054-020	Contributing
409 T ST	009-0054-019	Contributing
415 T ST	009-0054-018	Contributing
419 T ST	009-0054-017	Contributing
421 T ST	009-0054-016	Contributing
425 T ST	009-0054-015	Contributing
500 T ST	009-0115-003	Non-Contributing
501 T ST	009-0056-021	Contributing
504 T ST	009-0115-004	Contributing
509 T ST	009-0056-020	Non-Contributing
510 T ST	009-0115-005	Contributing
514 T ST	009-0115-006	Contributing
516 T ST	009-0115-007	Contributing
519 T ST	009-0056-033	Contributing
520 T ST	009-0115-008	Non-Contributing
521 T ST	009-0056-017	Contributing
527 T ST	009-0056-016	Non-Contributing
529 T ST	009-0056-032	Non-Contributing
601 T ST	009-0062-021	Contributing
605 T ST	009-0062-020	Contributing
609 T ST	009-0062-019	Contributing
615 T ST	009-0062-018	Contributing
617 T ST	009-0062-017	Contributing
623 T ST	009-0062-015	Non-Contributing
627 T ST	009-0062-028	Contributing
631 T ST	009-0062-029	Contributing
701 T ST	009-0064-008	Contributing
705 T ST	009-0064-007	Contributing
711 T ST	009-0064-009	Contributing
727 T ST	009-0064-011	Contributing
729 T ST	009-0064-012	Contributing

800 T ST	009-0122-029	Contributing
801 T ST	009-0066-011	Contributing
806 T ST	009-0122-030	Non-Contributing
810 T ST	009-0122-005	Contributing
814 T ST	009-0122-007	Contributing
816 T ST	009-0122-031	Contributing
900 T ST	009-0131-003	Contributing
902 T ST	009-0131-004	Contributing
904 T ST	009-0131-005	Contributing
905 T ST	009-0072-016	Contributing
906 T ST	009-0131-006	Contributing
910 T ST	009-0131-007	Non-Contributing
911 T ST	009-0072-015	Non-Contributing
912 T ST	009-0131-008	Contributing
915 T ST	009-0072-014	Non-Contributing
918 T ST	009-0131-009	Non-Contributing
920 T ST	009-0131-010	Contributing
921 T ST	009-0072-013	Contributing
922 T ST	009-0131-011	Contributing
930 T ST	009-0131-012	Contributing
1003 T ST	009-0074-020	Contributing
1007 T ST	009-0074-019	Contributing
1009 T ST	009-0074-018	Contributing
1011 T ST	009-0074-017	Contributing
1012 T ST	009-0133-005	Contributing
1013 T ST	009-0074-016	Contributing
1018 T ST	009-0133-007	Contributing
1021 T ST	009-0074-015	Contributing
1022 T ST	009-0133-008	Contributing
1100 T ST	009-0135-023	Contributing
1101 T ST	009-0076-017	Contributing
1110 T ST	009-0135-003	Contributing
1111 T ST	009-0076-016	Contributing
1112 T ST	009-0135-004	Contributing
1115 T ST	009-0076-015	Contributing
1118 T ST	009-0135-005	Non-Contributing
1119 T ST	009-0076-014	Contributing
1121 T ST	009-0076-013	Non-Contributing
1122 T ST	009-0135-006	Contributing
1125 T ST	009-0076-012	Contributing
1126 T ST	009-0135-024	Contributing
1130 T ST	009-0135-026	Contributing
1200 T ST	009-0141-002	Contributing
1201 T ST	009-0082-023	Non-Contributing
1206 T ST	009-0141-003	Contributing

1208 T ST	009-0141-004	Contributing
1209 T ST	009-0082-022	Contributing
1212 T ST	009-0141-005	Contributing
1215 T ST	009-0082-021	Contributing
1216 T ST	009-0141-006	Contributing
1217 T ST	009-0082-020	Contributing
1220 T ST	009-0141-023	Contributing
1221 T ST	009-0082-019	Contributing
1225 T ST	009-0082-018	Contributing
1226 T ST	009-0141-008	Contributing
1228 T ST	009-0141-009	Contributing
1229 T ST	009-0082-028	Contributing
1230 T ST	009-0141-010	Non-Contributing
1235 T ST	009-0082-016	Contributing
1239 T ST	009-0082-015	Contributing
1300 T ST	009-0143-002	Contributing
1304 T ST	009-0143-003	Contributing
1308 T ST	009-0143-004	Contributing
1312 T ST	009-0143-005	Contributing
1316 T ST	009-0143-006	Contributing
1320 T ST	009-0143-007	Contributing
1324 T ST	009-0143-008	Non-Contributing
1328 T ST	009-0143-009	Contributing
1404 T ST	009-0145-004	Contributing
1410 T ST	009-0145-005	Contributing
1414 T ST	009-0145-006	Contributing
1416 T ST	009-0145-007	Contributing
1420 T ST	009-0145-008	Contributing
1426 T ST	009-0145-009	Contributing
1430 T ST	009-0145-010	Contributing
1500 T ST	009-0151-003	Contributing
1504 T ST	009-0151-004	Contributing
1510 T ST	009-0151-005	Contributing
322 TOMATO ALY	009-0111-024	Non-Contributing
811 TOMATO ALY	009-0122-006	Contributing
817 TOMATO ALY	009-0122-032	Non-Contributing
819 TOMATO ALY	009-0122-033	Non-Contributing
821 TOMATO ALY	009-0122-024	Contributing
1221 TOMATO ALY	009-0141-022	Non-Contributing
0 U ST	009-0116-006	Non-Contributing
0 U ST	009-0116-024	Non-Contributing
304 U ST	009-0112-005	Contributing
309 U ST	009-0111-017	Contributing
312 U ST	009-0112-006	Contributing
315 U ST	009-0111-016	Contributing

317 U ST	009-0111-015	Non-Contributing
318 U ST	009-0112-025	Non-Contributing
321 U ST	009-0111-023	Contributing
324 U ST	009-0112-026	Contributing
326 U ST	009-0112-010	Contributing
330 U ST	009-0112-011	Contributing
407 U ST	009-0113-022	Contributing
409 U ST	009-0113-021	Contributing
411 U ST	009-0113-020	Contributing
415 U ST	009-0113-019	Contributing
419 U ST	009-0113-018	Contributing
421 U ST	009-0113-017	Contributing
422 U ST	009-0114-007	Contributing
501 U ST	009-0115-021	Contributing
502 U ST	009-0116-002	Contributing
503 U ST	009-0115-020	Contributing
506 U ST	009-0116-003	Contributing
509 U ST	009-0115-019	Contributing
510 U ST	009-0116-004	Contributing
512 U ST	009-0116-029	Contributing
515 U ST	009-0115-018	Contributing
516 U ST	009-0116-030	Contributing
517 U ST	009-0115-017	Contributing
518 U ST	009-0116-007	Non-Contributing
519 U ST	009-0115-016	Contributing
527 U ST	009-0115-015	Contributing
800 U ST	009-0123-002	Contributing
806 U ST	009-0123-003	Contributing
809 U ST	009-0122-020	Contributing
810 U ST	009-0123-004	Contributing
814 U ST	009-0123-005	Contributing
815 U ST	009-0122-019	Contributing
816 U ST	009-0123-006	Contributing
819 U ST	009-0122-018	Contributing
820 U ST	009-0123-007	Contributing
821 U ST	009-0122-017	Contributing
827 U ST	009-0122-016	Contributing
901 U ST	009-0131-026	Non-Contributing
907 U ST	009-0131-025	Non-Contributing
909 U ST	009-0131-024	Contributing
912 U ST	009-0132-005	Contributing
913 U ST	009-0131-023	Contributing
914 U ST	009-0132-006	Contributing
916 U ST	009-0132-007	Contributing
917 U ST	009-0131-029	Contributing

920 U ST	009-0132-008	Contributing
1006 U ST	009-0134-004	Contributing
1010 U ST	009-0134-005	Contributing
1015 U ST	009-0133-020	Contributing
1016 U ST	009-0134-006	Contributing
1017 U ST	009-0133-019	Non-Contributing
1020 U ST	009-0134-007	Contributing
1021 U ST	009-0133-018	Contributing
1026 U ST	009-0134-008	Contributing
1101 U ST	009-0135-020	Contributing
1105 U ST	009-0135-019	Contributing
1111 U ST	009-0135-018	Contributing
1115 U ST	009-0135-017	Contributing
1117 U ST	009-0135-016	Contributing
1121 U ST	009-0135-015	Contributing
1127 U ST	009-0135-014	Contributing
1203 U ST	009-0141-018	Contributing
1209 U ST	009-0141-017	Contributing
1217 U ST	009-0141-016	Contributing
1219 U ST	009-0141-015	Contributing
1229 U ST	009-0141-014	Contributing
1505 U ST	009-0151-016	Contributing
1515 U ST	009-0151-015	Contributing
1519 U ST	009-0151-014	Contributing
1521 U ST	009-0151-013	Contributing
513 UPTOWN ALY	009-0116-027	Non-Contributing
517 UPTOWN ALY	009-0116-028	Non-Contributing
309 V ST	009-0112-019	Contributing
314 V ST	009-0171-040	Contributing
315 V ST	009-0112-018	Contributing
316 V ST	009-0171-027	Contributing
317 V ST	009-0112-017	Non-Contributing
320 V ST	009-0171-028	Contributing
326 V ST	009-0171-009	Contributing
500 V ST	009-0176-018	Contributing
501 V ST	009-0116-019	Contributing
508 V ST	009-0176-019	Contributing
509 V ST	009-0116-018	Contributing
512 V ST	009-0176-020	Contributing
515 V ST	009-0116-017	Contributing
516 V ST	009-0176-021	Contributing
517 V ST	009-0116-016	Contributing
518 V ST	009-0176-022	Contributing
519 V ST	009-0116-015	Contributing
810 V ST	009-0182-001	Contributing

811 V ST	009-0123-019	Contributing
815 V ST	009-0123-018	Contributing
819 V ST	009-0123-017	Contributing
821 V ST	009-0123-016	Contributing
915 V ST	009-0132-018	Contributing
923 V ST	009-0132-023	Non-Contributing
1009 V ST	009-0134-020	Contributing
1010 V ST	009-0193-003	Contributing
1012 V ST	009-0193-004	Non-Contributing
1013 V ST	009-0134-019	Contributing
1017 V ST	009-0134-018	Contributing
1020 V ST	009-0193-005	Contributing
1021 V ST	009-0134-017	Contributing
1022 V ST	009-0193-006	Contributing
1025 V ST	009-0134-016	Contributing
1026 V ST	009-0193-007	Contributing
1030 V ST	009-0193-008	Contributing
1031 V ST	009-0134-015	Contributing
1100 V ST	009-0196-003	Contributing
1104 V ST	009-0196-004	Contributing
1108 V ST	009-0196-005	Contributing
1114 V ST	009-0196-006	Contributing
1118 V ST	009-0196-007	Contributing
1120 V ST	009-0196-008	Contributing
801 W ST	009-0182-009	Contributing
815 W ST	009-0182-008	Contributing
817 W ST	009-0182-007	Contributing
821 W ST	009-0182-006	Contributing
Not Available	009-0072-023	Non-Contributing
Not Available	009-0113-016	Non-Contributing
Not Available	009-0113-029	Contributing