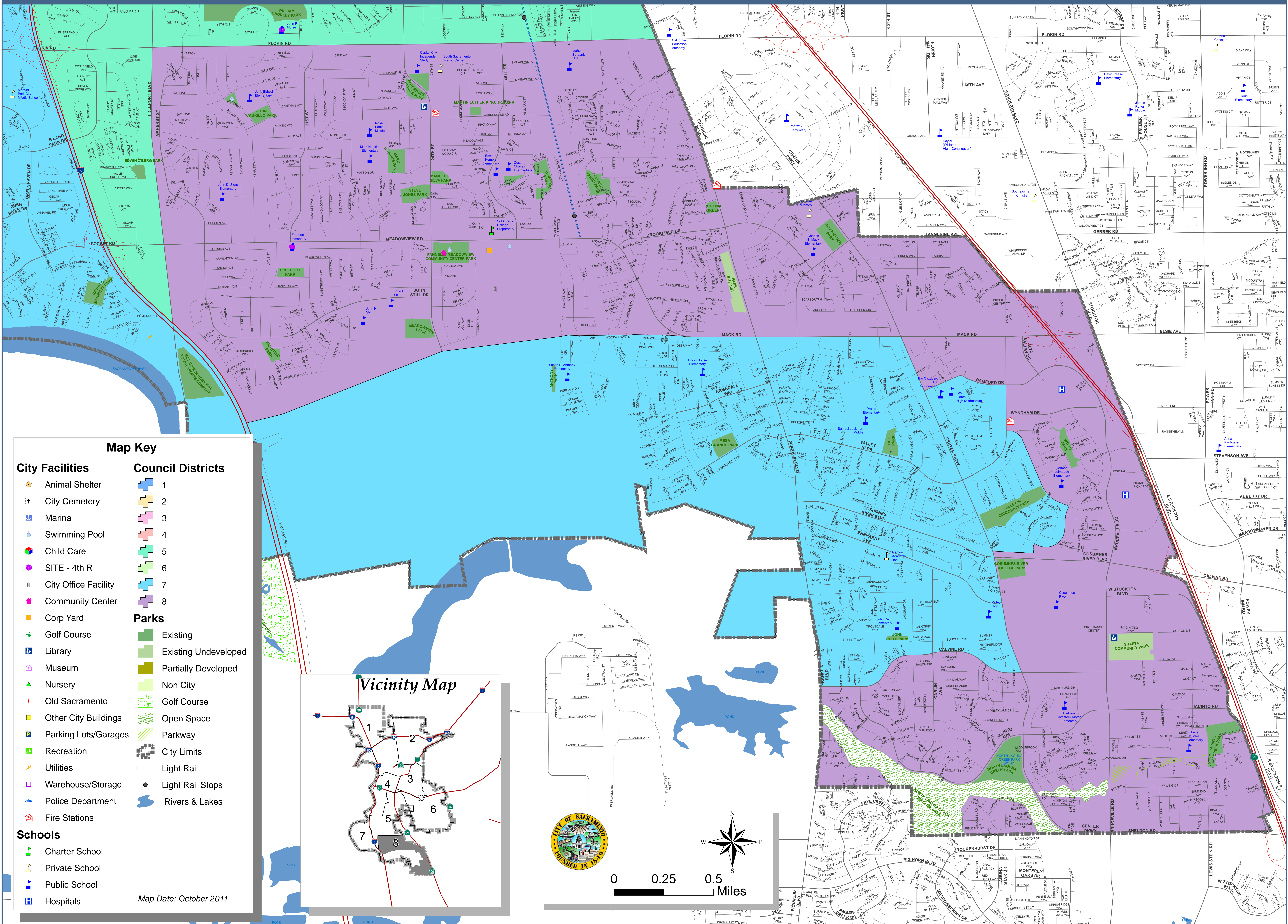


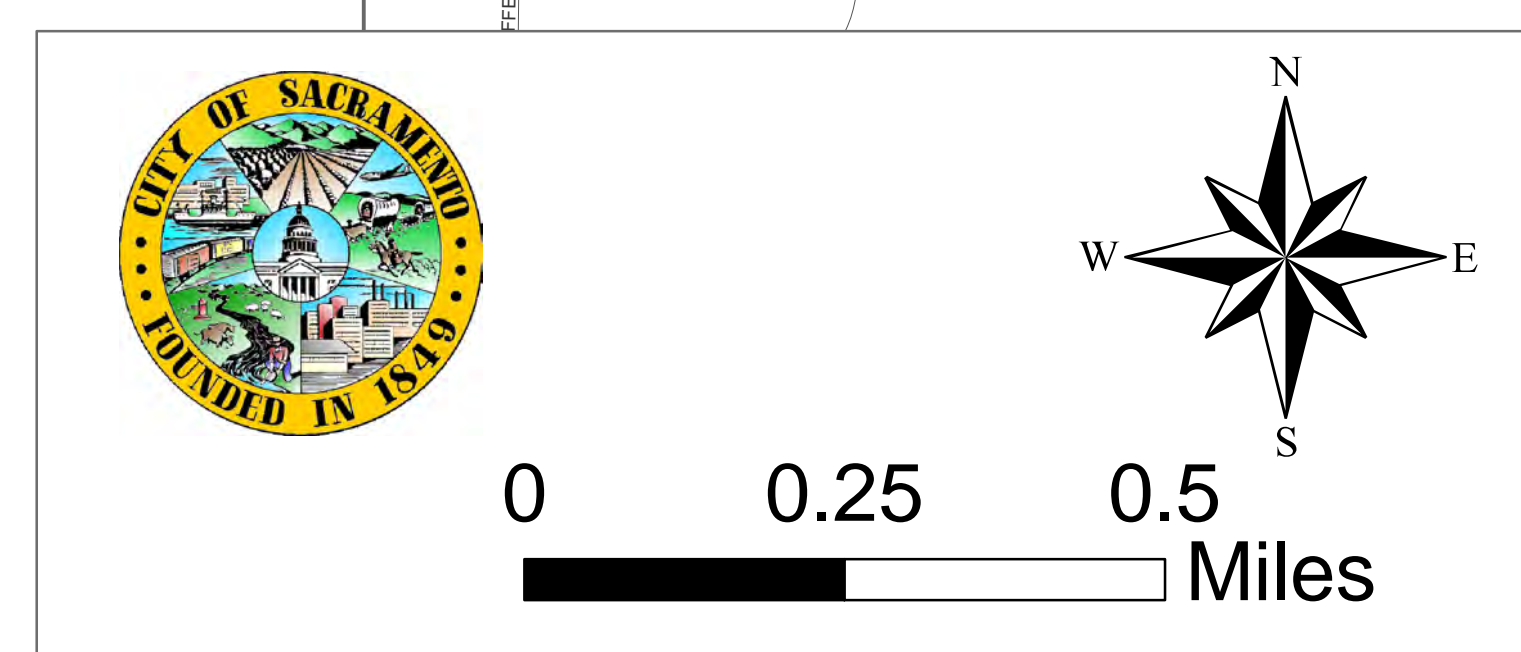
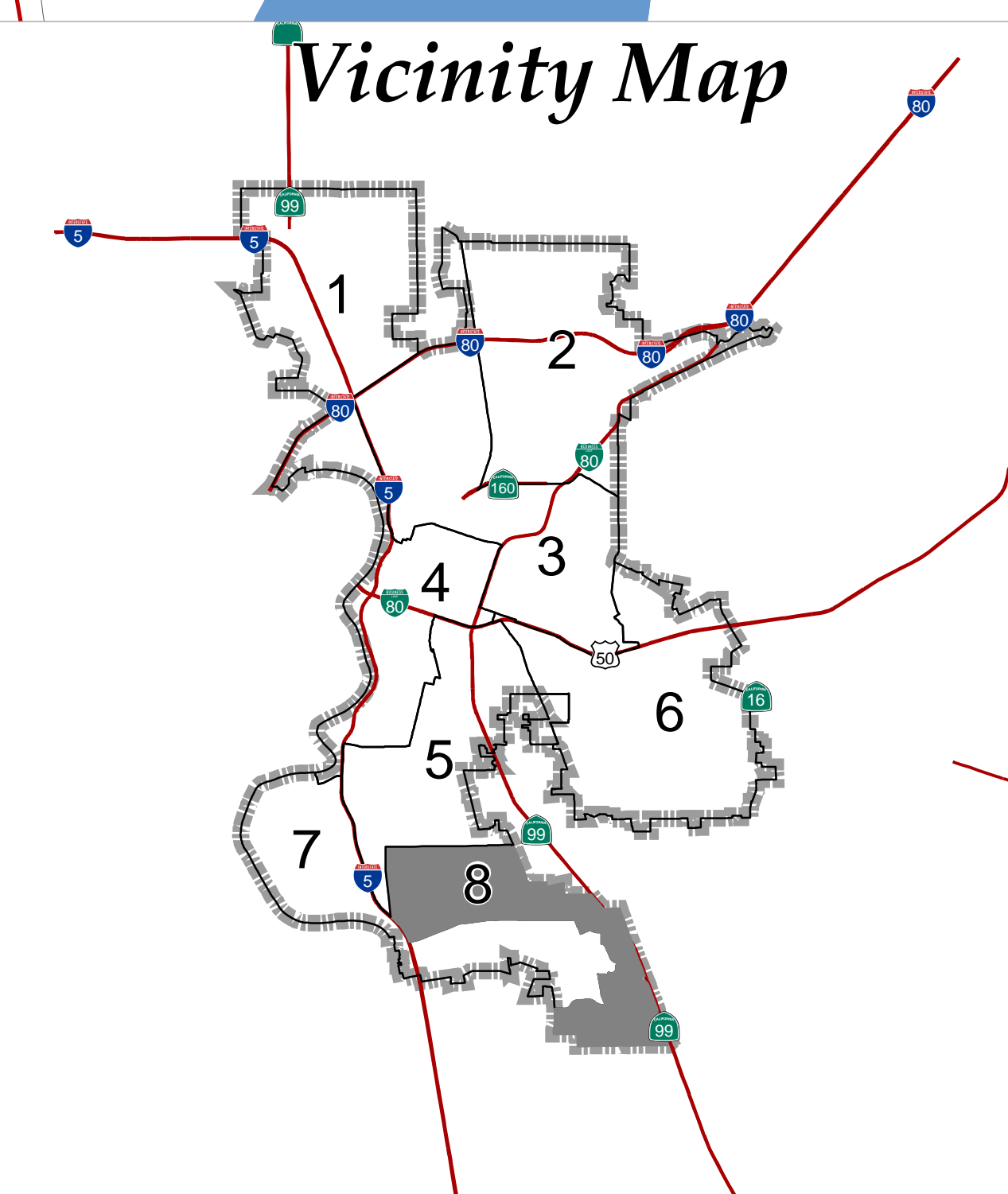
City of Sacramento Council District 8



Map Key

City Facilities	Council Districts
Animal Shelter	1
City Cemetery	2
Marina	3
Swimming Pool	4
Child Care	5
SITE - 4th R	6
City Office Facility	7
Community Center	8
Corp Yard	Parks
Golf Course	Existing
Library	Existing Undeveloped
Museum	Partially Developed
Nursery	Non City
Old Sacramento	Golf Course
Other City Buildings	Open Space
Parking Lots/Garages	Parkway
Recreation	City Limits
Utilities	Light Rail
Warehouse/Storage	Light Rail Stops
Police Department	Rivers & Lakes
Fire Stations	
Schools	
Charter School	
Private School	
Public School	
Hospitals	

Map Date: October 2011



- John F. Nixon Elementary
- John F. Nixon Middle School
- John F. Nixon High School
- John F. Nixon Community Center
- John F. Nixon Park
- John F. Nixon Library
- John F. Nixon Museum
- John F. Nixon Nursery
- John F. Nixon Old Sacramento
- John F. Nixon Other City Buildings
- John F. Nixon Parking Lots/Garages
- John F. Nixon Recreation
- John F. Nixon Utilities
- John F. Nixon Warehouse/Storage
- John F. Nixon Police Department
- John F. Nixon Fire Stations
- John F. Nixon Charter School
- John F. Nixon Private School
- John F. Nixon Public School
- John F. Nixon Hospitals