





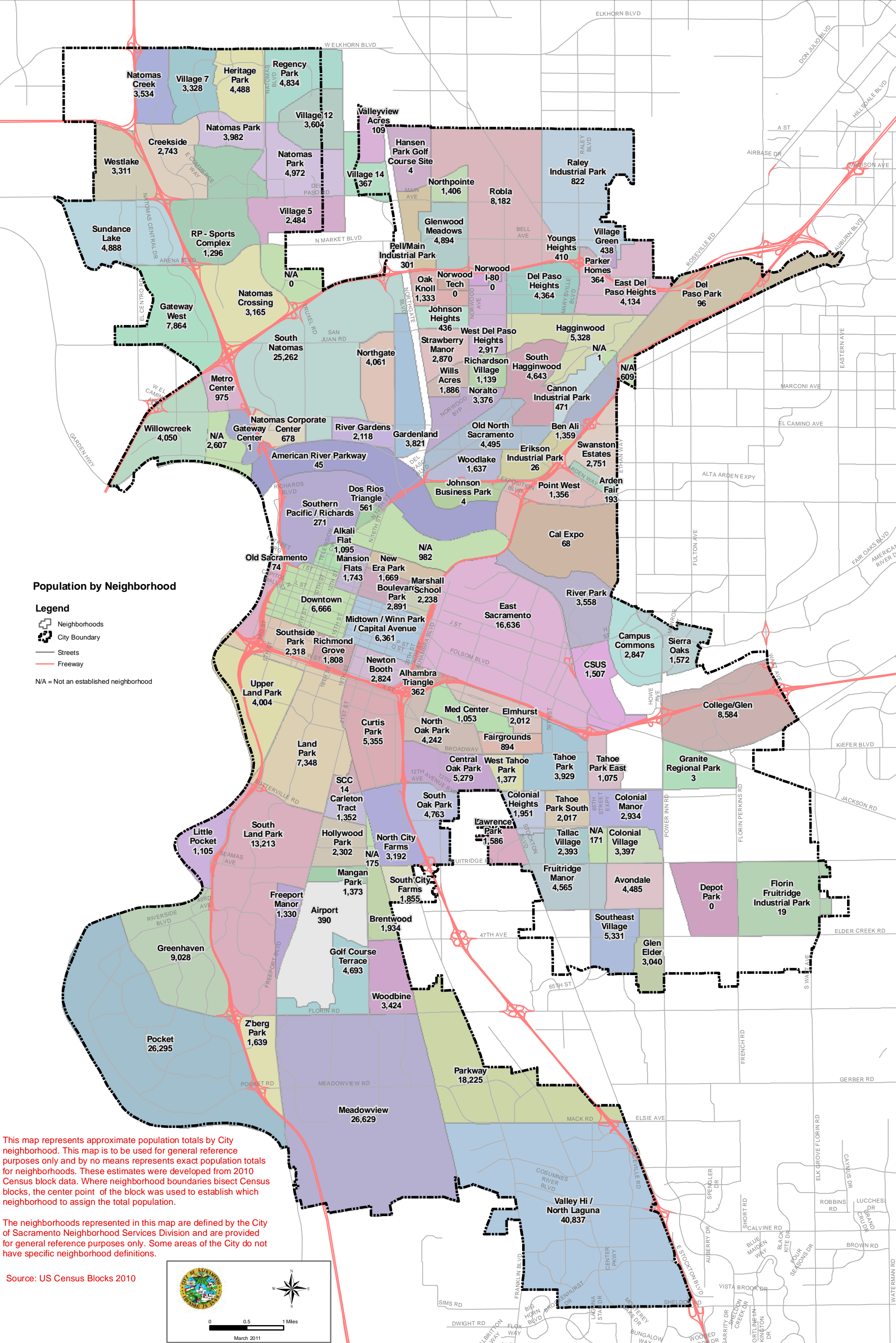
City of Sacramento

2010 Population Estimates by Neighborhoods

Population by Neighborhood

Legend

-  Neighborhoods
 -  City Boundary
 -  Streets
 -  Freeway
- N/A = Not an established neighborhood



This map represents approximate population totals by City neighborhood. This map is to be used for general reference purposes only and by no means represents exact population totals for neighborhoods. These estimates were developed from 2010 Census block data. Where neighborhood boundaries bisect Census blocks, the center point of the block was used to establish which neighborhood to assign the total population.

The neighborhoods represented in this map are defined by the City of Sacramento Neighborhood Services Division and are provided for general reference purposes only. Some areas of the City do not have specific neighborhood definitions.

Source: US Census Blocks 2010

