



THE DEL RIO TRAIL PROJECT

PUBLIC WORKSHOP NO. 2

June 8, 2017

Recent Activities

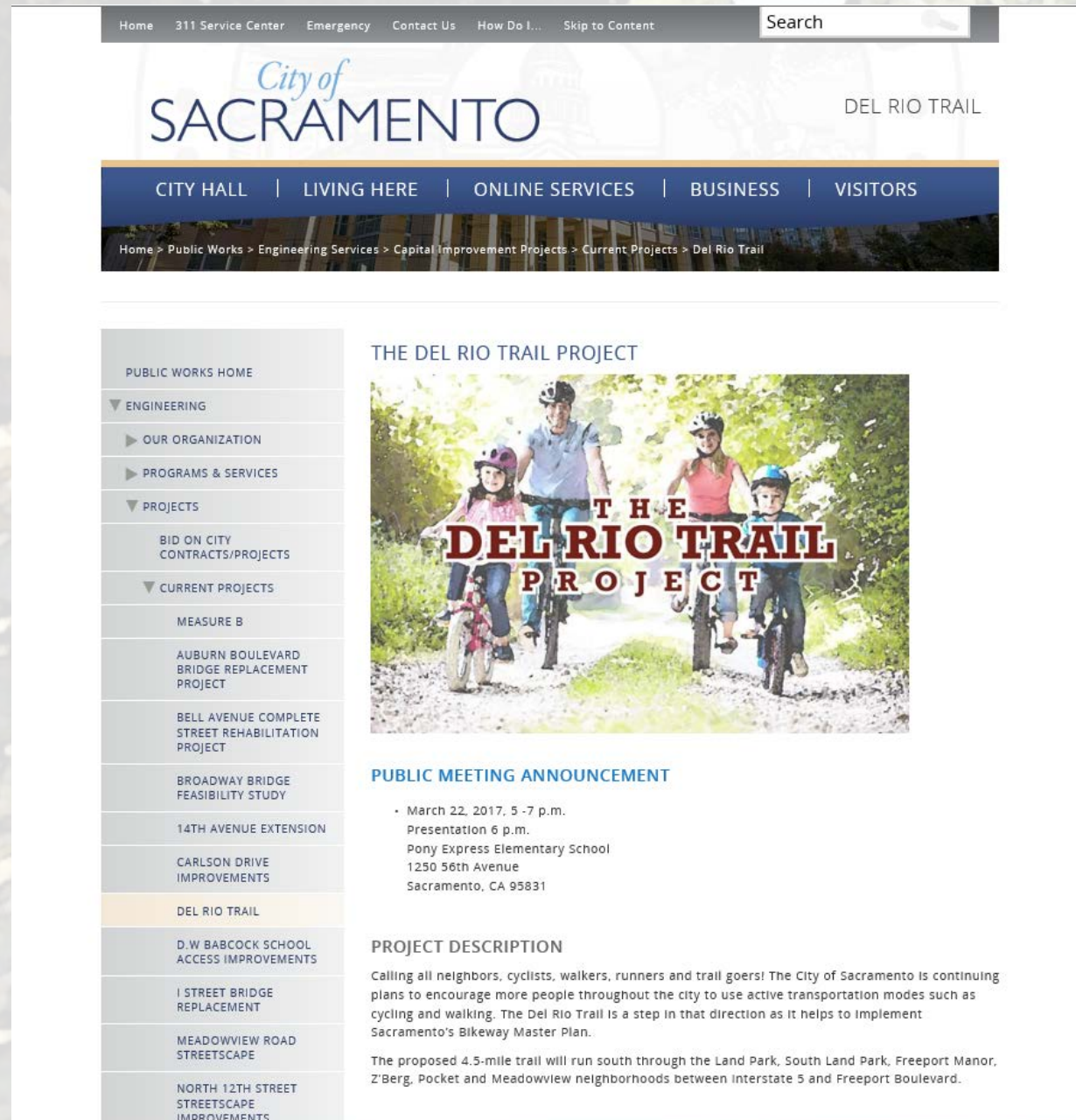
- **Project Website**
- **Survey to Pocket Road**
- **Constraints Identified**
- **PD Site Walk**



- **TAG/Public Meetings**
- **Access Point Refined**
- **Enhancements Refined**
- **Crossing Analysis**
- **Updated Concept Exhibit**

Project Website

cityofsacramento.org/DelRioTrail



- **Information**
- **Maps**
- **Meetings**
- **FAQs**
- **Newsletters**
- **Next Steps**



CONSTRAINTS

- ✓ **Right of Way**
- ✓ **Secondary Levees**
- ✓ **Detention Basin**



Police Walk/Coordination

- Video
- Landscape
- Site furnishings
- Maximum access



Meetings

✓ **Trail Advisory Group**

✓ **Public Meetings**



✓ **Focus Meetings**

✓ **Technical Meetings**

Access Points


- Major/minor streets



- Park Village Drive



- Between homes



Enhancement Theme



- **Railroad**

- **Agriculture**

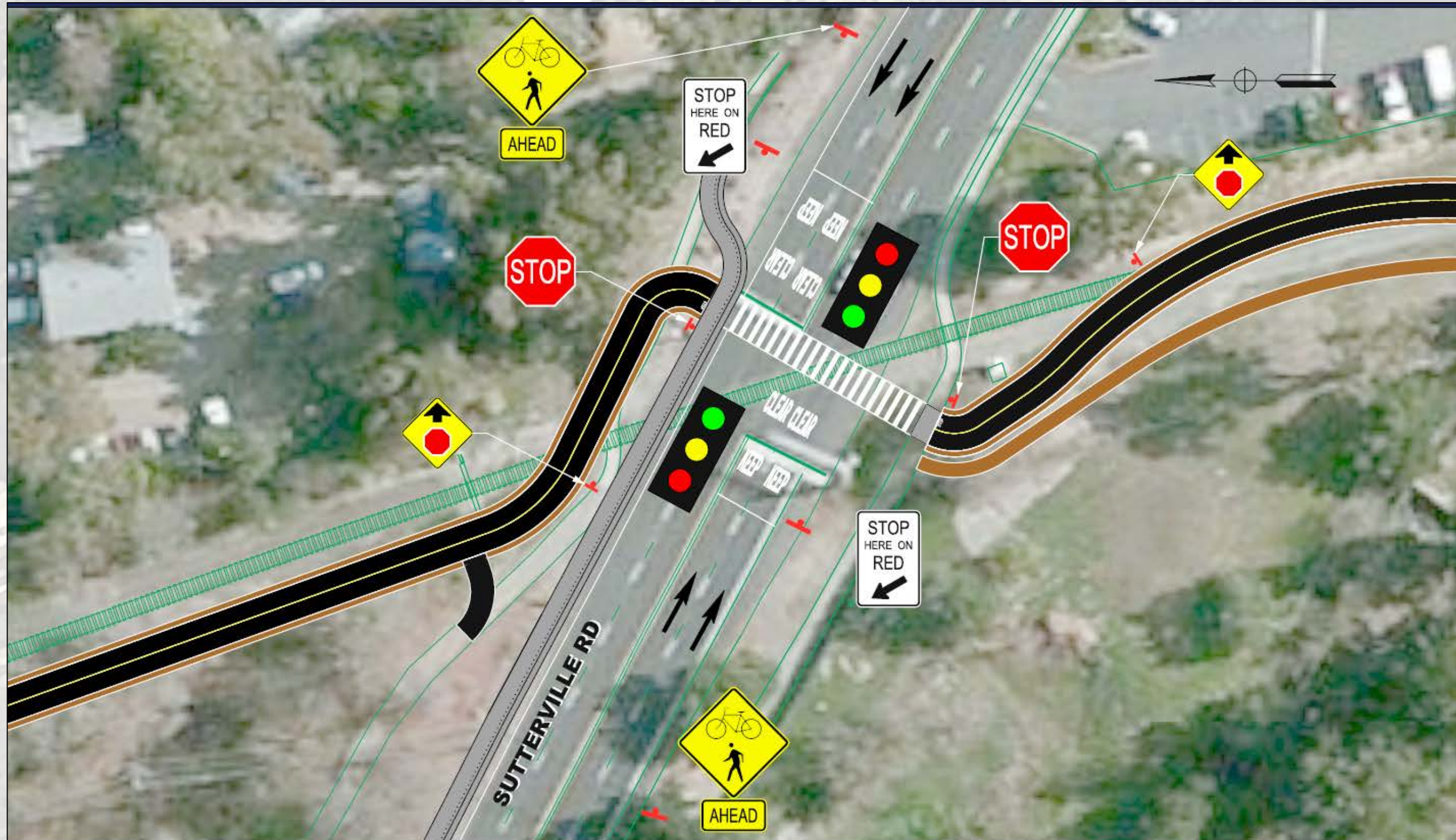
Crossing Analysis

- **Sutterville Road**
- **South Land Park Drive**
- **Del Rio Road**
- **Fruitridge Road**
- **35th Avenue**
- **43rd Avenue**
- **Florin Road**
- **Pocket Road**



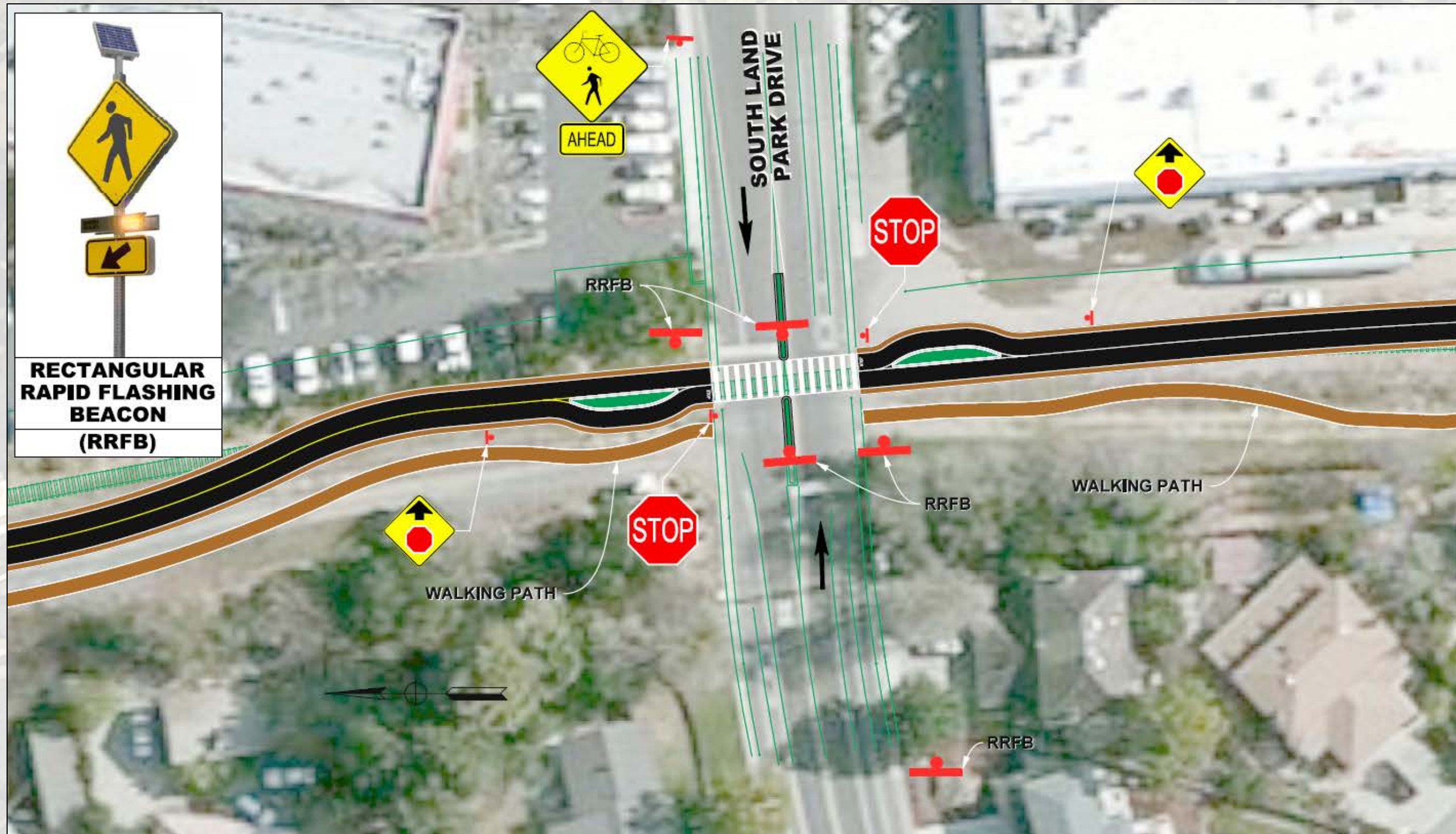
Sutterville Road

Mid-Block Traffic Signal



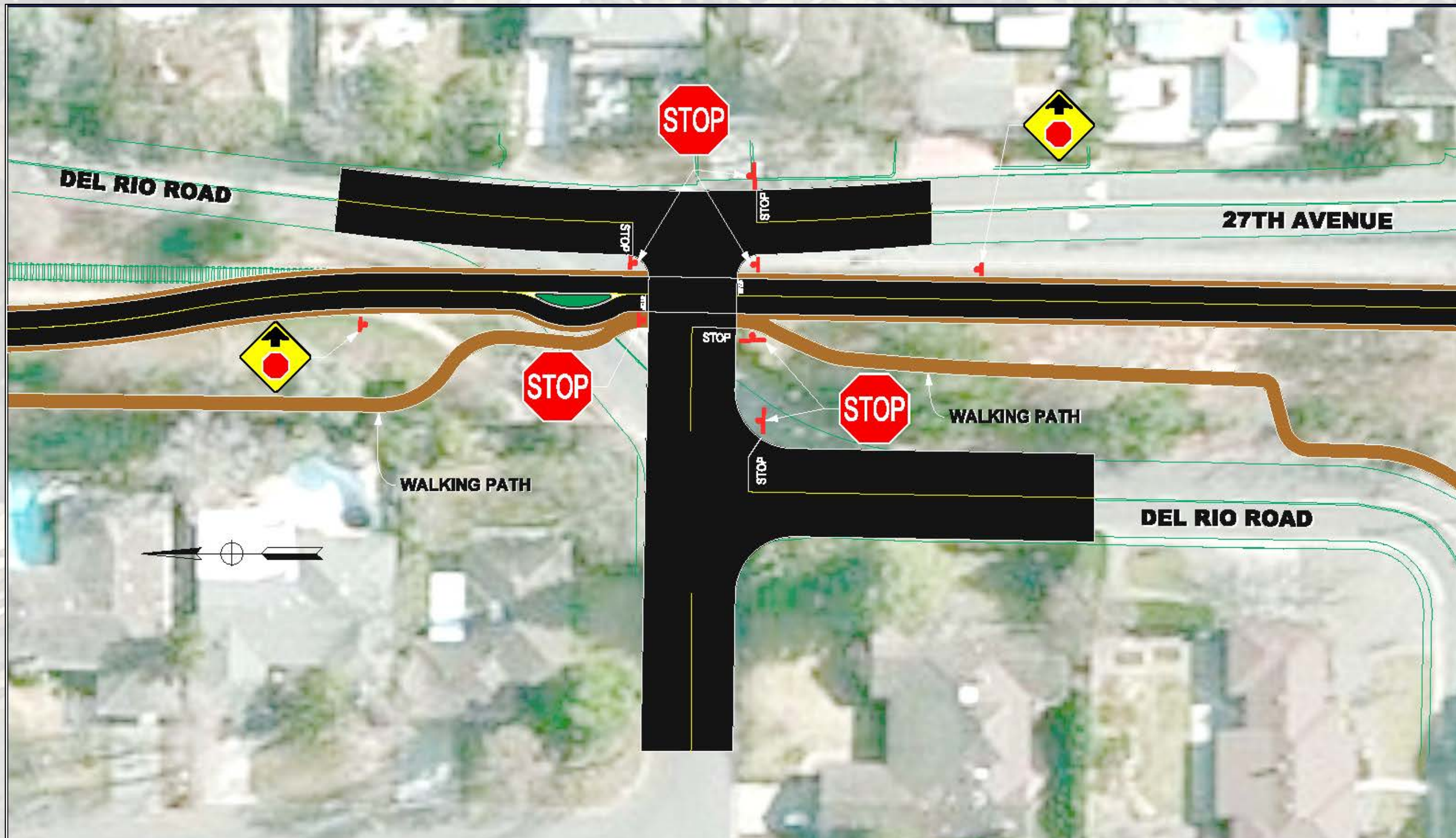
South Land Park Drive

Rectangular Rapid Flashing Beacons



Del Rio Road

Stop Signs/Crosswalk



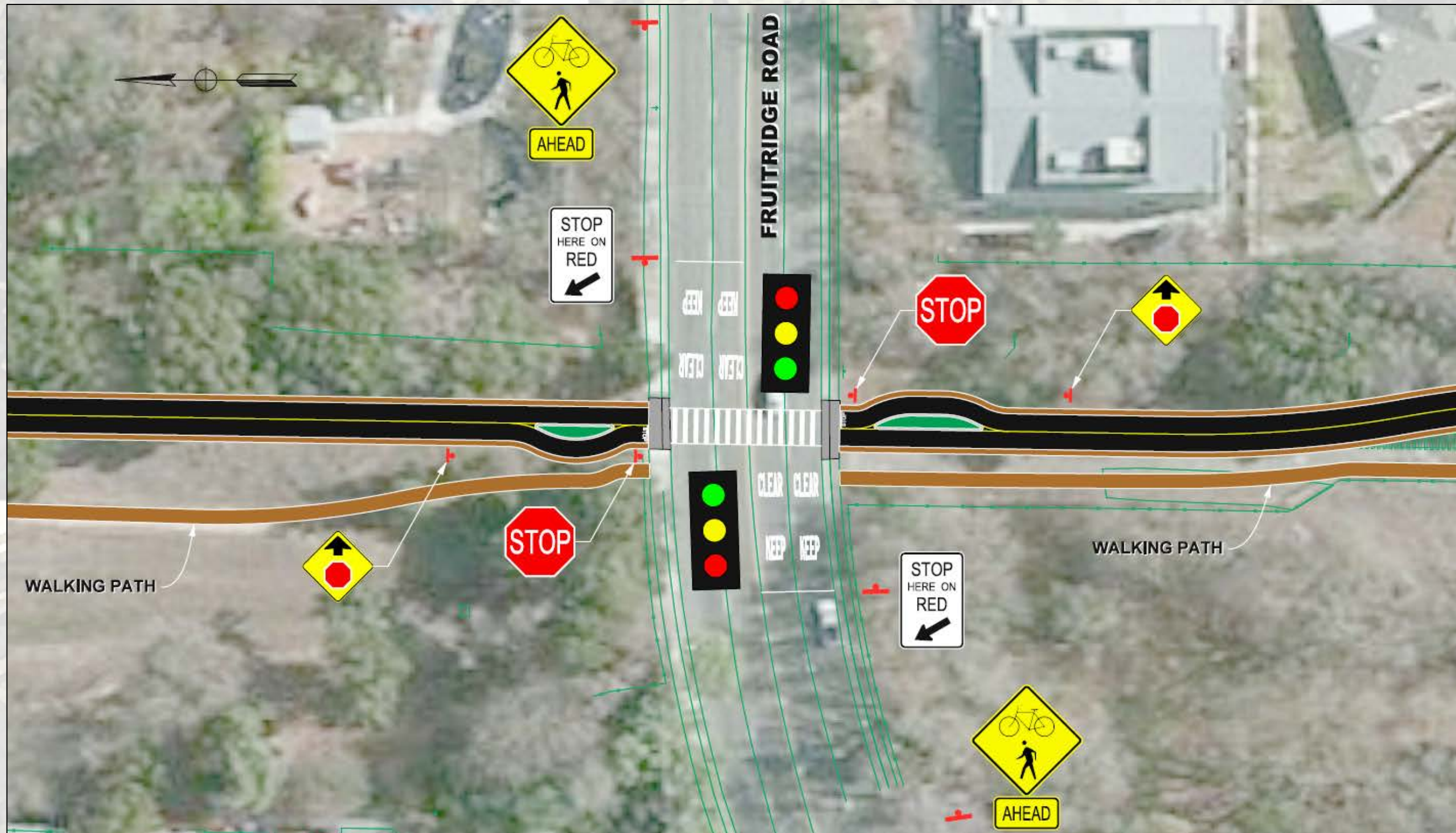
Fruitridge Road

- **At Grade with Existing Profile**
- **At Grade with Lowered Profile**
- **Overcrossing with Existing Profile**
- **Overcrossing with Lowered Profile**



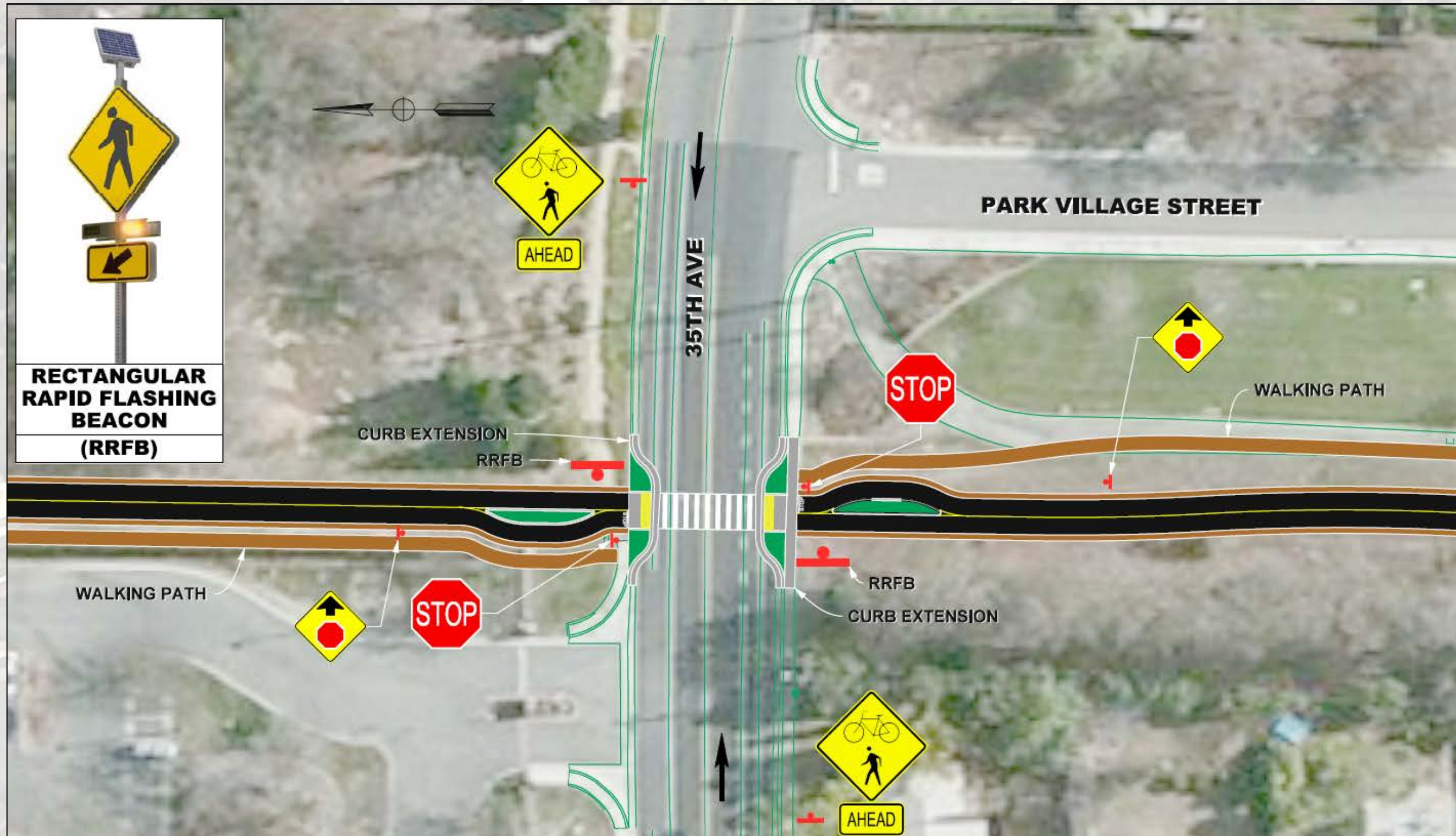
Fruitridge Road

At Grade Signalized Crossing



35th Avenue

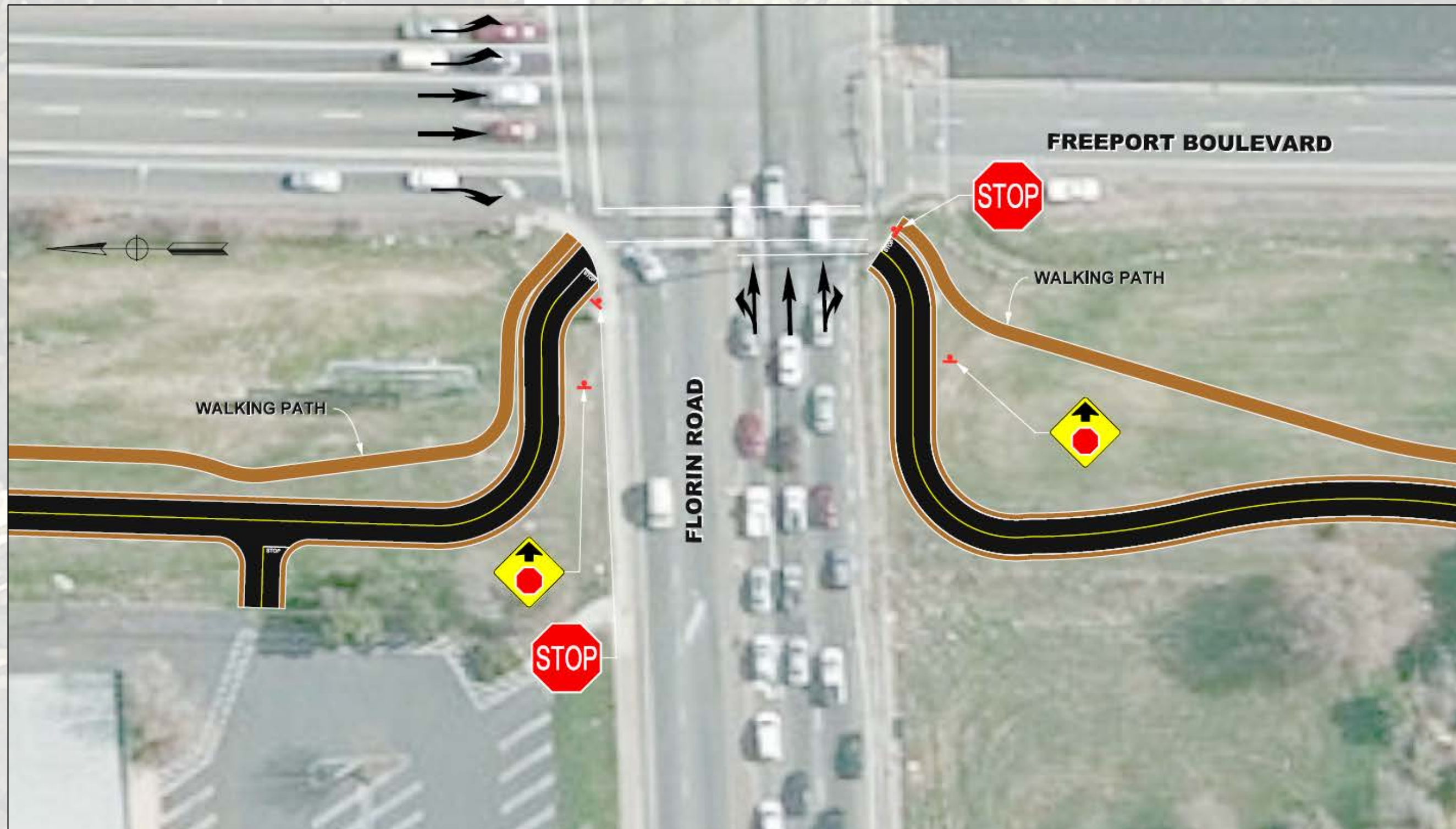
Rectangular Rapid Flashing Beacon



[illegible]

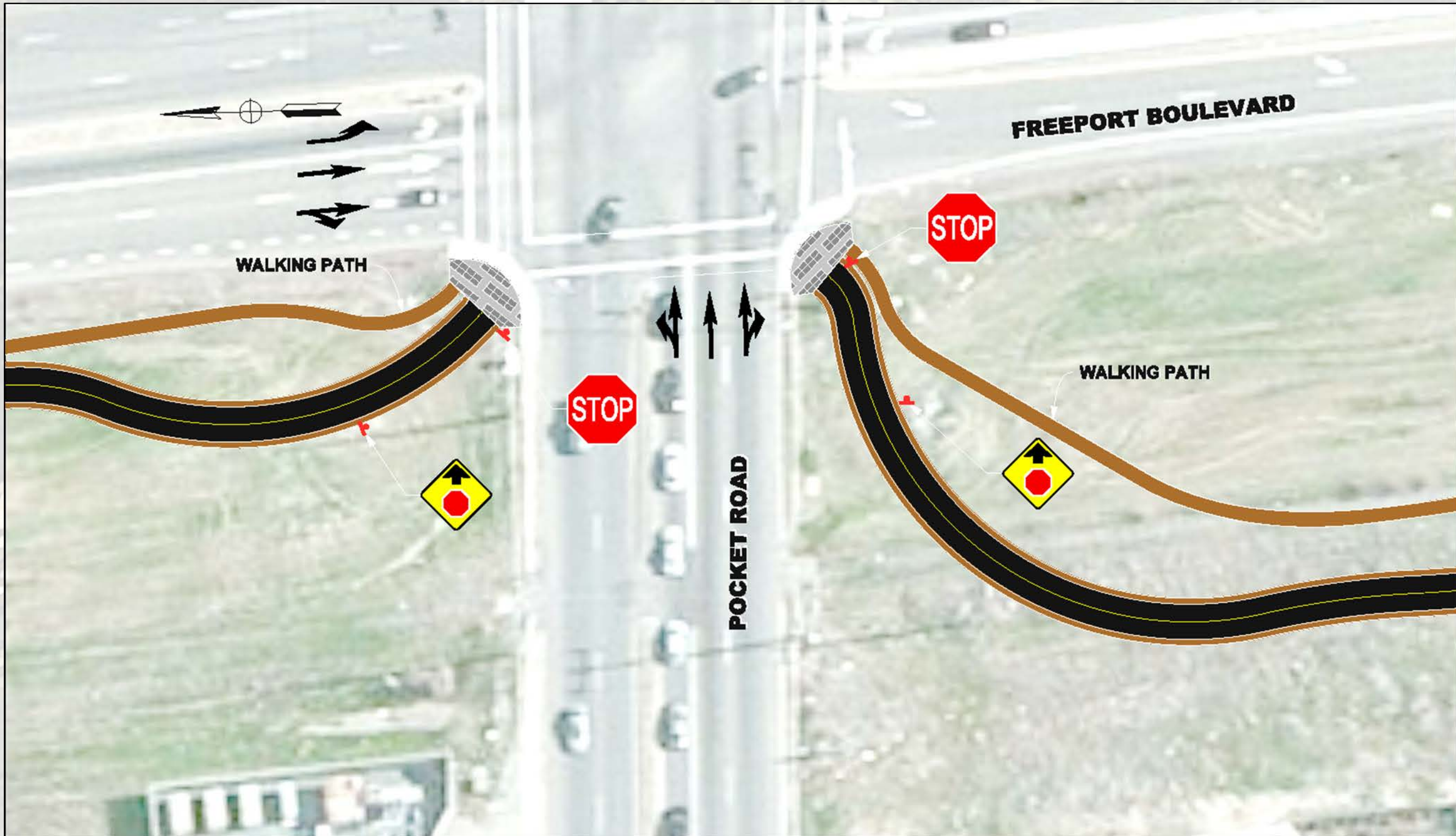
Florin Road

Existing Traffic Signal



Pocket Road

Existing Traffic Signal



Next Steps

- **Incorporate public feedback**
- **Update conceptual design**
- **Initiate environmental studies**
- **Public Meeting during circulation**





For More Information

cityofsacramento.org/DelRioTrail

Meagan Luevano

meagan@crockercrocker.com

916-491-3161

#DelRioTrail