

TPP Initial Priorities Maps and Table

The following pages show the TPP Initial Priorities maps that include a project ID number. The project description can be found using the ID number in the description table that begins on page 8.

TPP Initial Priorities Maps

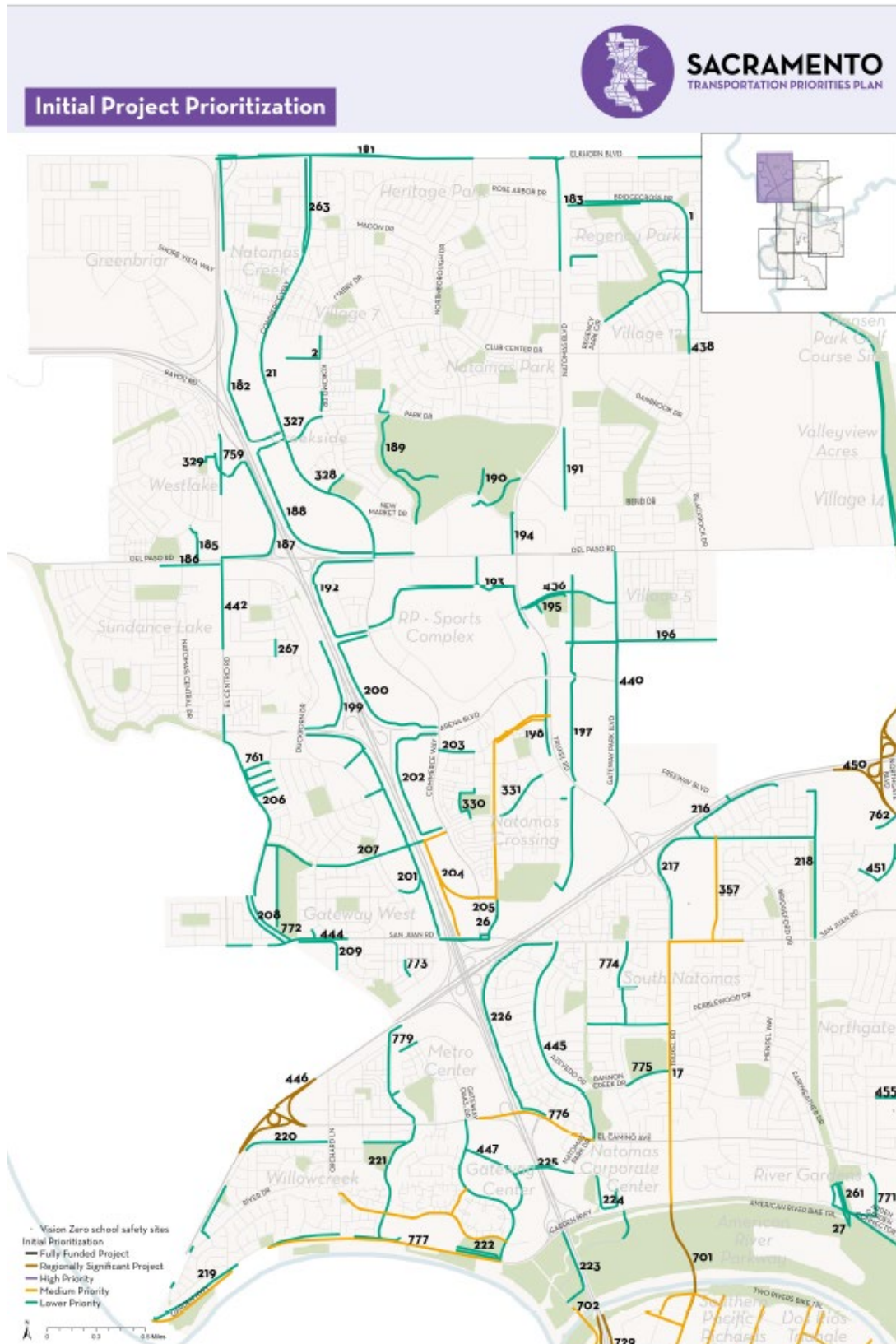


Figure 1: TPP Initial Priorities Map Sacramento (northwest)



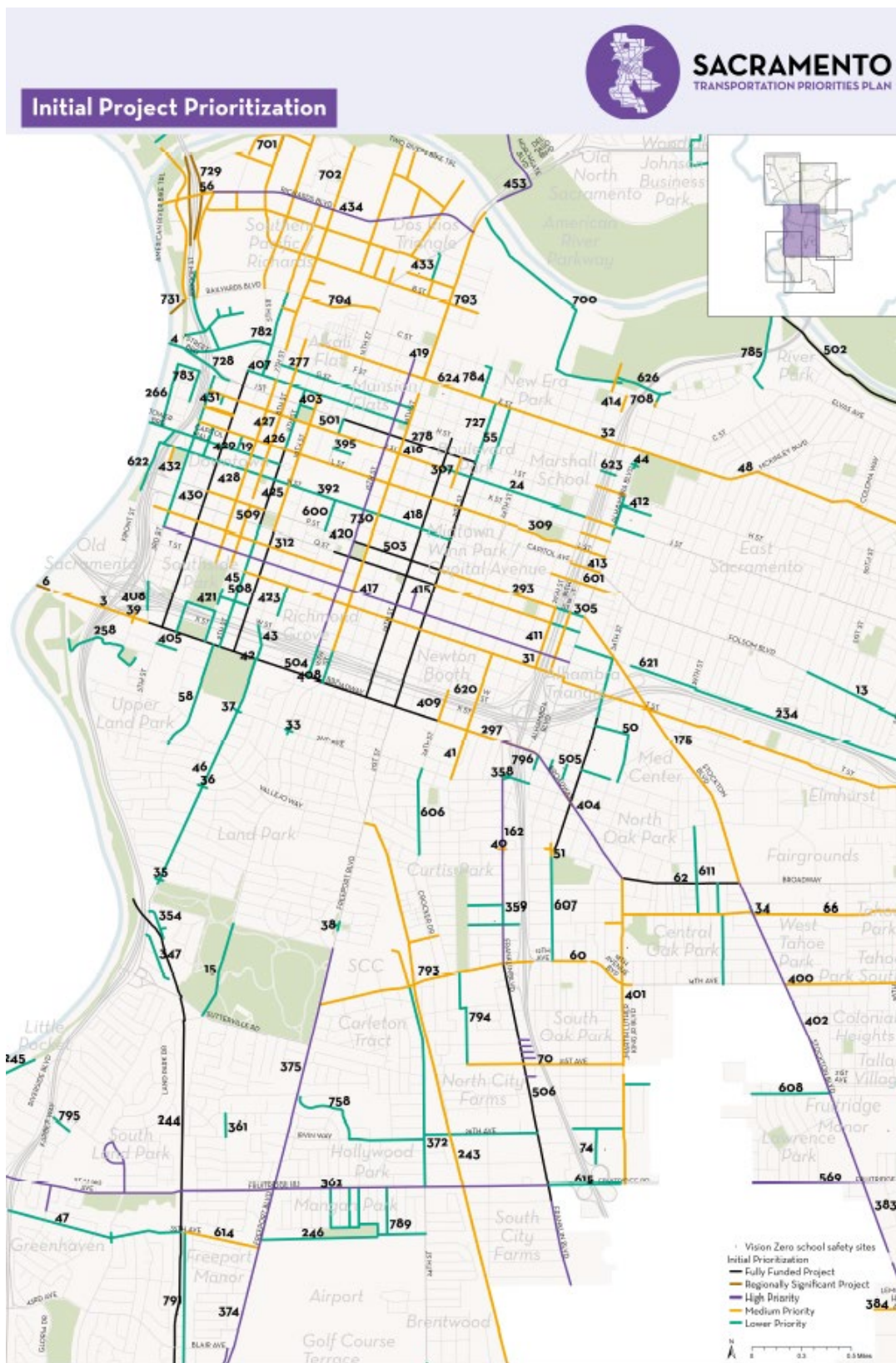


Figure 3: TPP Initial Priorities Map Sacramento (central)

Map of Sacramento, CA, showing Vision Zero school safety sites. The map displays various neighborhoods including River Park, Campus Commons, College Town, College/Glen, Tahoe Park, Tahoe Park East, Tahoe Park South, Tahoe Village, Colonial Manor, Colonial Heights, Lawrence Park, Fruitridge Manor, Avondale, Elder Creek, Depot Park, Florin Fruitridge Industrial Park, Morrison Creek, Southeast Village, and Glen Elder. Major roads like Highway 502, Highway 787, and Highway 205 are shown. A legend in the bottom left corner defines the symbols for Vision Zero school safety sites, initial prioritization, fully funded projects, regionally significant projects, and priority levels (High, Medium, Lower). An inset map in the top right corner shows the location of Sacramento within California.

Legend:

- Vision Zero school safety sites
- Initial Prioritization
- Fully Funded Project
- Regionally Significant Project
- High Priority
- Medium Priority
- Lower Priority

Figure 4: TPP Initial Priorities Map Sacramento (southeast)

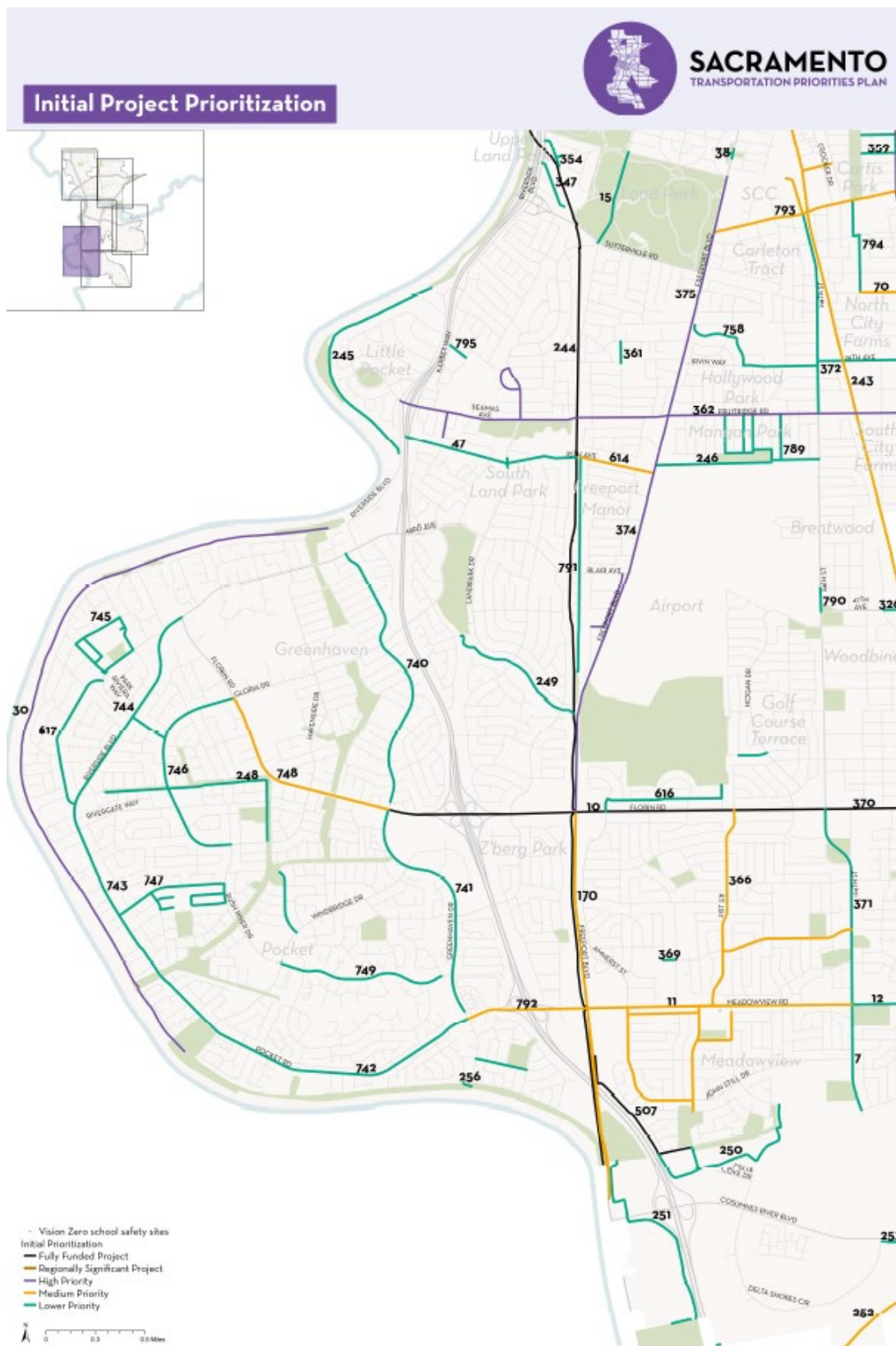


Figure 5: TPP Initial Priorities Map Sacramento (southwest)

Initial Project Prioritization



SACRAMENTO
TRANSPORTATION PRIORITIES PLAN

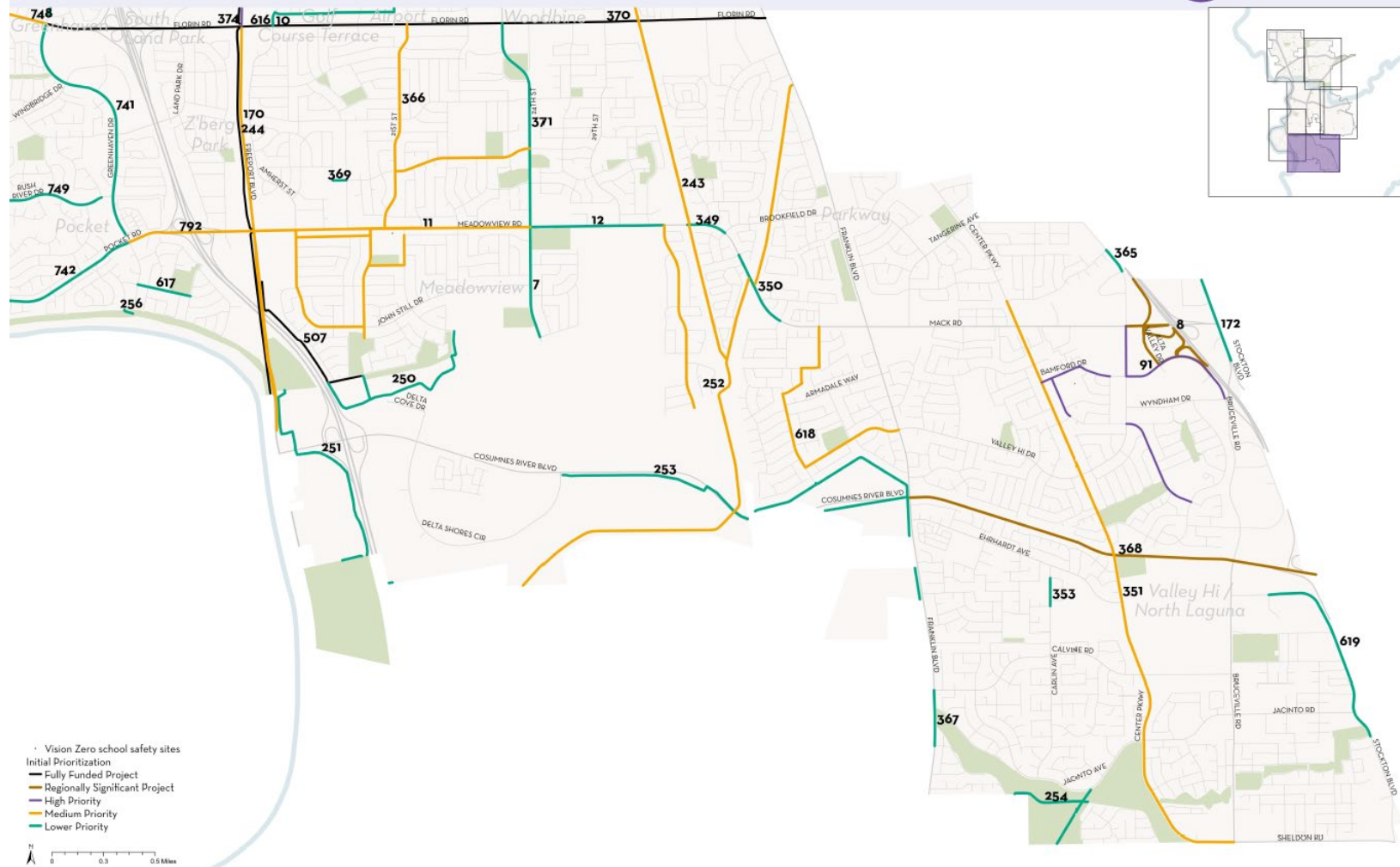


Figure 6: TPP Initial Priorities Map Sacramento (south)

TPP Initial Priorities Table

Project ID	Name	Description	Street	From	To	Plan	Priority
TPP_1	Bike Route	Class 3: Bike Route	Bridgecross Dr	Honor Pkwy	Regency Park Cir	Bike Master Plan	Lower
TPP_1	Bike Route	Class 3: Bike Route	Regency Park Cir	Honor Pkwy	Club Center Dr	Bike Master Plan	Lower
TPP_1	Bike Route	Class 3: Bike Route	Salizar Way/Amazon Way	Regency Park Cir	Amnest Way	Bike Master Plan	Lower
TPP_1	Bike Route	Class 3: Bike Route	Mike Gartrell Cir	Honor Pkwy	Pete Popovich Ct	Bike Master Plan	Lower
TPP_1	Pedestrian Improvements:	Install sidewalk	Salizar Way	Regency Park Cir	Salizar Way	Transportation Programming Guide (2014)	Lower
TPP_2	Bike Lane	Class 2: Bike Lane	Club Center Dr	Kokomo Dr	End of Route	Bike Master Plan	Lower
	Bike Lane	Class 2: Bike Lane	Bowden Square Way			Bike Master Plan	Lower
TPP_3	Bike Lane	Class 2: Bike Lane	Broadway	Marina View Dr	32nd St	Bike Master Plan	Medium
TPP_4	Deck Conversion	Convert UPRR upper bridge deck for walking and bicycling	I St	Jibboom St	river/city limits	Staff list	Lower
TPP_6	Broadway Bridge	New multi-modal bridge connecting to West Sacramento	Broadway	Front St	West Sacramento	Sacramento River Crossings Alternatives Study	Regionally significant
TPP_6	Broadway Bridge	Transportation improvements associated with the West Broadway Specific Plan	West Broadway			West Broadway Specific Plan	Regionally significant
TPP_7	24th St Streetscape	Beautification	24th St	Meadowview Rd	Laramore Way	24th Street Feasibility Study	Lower
TPP_8	Mack Road/SR-99 Interchange improvements	Interchange capacity increasing, circulation, and safety improvements				Mack Road/SR-99 Interchange improvements	Regionally significant
TPP_10	Pedestrian Signal Safety Improvements, Florin Area	Traffic signal technology and safety improvements	Florin Rd	Greenhaven Dr	Luther Dr	SACOG MTP/SCS Project List	Funded

Project ID	Name	Description	Street	From	To	Plan	Priority
TPP_11	Meadowview Phase 2	Traffic calming, bike lanes, improved pedestrian crossings	Meadowview Rd	24th St	Freeport Blvd	Meadowview Complete Streets Plans	Medium
TPP_12	Meadowview Phase 1	Traffic calming, bike lanes, improved pedestrian crossings				Meadowview Complete Streets Plans	Lower
TPP_13	Folsom Blvd between 47th St and 65th lane reduction	Lane reduction					Lower
TPP_15	Land Park Dr between 13th Ave (S) and Sutterville Rd lane reduction	Lane reduction					Lower
TPP_16	Del Paso Blvd between El Camino Ave and Marysville Blvd lane reduction	Lane reduction					Lower
TPP_16	Marysville Blvd between Arcade Blvd and Del Paso Blvd lane reduction	Lane reduction					Lower
TPP_17	Truxel Rd lane reduction	Lane reduction					Medium
TPP_19	Buffered Bike Lane	Class 2B: Buffered Bike Lane	Capital Mall	City Limit	9th St	Bike Master Plan	Lower
TPP_19	Capitol Mall Lane Reduction	Lane reduction	Capitol Mall	5th St	9th St	Central City Specific Plan	Lower
TPP_19	Capitol Mall Lane Reduction	Lane reduction					Lower
TPP_19	Capitol Mall Revitalization	Lane reduction, improved bikeways, crossing improvements	Capitol Mall	3rd St	9th St	Transportation Programming Guide (2014)	Lower
TPP_20	Bike Lane	Class 2: Bike Lane	I 80 EB			Bike Master Plan	Medium

Project ID	Name	Description	Street	From	To	Plan	Priority
TPP_20	Pedestrian Improvements: Upgrade MacArthur St - west of Pinell St	Wider sidewalks, pedestrian scaled lighting, landscaping and higher quality street-crossing treatments	MacArthur St	Pinell St	west	Transportation Programming Guide (2014)	Medium
TPP_20	Pedestrian Improvements: Basic Barbara St and North Ave - NW Corner	Install sidewalk	Barbara St	North Ave		Transportation Programming Guide (2014)	Medium
TPP_20	Pedestrian Improvements: Basic Dayton St - north of Bell Ave	Install sidewalk	Dayton St	Bell Ave	Road End	Transportation Programming Guide (2014)	Medium
TPP_21	Bike Route	Class 3: Bike Route				Bike Master Plan	Lower
TPP_21	E Commerce Way between N Park Dr and Del Paso Rd lane addition	Widen roadway					Lower
TPP_21	E Commerce Way between W Elkhorn Blvd and N Park Dr lane addition						Lower
TPP_22	Separated Bikeway	Class 4: Separated Bikeway	Fruitridge Rd	Florin Perkins Rd	S Watt Ave	Bike Master Plan	Lower
	Fruitridge Rd between Florin Perkins Rd and S Watt Ave lane addition	Widen roadway					Lower
TPP_23	Bike Lane	Class 2: Bike Lane	Pinell St			Bike Master Plan	Lower
TPP_23	Pedestrian Improvements: Basic Ivy St - South Ave to Nogales St	Install sidewalk	Ivy St	South Ave	Nogales St	Transportation Programming Guide (2014)	Lower
TPP_23	Pedestrian Improvements: Basic Mahogany St - Verano St	Install sidewalk	Mahogany St	Verano St		Transportation Programming Guide (2014)	Lower

Project ID	Name	Description	Street	From	To	Plan	Priority
TPP_24	J St Lane Reduction	Lane reduction	J St	16th St	30th St	Central City Specific Plan	Lower
TPP_24	J St Streetscape Project	Beautification	J St	7th St	29th St	Central City Specific Plan	Lower
TPP_24	J St Transit Investments	Transit improvements	J St	26th St	30th St	Central City Specific Plan	Lower
TPP_25	US 50 off-ramp at 65th St Interchange	Interchange capacity increasing, circulation, and safety improvements				Staff list	Regionally significant
TPP_26	Jackrabbit Trail Bike/Walk Trail	Bikeway Superhighway				Big Ideas	Lower
TPP_27	Niños Parkway Bike/Walk Trail	Bikeway Superhighway				Big Ideas	Lower
TPP_29	Morrison Creek Bike/Walk Trail	Bikeway Superhighway				Big Ideas	Medium
TPP_29	Morrison Creek Bike/Walk Trail	Class 1: Shared-Use Path				Bike Master Plan	Medium
TPP_30	Sacramento River Parkway Bike/Walk Trail	Big 7 Bikeway Superhighways: Sacramento River Parkway connection		35th Ave	Zacharias Park	Big Ideas	High
TPP_30	Bike/Walk Trail	Class 1: Shared-Use Path				Bike Master Plan	High
TPP_31	T St Bike Lanes	Big 7 Urban Core: Close gaps in bikeway network	T St	9th St	Alhambra Blvd	Big Ideas	Medium
TPP_32	E St Bike Lanes	Big 7 Urban Core: Close gaps in bikeway network	E St	9th St	35th St	Big Ideas	Medium
TPP_33	2nd Ave signal	Big 7 Urban Core: Traffic signal	2nd Ave			Big Ideas	Lower
TPP_34	Stockton at 8th signals	Big 7 Urban Core: Traffic signal	Stockton Blvd/8th Ave			Big Ideas	Lower
TPP_35	Riverside at 11th Ave	Big 7 Urban Core: Intersection improvement for walking/biking	Riverside Blvd/11th Ave			Big Ideas	Lower

Project ID	Name	Description	Street	From	To	Plan	Priority
TPP_36	Riverside at Swanston	Big 7 Urban Core: Intersection improvement for walking/biking	Riverside/Swanston			Big Ideas	Lower
TPP_37	Riverside at 2nd Ave	Big 7 Urban Core: Intersection improvement for walking/biking	Riverside/2nd Ave			Big Ideas	Lower
TPP_38	Freeport at 11th	Big 7 Urban Core: Intersection improvement for walking/biking	Freeport/11th Ave			Big Ideas	Lower
TPP_39	Broadway at 2nd/3th	Traffic Signal				Big Ideas	Medium
TPP_40	Franklin at 5th	Big 7 Urban Core: Intersection improvement for walking/biking	Franklin/5th Ave			Big Ideas	Lower
TPP_41	26th St - Turn Lane Removal	Big 7 Urban Core: Intersection improvement for walking/biking	26th St	Broadway	W St	Big Ideas	Medium
TPP_42	Riverside (Broadway to X)	Big 7 Urban Core: Traffic calming	Riverside	Broadway	X St	Big Ideas	Lower
TPP_43	Riverside (X to W)	Big 7 Urban Core: Traffic calming	Riverside	X St	W St	Big Ideas	Lower
TPP_44	Alhambra at F St Signal	Big 7 Urban Core: Intersection improvement for walking/biking	Alhambra/F St			Big Ideas	Lower
TPP_45	9th St Separate Bikeway	Big 7 Urban Core: Separated bikeway	9th St	Broadway	F St	Big Ideas	Lower
TPP_45	Separated Bikeway	Class 4: Separated Bikeway	9th St	Broadway	F St	Bike Master Plan	Lower
TPP_45	9th St Connector St Enhancements	Improve walking connectivity	9th St	W St	Broadway	Central City Specific Plan	Lower
TPP_46	Riverside Blvd	Big 7 Urban Core: Traffic calming	Riverside Blvd	Broadway	11th Ave	Big Ideas	Lower

Project ID	Name	Description	Street	From	To	Plan	Priority
TPP_47	35th Ave / S Land Park Dr	Big 7 Urban Core:	35th Ave			Big Ideas	Lower
TPP_48	McKinley Blvd Traffic Calming	Big 7 Urban Core: Traffic calming	McKinley Blvd	35th St	40th St	Big Ideas	Lower
TPP_50	Bike Lane	Class 2: Bike Lane	34th St	Stockton Blvd	Truckee Way	Bike Master Plan	Lower
TPP_50	Sacramento Charter High School Vision Zero Improvements	Signing, striping, traffic calming improvements	34th St	V St	Y St	Vision Zero School Safety Study	Lower
TPP_50	Sacramento Charter High School Vision Zero Improvements	Signing, striping, traffic calming improvements	Y St	34th St	36th St	Vision Zero School Safety Study	Lower
TPP_51	33rd/34th/5th Ave Traffic Calming	Traffic Calming				Big Ideas	Medium
TPP_52	Folsom Blvd Lane Reduction	Reduce Folsom Blvd from four lanes to three lanes.				65th Street Station Area Study	Lower
TPP_52	Folsom Blvd Parallel Parking	Add on-street parallel parking to both sides of the street.				65th Street Station Area Study	Lower
TPP_52	Folsom Blvd Sidewalk Enhancements	Enhance sidewalks.				65th Street Station Area Study	Lower
TPP_52	Buffered Bike Lane	Class 2: Bike Lane	Folsom Blvd	Wisseman Dr	1,000ft South of Watt Ave	Bike Master Plan	Lower
TPP_52	Buffered Bike Lane	Class 2: Bike Lane	Folsom Blvd	57th St	59th St	Bike Master Plan	Lower
TPP_52	Bike Lane	Class 2: Bike Lane	Folsom Blvd	59th St	65th St	Bike Master Plan	Lower
TPP_52	Folsom Blvd Streetscape Master Plan	Modify intersections to improve safety				Folsom Boulevard Streetscape Master Plan	Lower
TPP_54	Bike Lane	Class 2: Bike Lane	59th St	S St	Broadway	Bike Master Plan	Lower
TPP_54	Streetscape 59th St & Broadway	Landscaping, lighting, banners/signs, trash bins, sidewalks, bikeways	59th St/Broadway	Tahoe Way	Broadway	Transportation Programming Guide (2014)	Lower
TPP_55	22nd St Traffic Calming S	Traffic Calming				Big Ideas	Lower

Project ID	Name	Description	Street	From	To	Plan	Priority
TPP_56	Pedestrian Improvements: Upgrade Richards Blvd	Wider sidewalks, pedestrian scaled lighting, landscaping and higher quality street-crossing treatments	Richards Blvd	Bercut Dr	N 3rd St	Transportation Programming Guide (2014)	Medium
TPP_56	Richards Blvd Beautification	Landscaping, lighting, banners/signs, trash bins, sidewalks, bikeways	Richards Blvd	Jibboom St	16th St	Transportation Programming Guide (2014)	Medium
TPP_58	Bike Lane	Class 2: Bike Lane	Muir Way	Vallejo Way	McClatchy Way	Bike Master Plan	Lower
TPP_60	Bike Lane	Class 2: Bike Lane	12th Ave	33rd St	36th St	Bike Master Plan	Medium
TPP_60	12th Ave/14th Ave Bypass Lane Reduction	Intersection redesign, improve safety and conditions for walking	12th Ave	36th St	39th St	Martin Luther King, Jr. Boulevard Streetscape and Urban Design Master Plan	Medium
TPP_62	Bike Lane	Class 2: Bike Lane	Broadway	La Solidar Way	43rd St	Bike Master Plan	Funded
TPP_62	VZ Top 5 - Broadway/Stockton Blvd	Safety improvements, lane reduction, new traffic signals, new pedestrian crossings	VZ Top			Vision Zero Top 5 Corridors Study	Funded
TPP_66	San Joaquin Parallel Parking	Add on-street parking	San Joaquin St	Redding Ave	Business Dr	65th Street Station Area Study	Medium
TPP_66	San Joaquin St Sidewalk Enhancements	Widen sidewalks	San Joaquin St	65th St	Redding Ave	65th Street Station Area Study	Medium
TPP_66	Bike Route	Class 3: Bike Route	8th Ave	MLK Blvd	65th St	Bike Master Plan	Medium
TPP_66	Bike Route	Class 3: Bike Route	San Joaquin St	65th St	Redding Ave	Bike Master Plan	Medium
TPP_70	Bike Lane	Class 2: Bike Lane	21st Ave	Arlington Ave	MLK Blvd	Bike Master Plan	Medium
TPP_70	21st Ave Gateway	Narrow travel lanes, bikeways, wider sidewalks, lighting	21st Ave	SR-99		Martin Luther King, Jr. Boulevard Streetscape and Urban Design Master Plan	Medium

Project ID	Name	Description	Street	From	To	Plan	Priority
TPP_70	21st Ave Improvements	Widen sidewalks	21st Ave	Franklin Blvd	Martin Luther King, Jr. Blvd	Martin Luther King, Jr. Boulevard Streetscape and Urban Design Master Plan	Medium
TPP_74	Bike Route	Class 3: Bike Route	26th Ave	35th St	Martin Luther King Jr. Dr	Bike Master Plan	Lower
TPP_74	St. Hope Public School 7 Vision Zero Improvements	Signing, striping, traffic calming improvements	Strawberry Ln	26th Ave	27th Ave	Vision Zero School Safety Study	Lower
TPP_74	St. Hope Public School 7 Vision Zero Improvements	Signing, striping, traffic calming improvements	27th Ave	Strawberry Lane	Martin Luther King Jr. Blvd	Vision Zero School Safety Study	Lower
TPP_91	Bike Route	Class 3: Bike Route	Grandstaff Dr	Bamford Dr	Alvern Way	Bike Master Plan	High
TPP_91	Bike Route	Class 3: Bike Route	Grandstaff Dr	Valley Hi Rd	Arroyo Vista Dr	Bike Master Plan	High
TPP_91	Separated Bikeway	Class 4: Separated Bikeway	Valley Hi Rd	Mack Rd	Bamford Dr	Bike Master Plan	High
TPP_91	Buffered Bike Lane	Class 2B: Buffered Bike Lane	Bruceville Rd	Valley Hi Rd	Wyndham Dr	Bike Master Plan	High
TPP_91	Las Flores High School and Rio Cazadero High School Vision Zero Improvements	Signing, striping, traffic calming improvements	Bamford Dr	Center Parkway	Hanford Dr	Vision Zero School Safety Study	High
TPP_91	Las Flores High School and Rio Cazadero High School Vision Zero Improvements	Curb ramp and curb radii improvement, new pedestrian crossings	Grandstaff Dr	Bamford Dr	Alvern Way	Vision Zero School Safety Study	High
TPP_91	Mustard Seed School Vision Zero Improvements	Signing, striping, crossing improvements	Ahern St	N 12th St	N C St	Vision Zero School Safety Study	High
TPP_91	Natomas High School Vision Zero Improvements	Signing, striping, intersection improvements	San Juan Rd	Truxel Rd	Tumbleweed Way	Vision Zero School Safety Study	High
TPP_104	Bike Lane	Class 2: Bike Lane	Silver Eagle Rd	Mabel St	Norwood Ave	Bike Master Plan	Medium
TPP_104	Bike Route	Class 3: Bike Route	Hayes Ave	Altos Ave	Nuevo Park	Bike Master Plan	Medium
TPP_104	Bike Route	Class 3: Bike Route	Hayes Ave	Taylor St	Altos Ave	Bike Master Plan	Medium

Project ID	Name	Description	Street	From	To	Plan	Priority
TPP_104	Buffered Bike Lane	Class 2B: Buffered Bike Lane	Silver Eagle Rd	Northgate Blvd	Norwood Ave	Bike Master Plan	Medium
TPP_125	Bike Lane	Class 2: Bike Lane	Main Ave	Raley Blvd	Marysville Blvd	Bike Master Plan	Medium
TPP_125	Separated Bikeway	Class 4: Separated Bikeway	Raley Blvd	Ascot Ave	Santa Ana Ave	Bike Master Plan	Medium
TPP_125	Buffered Bike Lane	Class 2B: Buffered Bike Lane	Main Ave			Bike Master Plan	Medium
TPP_125	Pedestrian Improvements: Upgrade Main Ave (West) - Norwood Ave to Rio Linda Blvd	Wider sidewalks, pedestrian scaled lighting, landscaping and higher quality street-crossing treatments	Main Ave	Norwood Ave	Rio Linda Blvd	Transportation Programming Guide (2014)	Medium
TPP_158	Buffered Bike Lane	Class 2: Bike Lane	S Watt Ave	Fruitridge Rd	Tokay Lane	Bike Master Plan	Lower
TPP_158	Separated Bikeway	Class 4: Separated Bikeway	S Watt Ave	Tokay Ln	South of City Boundary	Bike Master Plan	Lower
TPP_162	Bike Lane	Class 2: Bike Lane	Franklin Blvd	2nd Ave	Suttersville Rd/12th Ave	Bike Master Plan	High
TPP_162	Franklin Blvd Complete St Phase III	Lane reduction, low stress bikeways, widened sidewalks	Franklin Blvd	32nd Ave	41st Ave	Franklin Boulevard Complete Street Master Plan	High
TPP_162	Pedestrian Improvements: Basic 19th Ave and 20th Ave - east of Franklin Blvd	Install sidewalk	19th Ave	Franklin Blvd	terminus	Transportation Programming Guide (2014)	High
TPP_162	Pedestrian Improvements: Basic 32nd St and 22nd Ave - east of Franklin Blvd	Install sidewalk	Pedestrian Improvements			Transportation Programming Guide (2014)	High
TPP_170	Separated Bikeway	Class 4: Separated Bikeway	Freeport Blvd	Meadowview Rd	Stonecrest Ave/City Boundary	Bike Master Plan	Medium
TPP_172	Separated Bikeway	Class 4: Separated Bikeway	Stockton Blvd	City Limit	Beacon Creek	Bike Master Plan	Lower

Project ID	Name	Description	Street	From	To	Plan	Priority
	Pedestrian Improvements: Basic East Stockton Blvd - Mack Rd to Hwy99	Install sidewalk	East Stockton Blvd	Mack Rd	SR-99	Transportation Programming Guide (2014)	Lower
TPP_175	North Segment Stockton Bus Transit	Transit	Stockton Blvd	Alhambra Blvd	Broadway	Big Ideas	Medium
TPP_175	Separated Bikeway	Class 4: Separated Bikeway	Stockton Blvd	T St	Broadway	Bike Master Plan	Medium
TPP_175	Stockton Blvd Mobility Project	Complete streets and safety improvements	Stockton Blvd	Alhambra	Broadway	SACOG MTP/SCS Project List	Medium
TPP_175	Stockton Blvd North Segment	Complete street improvements	Stockton Blvd	Alhambra Blvd	Broadway	Stockton Boulevard Corridor Plan	Medium
TPP_181	Bike/Walk Trail	Class 1: Shared-Use Path	W Elkhorn Blvd	SR 99	E Levee Rd	Bike Master Plan	Lower
TPP_181	Buffered Bike Lane	Class 2B: Buffered Bike Lane	W Elkhorn Blvd	SR 99	Natomas Blvd	Bike Master Plan	Lower
TPP_181	Bike Lane	Class 2: Bike Lane	Natomas Blvd	W Elkhorn Blvd	Mabry Dr	Bike Master Plan	Lower
TPP_181	W Elkhorn Blvd between Natomas Blvd and Rio Linda Blvd lane addition	Roadway widening					Lower
TPP_181	Elkhorn Blvd between SR-99 and E Commerce Way lane addition	Widen roadway					Lower
TPP_181	W Elkhorn Blvd between E Commerce Way and Natomas Blvd lane addition	Roadway widening					Lower
TPP_181	Elkhorn Blvd Segment 14a	Widen roadway	Elkhorn Blvd	SR 99	Natomas Blvd	North Natomas Plan Unfunded Schedule 2	Lower
TPP_181	Elkhorn Blvd Segment 14b	Widen roadway	Elkhorn Blvd	SR 99	Natomas Blvd	North Natomas Plan Unfunded Schedule 2	Lower
TPP_182	Bike/Walk Trail	Class 1: Shared-Use Path				Bike Master Plan	Lower

Project ID	Name	Description	Street	From	To	Plan	Priority
TPP_183	Bike/Walk Trail	Class 1: Shared-Use Path				Bike Master Plan	Lower
TPP_185	Bike/Walk Trail	Class 1: Shared-Use Path				Bike Master Plan	Lower
TPP_186	Bike/Walk Trail	Class 1: Shared-Use Path				Bike Master Plan	Lower
TPP_187	Bike/Walk Trail	Class 1: Shared-Use Path				Bike Master Plan	Lower
TPP_188	Bike/Walk Trail	Class 1: Shared-Use Path				Bike Master Plan	Lower
TPP_189	Bike/Walk Trail	Class 1: Shared-Use Path				Bike Master Plan	Lower
TPP_190	Bike/Walk Trail	Class 1: Shared-Use Path				Bike Master Plan	Lower
TPP_191	Bike/Walk Trail	Class 1: Shared-Use Path				Bike Master Plan	Lower
TPP_192	Bike/Walk Trail	Class 1: Shared-Use Path				Bike Master Plan	Lower
TPP_193	Bike/Walk Trail	Class 1: Shared-Use Path				Bike Master Plan	Lower
TPP_194	Bike/Walk Trail	Class 1: Shared-Use Path				Bike Master Plan	Lower
TPP_195	Bike/Walk Trail	Class 1: Shared-Use Path				Bike Master Plan	Lower
TPP_196	Bike/Walk Trail	Class 1: Shared-Use Path				Bike Master Plan	Lower
TPP_197	Bike/Walk Trail	Class 1: Shared-Use Path				Bike Master Plan	Lower
TPP_198	Bike/Walk Trail	Class 1: Shared-Use Path				Bike Master Plan	Lower
TPP_199	Bike/Walk Trail	Class 1: Shared-Use Path				Bike Master Plan	Lower
TPP_200	Bike/Walk Trail	Class 1: Shared-Use Path				Bike Master Plan	Lower
TPP_201	Bike/Walk Trail	Class 1: Shared-Use Path				Bike Master Plan	Lower

Project ID	Name	Description	Street	From	To	Plan	Priority
TPP_202	Bike/Walk Trail	Class 1: Shared-Use Path				Bike Master Plan	Lower
TPP_203	Bike/Walk Trail	Class 1: Shared-Use Path				Bike Master Plan	Lower
TPP_204	Bike/Walk Trail	Class 1: Shared-Use Path				Bike Master Plan	Medium
TPP_204	Bike Route	Class 3: Bike Route				Bike Master Plan	Medium
TPP_204	Buffered Bike Lane	Class 2: Bike Lane	Airport Rd	Tanzanite Ave	San Juan Rd	Bike Master Plan	Medium
TPP_205	Bike/Walk Trail	Class 1: Shared-Use Path				Bike Master Plan	Lower
TPP_205	Buffered Bike Lane	Class 2: Bike Lane	Airport Rd	Tanzanite Ave	San Juan Rd	Bike Master Plan	Lower
TPP_206	Bike/Walk Trail	Class 1: Shared-Use Path				Bike Master Plan	Lower
TPP_207	Bike/Walk Trail	Class 1: Shared-Use Path				Bike Master Plan	Lower
TPP_208	Bike/Walk Trail	Class 1: Shared-Use Path				Bike Master Plan	Lower
TPP_209	Bike/Walk Trail	Class 1: Shared-Use Path				Bike Master Plan	Lower
TPP_210	Bike/Walk Trail	Class 1: Shared-Use Path				Bike Master Plan	Lower
TPP_211	Bike/Walk Trail	Class 1: Shared-Use Path				Bike Master Plan	Lower
TPP_212	Bike/Walk Trail	Class 1: Shared-Use Path				Bike Master Plan	Lower
TPP_213	Bike/Walk Trail	Class 1: Shared-Use Path				Bike Master Plan	Medium
TPP_214	Bike/Walk Trail	Class 1: Shared-Use Path				Bike Master Plan	Medium
TPP_215	Bike/Walk Trail	Class 1: Shared-Use Path				Bike Master Plan	Lower
TPP_216	Bike/Walk Trail	Class 1: Shared-Use Path				Bike Master Plan	Lower
TPP_217	Bike/Walk Trail	Class 1: Shared-Use Path				Bike Master Plan	Lower
TPP_218	Bike/Walk Trail	Class 1: Shared-Use Path				Bike Master Plan	Lower

Project ID	Name	Description	Street	From	To	Plan	Priority
TPP_219	Bike/Walk Trail	Class 1: Shared-Use Path				Bike Master Plan	Lower
TPP_220	Bike/Walk Trail	Class 1: Shared-Use Path				Bike Master Plan	Lower
TPP_220	Bike Route	Class 3: Bike Route	Shady Arbor Ct	River Otter Park	W River Dr	Bike Master Plan	Lower
TPP_221	Bike/Walk Trail	Class 1: Shared-Use Path				Bike Master Plan	Lower
TPP_222	Bike/Walk Trail	Class 1: Shared-Use Path				Bike Master Plan	Lower
TPP_223	Bike/Walk Trail	Class 1: Shared-Use Path				Bike Master Plan	Lower
TPP_224	Bike/Walk Trail	Class 1: Shared-Use Path				Bike Master Plan	Lower
TPP_225	Bike/Walk Trail	Class 1: Shared-Use Path				Bike Master Plan	Lower
TPP_226	Bike/Walk Trail	Class 1: Shared-Use Path				Bike Master Plan	Lower
TPP_227	Bike/Walk Trail	Class 1: Shared-Use Path				Bike Master Plan	Lower
TPP_228	Sutters Landing Bike/Walk Bridge	Class 1: Shared-Use Path	Sutters Landing Bridge			Bike Master Plan	Lower
TPP_233	Bike/Walk Trail	Class 1: Shared-Use Path				Bike Master Plan	Lower
TPP_234	Bike/Walk Trail	Class 1: Shared-Use Path				Bike Master Plan	Lower
TPP_234	Bike/Walk Trail	Class 1: Shared-Use Path				Bike Master Plan	Lower
TPP_235	Bike/Walk Trail	Class 1: Shared-Use Path				Bike Master Plan	Medium
TPP_236	Bike/Walk Trail	Class 1: Shared-Use Path				Bike Master Plan	Lower
TPP_237	Bike/Walk Trail	Class 1: Shared-Use Path				Bike Master Plan	Lower
TPP_238	Bike/Walk Trail	Class 1: Shared-Use Path				Bike Master Plan	Lower
TPP_239	Bike/Walk Trail	Class 1: Shared-Use Path				Bike Master Plan	Lower

Project ID	Name	Description	Street	From	To	Plan	Priority
TPP_240	Bike/Walk Trail	Class 1: Shared-Use Path				Bike Master Plan	Medium
TPP_241	Bike/Walk Trail	Class 1: Shared-Use Path				Bike Master Plan	Lower
TPP_243	Bike/Walk Trail	Class 1: Shared-Use Path				Bike Master Plan	Medium
TPP_244	Del Rio Bike/Walk Trail	Class 1: Shared-Use Path				Bike Master Plan	Funded
TPP_245	Bike/Walk Trail	Class 1: Shared-Use Path				Bike Master Plan	Lower
TPP_246	Bike/Walk Trail	Class 1: Shared-Use Path				Bike Master Plan	Lower
TPP_248	Bike/Walk Trail	Class 1: Shared-Use Path				Bike Master Plan	Lower
TPP_249	Bike/Walk Trail	Class 1: Shared-Use Path				Bike Master Plan	Lower
TPP_250	Bike/Walk Trail	Class 1: Shared-Use Path				Bike Master Plan	Lower
TPP_251	Bike/Walk Trail	Class 1: Shared-Use Path				Bike Master Plan	Lower
TPP_252	Bike/Walk Trail	Class 1: Shared-Use Path				Bike Master Plan	Medium
TPP_253	Bike/Walk Trail	Class 1: Shared-Use Path				Bike Master Plan	Lower
TPP_254	Bike/Walk Trail	Class 1: Shared-Use Path				Bike Master Plan	Lower
TPP_256	Bike/Walk Trail	Class 1: Shared-Use Path				Bike Master Plan	Lower
TPP_258	Bike/Walk Trail Seltzer Tunnel and Shared Use Paths	Class 1: Shared-Use Path				Bike Master Plan	Lower
TPP_259	Bike/Walk Trail	Class 1: Shared-Use Path				Bike Master Plan	Lower
TPP_260	Bike/Walk Trail	Class 1: Shared-Use Path				Bike Master Plan	Lower
TPP_261	Bike/Walk Trail	Class 1: Shared-Use Path				Bike Master Plan	Lower

Project ID	Name	Description	Street	From	To	Plan	Priority
TPP_263	Bike/Walk Trail	Class 1: Shared-Use Path				Bike Master Plan	Lower
TPP_266	Bike/Walk Trail	Class 1: Shared-Use Path				Bike Master Plan	Lower
TPP_267	Bike/Walk Trail	Class 1: Shared-Use Path				Bike Master Plan	Lower
TPP_277	Buffered Bike Lane	Class 2: Bike Lane	G			Bike Master Plan	Lower
TPP_277	G St Two-Way Conversion	Convert to two-way (two lanes)	G St	7th St	16th St	Central City Specific Plan	Lower
TPP_278	Bike Lane	Class 2: Bike Lane	I St	16th St	21st St	Bike Master Plan	Funded
TPP_278	Bike Route	Class 3: Bike Route	I			Bike Master Plan	Funded
TPP_278	I St Lane Reduction	Lane reduction	I St	16th St	12th St	Central City Specific Plan	Funded
TPP_293	2nd St Realignment	Realignment and potential two-way conversion of 2nd Street from O Street to N Street	2nd St	O St	N St	2nd Street Realignment	Medium
TPP_293	Buffered Bike Lane	Class 2B: Buffered Bike Lane	P St	21st St	29th St	Bike Master Plan	Medium
TPP_293	Buffered Bike Lane	Class 2B: Buffered Bike Lane	Q St	21st St	29th St	Bike Master Plan	Medium
TPP_293	P St Lane Reduction	Lane reduction	P St	5th St	9th St	Central City Specific Plan	Medium
TPP_297	Bike Lane	Class 2: Bike Lane	Broadway	Marina View Dr	32nd St	Bike Master Plan	Medium
TPP_297	Broadway Lane Reduction	Lane reduction, bikeways, crossing improvements	Broadway	9th St	SR-99	Central City Specific Plan	Medium
TPP_297	Broadway Transit Investments	Transit improvements	Broadway	19th St	21st St	Central City Specific Plan	Medium
TPP_297	Broadway Transit Investments	Transit improvements	Broadway	26th St	SR-99 NB Off-ramp	Central City Specific Plan	Medium
TPP_297	Broadway between Riverside Blvd and Franklin Blvd lane reduction	Lane reduction					Medium

Project ID	Name	Description	Street	From	To	Plan	Priority
TPP_297	Lower Broadway Complete St	Lane reduction, bikeways, crossing improvements	Broadway	24th St	Franklin Blvd	Lower Broadway Complete Street	Medium
TPP_305	Bike Lane	Class 2: Bike Lane	P			Bike Master Plan	Lower
TPP_305	Bike Lane	Class 2: Bike Lane	P			Bike Master Plan	Lower
TPP_305	Bike Lane	Class 2: Bike Lane	Q			Bike Master Plan	Lower
TPP_305	P St Connector St Enhancements	Improve walking connectivity	P St	29th St	Alhambra Blvd	Central City Specific Plan	Lower
TPP_305	P St Two-Way Conversion	Convert to two-way (one lane contra-flow)	P St	29th St	Alhambra Blvd	Central City Specific Plan	Lower
TPP_305	Q St Connector St Enhancements	Improve walking connectivity	Q St	29th St	Alhambra Blvd	Central City Specific Plan	Lower
TPP_307	Bike Lane	Class 2: Bike Lane	20th St	I St	J St	Bike Master Plan	Medium
TPP_307	Buffered Bike Lane	Class 2: Bike Lane	K			Bike Master Plan	Medium
TPP_307	20th St Sidewalk Improvements	Widen sidewalks	20th St	J St	K St	Central City Specific Plan	Medium
TPP_307	4th St Pedestrian Access	Pedestrian crossing bridge, wayfinding, and lighting, ADA improvements	4th St			4th Street Pedestrian Access	Medium
TPP_307	Replace Bridge: K St @ K St at Holiday Garage	Replace bridge	Replace Bridge			Transportation Programming Guide (2014)	Medium
TPP_309	Buffered Bike Lane	Class 2B: Buffered Bike Lane	L St	15th St	28th St	Bike Master Plan	Medium
TPP_309	L St Lane Reduction	Lane reduction	L St	15th St	11th St	Central City Specific Plan	Medium
TPP_309	L St Sidewalk Improvements	Widen sidewalks	L St	3rd St	5th St	Central City Specific Plan	Medium
TPP_309	L St Streetscape Project	Beautification	L St	7th St	29th St	Central City Specific Plan	Medium
TPP_309	L St Transit Investments	Transit improvements	L St	11th St	15th St	Central City Specific Plan	Medium
TPP_312	Bike Route	Class 3: Bike Route	R St	2nd St	15th St	Bike Master Plan	Medium

Project ID	Name	Description	Street	From	To	Plan	Priority
	R St Streetscape Project	Complete street and beautification improvements	R St	3rd St	10th St	Central City Specific Plan	Medium
TPP_326	Streetscape 47th Ave (UPRR to 27th St)	Landscaping, lighting, banners/signs, trash bins, sidewalks, bikeways	47th Ave	UPRR	27th St	Transportation Programming Guide (2014)	Lower
TPP_327	H. Allen Hight Elementary and Natomas Middle School Vision Zero Improvements	Bikeway improvements	N Park Dr	E Commerce Way	Kokomo Dr	Vision Zero School Safety Study	Lower
TPP_327	H. Allen Hight Elementary and Natomas Middle School Vision Zero Improvements	Walking improvements	Kokomo Dr	Harbor Cove Way	N Park Dr	Vision Zero School Safety Study	Lower
TPP_328	Bike Route	Class 3: Bike Route	E COMMERCE WAY			Bike Master Plan	Lower
TPP_329	Bike Route	Class 3: Bike Route	NATHAN CT			Bike Master Plan	Lower
TPP_330	Bike Route	Class 3: Bike Route	AEROSTAR WAY			Bike Master Plan	Lower
TPP_331	Streetscape Natomas Crossing Dr Median Landscaping (Cashaw Wy to Innovator Dr)	Landscaping, lighting, banners/signs, trash bins, sidewalks, bikeways	Natomas Crossing Dr	Cashaw Way	Innovator Dr	Transportation Programming Guide (2014)	Lower
TPP_333	Pedestrian Improvements: Upgrade Jessie Ave - Burgess Drive to Taylor St	Wider sidewalks, pedestrian scaled lighting, landscaping and higher quality street-crossing treatments	Jessie Ave	Burgess Dr	Taylor St	Transportation Programming Guide (2014)	Lower
TPP_334	Pedestrian Improvements: Upgrade Rio Linda Blvd - North Ave to Grand Ave	Wider sidewalks, pedestrian scaled lighting, landscaping and higher quality street-crossing treatments	Rio Linda Blvd	North Ave	Grand Ave	Transportation Programming Guide (2014)	Lower

Project ID	Name	Description	Street	From	To	Plan	Priority
TPP_335	Pedestrian Improvements: Basic Roanoke Ave - west of Rio Linda Blvd	Install sidewalk	Roanoke Ave	Rio Linda Blvd	Road End	Transportation Programming Guide (2014)	Lower
TPP_336	Bike Route	Class 3: Bike Route	Albatross Wy			Bike Master Plan	Medium
TPP_336	Pedestrian Improvements: Basic Waterford Road - Yorkshire Road to Bowling Green Drive	Install sidewalk	Waterford Rd	Yorkshire Rd	Bowling Green Dr	Transportation Programming Guide (2014)	Medium
TPP_336	Pedestrian Improvements: Basic Yorkshire Road - Royale Rd to Bowling Green Dr	Install sidewalk	Yorkshire Rd	Royale Rd	Bowling Green Dr	Transportation Programming Guide (2014)	Medium
TPP_336	Streetscape Ethan Wy - West side (Middleberry Rd to Connie Dr)	Landscaping, lighting, banners/signs, trash bins, sidewalks, bikeways	Streetscape Ethan	Middleberry Rd	El Camino	Transportation Programming Guide (2014)	Medium
TPP_336	Pedestrian Improvements: Basic Albatross Way and Woolley Way	Install sidewalk	Pedestrian Improvements			Transportation Programming Guide (2014)	Medium
TPP_336	Pedestrian Improvements: Basic Cormorant Way - Silica Ave to Royale Rd	Install sidewalk	Cormorant Way	Silica Ave	Royale Rd	Transportation Programming Guide (2014)	Medium
TPP_337	Separated Bikeway	Class 4: Separated Bikeway	Ethan Way	Exposition Blvd	Hurley Way	Bike Master Plan	Lower
TPP_337	Bike Lane	Class 2: Bike Lane	Ethan Way	El Camino Ave	Alta Arden Expressway	Bike Master Plan	Lower
TPP_337	Streetscape Ethan Wy - West side (Middleberry Rd to Connie Dr)	Landscaping, lighting, banners/signs, trash bins, sidewalks, bikeways	Streetscape Ethan	Middleberry Rd	El Camino	Transportation Programming Guide (2014)	Lower

Project ID	Name	Description	Street	From	To	Plan	Priority
TPP_338	Pedestrian Improvements: Upgrade Kathleen Ave/Tessa Ave - Del Paso Blvd to Academy Way	Wider sidewalks, pedestrian scaled lighting, landscaping and higher quality street-crossing treatments	Kathleen Ave	Del Paso Blvd	Academy Way	Transportation Programming Guide (2014)	Lower
TPP_338	Pedestrian Improvements: Upgrade Tessa Ave - Del Paso Blvd to Kathleen Ave	Wider sidewalks, pedestrian scaled lighting, landscaping and higher quality street-crossing treatments	Tessa Ave	Del Paso Blvd	Kathleen Ave	Transportation Programming Guide (2014)	Lower
TPP_340	Pedestrian Improvements: Upgrade Taft St - El Camino Ave to Helena Ave	Wider sidewalks, pedestrian scaled lighting, landscaping and higher quality street-crossing treatments	Taft St	Helena Ave	El Camino Ave	Transportation Programming Guide (2014)	Lower
TPP_340	Northwood Elementary School Vision Zero Improvements	Vision Zero school area safety improvements	Taft St	Helena Ave	El Camino Ave	Vision Zero School Safety Study	Lower
TPP_341	Pedestrian Improvements: Upgrade Selma St - Frijen Ave to El Camino Ave	Wider sidewalks, pedestrian scaled lighting, landscaping and higher quality street-crossing treatments	Selma St	Frijen Ave	El Camino Ave	Transportation Programming Guide (2014)	Lower
TPP_342	Lampasas Blvd at Rio Linda Ave Intersection Safety	Vision Zero intersection improvement	Lampasas Blvd	Rio Linda Blvd		SACOG MTP/SCS Project List	Funded
TPP_344	Pedestrian Improvements: Upgrade Clay St - Dixieanne Ave to El Camino Ave	Wider sidewalks, pedestrian scaled lighting, landscaping and higher quality street-crossing treatments	Clay St	El Camino Ave	Dixieanne Ave	Transportation Programming Guide (2014)	Lower

Project ID	Name	Description	Street	From	To	Plan	Priority
TPP_345	Pedestrian Improvements: Basic Selma St - south of Dixieanne Ave	Install sidewalk	Selma St	Dixieanne Ave	Road End	Transportation Programming Guide (2014)	Lower
TPP_347	Streetscape Darnel Wy (Riverside Blvd to end)	Landscaping, lighting, banners/signs, trash bins, sidewalks, bikeways	Darnel Way	Riverside Ave	terminus	Transportation Programming Guide (2014)	Lower
TPP_349	Streetscape Meadowview Rd/Mack Rd (LRT to Brookfield Dr)	Landscaping, lighting, banners/signs, trash bins, sidewalks, bikeways	Meadowview Rd/Mack Rd	LRT	Brookfield Dr	Transportation Programming Guide (2014)	Lower
TPP_350	Pedestrian Improvements: Upgrade Mack Road - Brook Meadow Dr to Deer Franklin Blvd Meadow Dr	Wider sidewalks, pedestrian scaled lighting, landscaping and higher quality street-crossing treatments	Franklin Blvd	Brook Meadow Dr	Franklin Blvd	Transportation Programming Guide (2014)	Lower
TPP_351	Center Pkwy between Mack Rd and Bruceville Rd lane reduction	Lane reduction					Medium
TPP_353	Pedestrian Improvements: Basic Carlin Ave - Stubblefield Way and Del Vista Cir (n)	Install sidewalk	Carlin Way	Stubblefield Way	Del Vista Cir	Transportation Programming Guide (2014)	Lower
TPP_354	Streetscape San Mateo Wy (Riverside Blvd to end)	Landscaping, lighting, banners/signs, trash bins, sidewalks, bikeways	San Mateo Way	Riverside Blvd	terminus	Transportation Programming Guide (2014)	Lower
TPP_356	Bike Lane	Class 2: Bike Lane	Arden Way			Bike Master Plan	High
TPP_356	Pedestrian Improvements: Upgrade Auburn Blvd - Plover St to Marconi Cir	Wider sidewalks, pedestrian scaled lighting, landscaping and higher quality street-crossing treatments	Auburn Blvd	Plover St	Marconi Cir	Transportation Programming Guide (2014)	High

Project ID	Name	Description	Street	From	To	Plan	Priority
TPP_356	Streetscape Auburn Blvd/Roseville Rd (El Camino Ave to Connie Dr)	Landscaping, lighting, banners/signs, trash bins, sidewalks, bikeways	Auburn Blvd/Roseville Rd	El Camino Ave	Connie Dr	Transportation Programming Guide (2014)	High
TPP_357	Buffered Bike Lane	Class 2: Bike Lane	San Juan Rd	Pony Express Dr	Tumbleweed Way	Bike Master Plan	Medium
TPP_357	Natomas High School Vision Zero Improvements	Signing, striping, intersection improvements	Fong Ranch Rd	Old West Dr	San Juan Rd	Vision Zero School Safety Study	Medium
TPP_357	Natomas High School Vision Zero Improvements	Signing, striping, intersection improvements	San Juan Rd	Truxel Rd	Tumbleweed Way	Vision Zero School Safety Study	Medium
TPP_358	Streetscape 2nd Ave (Franklin Blvd to Alhambra Blvd)	Landscaping, lighting, banners/signs, trash bins, sidewalks, bikeways	2nd Ave	Franklin Blvd	Alhambra Blvd	Transportation Programming Guide (2014)	Lower
TPP_359	Bret Harte Elementary School Vision Zero Improvements	Signing, striping, crossing improvements	7th Ave	E Curtis Dr	Franklin Blvd	Vision Zero School Safety Study	Lower
TPP_359	Bret Harte Elementary School Vision Zero Improvements	Signing, striping, crossing improvements	Franklin Blvd	7th Ave	9th Ave	Vision Zero School Safety Study	Lower
TPP_359	Bret Harte Elementary School Vision Zero Improvements	Install limited loading times coupled with parking enforcement	9th Ave	E Curtis Dr	31st St	Vision Zero School Safety Study	Lower
TPP_360	Bike Route	Class 3: Bike Route	8th Ave	38th St	65th St	Bike Master Plan	Lower
TPP_360	Streetscape 59th St & Broadway	Landscaping, lighting, banners/signs, trash bins, sidewalks, bikeways	60th St	Broadway	8th Ave	Transportation Programming Guide (2014)	Lower
TPP_361	Pedestrian Improvements: Basic Monterey Way - Potrero Way to 27th Ave	Install sidewalk	Monterey Way	Potrero Way	27th Ave	Transportation Programming Guide (2014)	Lower
TPP_362	Buffered Bike Lane	Class 2B: Buffered Bike Lane	Seamas Ave/Fruitridge Dr	Riverside Blvd	24th St	Bike Master Plan	High

Project ID	Name	Description	Street	From	To	Plan	Priority
TPP_362	Fruitridge Blvd Road Diet	Traffic safety improvements, lane reduction					High
TPP_362	Seamas Ave between I-5 and S Land Park Dr lane reduction	Lane reduction					High
TPP_362	Pedestrian Improvements: Upgrade Seamas Ave/Fruitridge Road - Decliff Cir to Gilgunn Way	Wider sidewalks, pedestrian scaled lighting, landscaping and higher quality street-crossing treatments	Seamas Ave/Fruitridge Dr	Decliff Cir	Gilgunn St	Transportation Programming Guide (2014)	High
TPP_362	Pedestrian Improvements: Upgrade South Land Park Drive - Noonan Dr to Fruitridge Rd	Wider sidewalks, pedestrian scaled lighting, landscaping and higher quality street-crossing treatments	S Land Park Dr	Noonan Dr	Fruitridge Rd	Transportation Programming Guide (2014)	High
TPP_362	Pedestrian Improvements: Basic Lonsdale Drive - Seamas Ave to 34th Ave	Install sidewalk	Lonsdale Dr	Seamas Ave	34th Ave	Transportation Programming Guide (2014)	High
TPP_362	Pedestrian Improvements: Basic Noonan Drive - S Land Park Dr to S Land Park Dr	Install sidewalk	Noonan Dr	South Land Park Dr	South Land Park Dr	Transportation Programming Guide (2014)	High
TPP_363	Separated Bikeway	Class 4: Separated Bikeway	Ramp	Howe Ave	La Riviera Dr	Bike Master Plan	Medium
TPP_363	Bike Lane	Class 2: Bike Lane	American River Dr	Commons Dr	Howe Ave	Bike Master Plan	Medium
TPP_363	Replace Bridge: Howe Ave @ American River (Northbound)	Replace bridge	Replace Bridge			Transportation Programming Guide (2014)	Medium
TPP_363	Replace Bridge: Howe Ave @ American River (Southbound)	Replace bridge	Replace Bridge			Transportation Programming Guide (2014)	Medium

Project ID	Name	Description	Street	From	To	Plan	Priority
TPP_363	Replace Bridge: Howe Ave @ La Riviera Dr (Northbound)	Replace bridge	Replace Bridge			Transportation Programming Guide (2014)	Medium
TPP_363	Replace Bridge: Howe Ave @ La Riviera Drive (Southbound)	Replace bridge	Replace Bridge			Transportation Programming Guide (2014)	Medium
TPP_363	Replace Bridge: Howe Ave @ University Ave (Northbound)	Replace bridge	Replace Bridge			Transportation Programming Guide (2014)	Medium
TPP_363	Replace Bridge: Howe Ave @ University Ave (Southbound)	Replace bridge	Replace Bridge			Transportation Programming Guide (2014)	Medium
TPP_363	Streetscape Howe Ave - Southbound (American River Dr to American River Bridge)	Landscaping, lighting, banners/signs, trash bins, sidewalks, bikeways	Howe Ave	American River Dr	American River Bridge	Transportation Programming Guide (2014)	Medium
TPP_364	Separated Bikeway	Class 4: Separated Bikeway	Roseville Rd	Connie Dr	Longview Dr	Bike Master Plan	Lower
TPP_364	Streetscape Auburn Blvd/Roseville Rd (El Camino Ave to Connie Dr)	Landscaping, lighting, banners/signs, trash bins, sidewalks, bikeways	Auburn Blvd/Roseville Rd	El Camino Ave	Connie Dr	Transportation Programming Guide (2014)	Lower
TPP_365	Replace Bridge: La Mancha Way @ Elder Creek	Replace bridge	Replace Bridge			Transportation Programming Guide (2014)	Lower
TPP_366	Bike Route	Class 3: Bike Route	Amherst St	Ferran Ave	19th St	Bike Master Plan	Medium
TPP_366	Bike Lane	Class 2: Bike Lane	21st St	Florin Rd	Meadowview Rd	Bike Master Plan	Medium
TPP_366	Bike Route	Class 3: Bike Route	Mason Dr	21st St	24th St	Bike Master Plan	Medium
TPP_366	Bike Lane	Class 2: Bike Lane	Manorside Dr	Ferran Ave	Monarch Ave	Bike Master Plan	Medium
TPP_366	Capitol Collegiate Academy Vision Zero Improvements	Reconstruct corner curbs to reduce corner curb radii	Meadowview Rd	Lyle St	Manorside Dr	Vision Zero School Safety Study	Medium
TPP_366	Capitol Collegiate Academy Vision Zero Improvements	Signing, striping, traffic calming improvements	19th St	Meadowview Rd	Monarch Ave	Vision Zero School Safety Study	Medium

Project ID	Name	Description	Street	From	To	Plan	Priority
TPP_366	Earl Warren Elementary School Vision Zero Improvements	Signing, striping, traffic calming improvements	Lowell St	Fruitridge Rd	Standish Rd	Vision Zero School Safety Study	Medium
TPP_367	Replace Bridge: Franklin Blvd @ Laguna Creek	Replace bridge	Replace Bridge			Transportation Programming Guide (2014)	Lower
TPP_368	Cosumnes River Blvd between Franklin Blvd and Bruceville Rd lane addition	Lane reduction					Regionally significant
TPP_368	Cosumnes River Blvd	Improve safety and operations	Cosumnes River Blvd	Franklin Blvd	Bruceville Rd	SACOG MTP/SCS Project List	Regionally significant
TPP_368	Pedestrian Improvements: Upgrade Cosumnes River Blvd - Bruceville Rd to Franklin Blvd	Wider sidewalks, pedestrian scaled lighting, landscaping and higher quality street-crossing treatments	Consumnes River Blvd	Franklin Blvd	Bruceville Rd	Transportation Programming Guide (2014)	Regionally significant
TPP_368	Cosumnes River Blvd Widening - Franklin Blvd to Center Parkway	Widen street	Cosumnes River Blvd	Franklin Blvd	Center Parkway	Transportation Programming Guide (2014)	Regionally significant
TPP_368	Pedestrian Improvements: Basic Calvine Road at CRC Entrance	Install sidewalk	Pedestrian Improvements			Transportation Programming Guide (2014)	Regionally significant
TPP_369	Pedestrian Improvements: Basic Matson Drive - Henrietta Drive to Sylvia Way	Install sidewalk	Matson Dr	Henrietta Dr	Sylvia Way	Transportation Programming Guide (2014)	Lower
TPP_370	Florin Road Streetscape (24th St to City Limits)	Landscaping, lighting, banners/signs, trash bins, sidewalks, bikeways	Florin Rd	24th St	City Limits	Transportation Programming Guide (2014)	Funded
TPP_370	VZ Top 5 - Florin Rd	Safety improvements, new traffic signals, new pedestrian crossing	Florin Rd	24th St	Munson Way	Vision Zero Top 5 Corridors Study	Funded

Project ID	Name	Description	Street	From	To	Plan	Priority
TPP_371	24th St Streetscape	Beautification	24th St	Meadowview Rd	Laramore Way	24th Street Feasibility Study	Lower
TPP_371	24th St	Walking, biking improvements	24th St	meadowview	Florin Rd	Meadowview Complete Streets Plans	Lower
TPP_372	24th St Road Diet	Big 7 Urban Core: lane reduction and bikeways	24th St	Sutterville Bypass	Fruitridge Rd	Big Ideas	Lower
TPP_372	Buffered Bike Lane	Class 2: Bike Lane	24th St	Sutterville Rd Byp	22nd Ave	Bike Master Plan	Lower
TPP_372	Buffered Bike Lane	Class 2: Bike Lane	24th St	26th Ave	Murieta Way	Bike Master Plan	Lower
TPP_372	24th St between Sutterville Rd and Fruitridge Rd Lane reduction	Lane reduction					Lower
TPP_372	Pedestrian Improvements: Upgrade Sutterville Bypass - 23rd St to Attawa Ave	Wider sidewalks, pedestrian scaled lighting, landscaping and higher quality street-crossing treatments	Sutterville Bypass	23rd St	Attawa Ave	Transportation Programming Guide (2014)	Lower
TPP_374	Freeport Blvd Corridor Study	Safety and complete streets improvements	Freeport Blvd	Fruitridge Rd	Blair	Freeport Blvd Corridor Study	High
TPP_374	Pedestrian Improvements: Upgrade Freeport Blvd - 35th Ave to Belleau Wood Lane	Wider sidewalks, pedestrian scaled lighting, landscaping and higher quality street-crossing treatments	Freeport Blvd	35th Ave	Belleau Wood Lane	Transportation Programming Guide (2014)	High
TPP_375	Freeport Blvd Corridor Study	Safety and complete streets improvements	Freeport Blvd	Sutterville Rd	Fruitridge Rd	Freeport Blvd Corridor Study	High
TPP_375	Pedestrian Improvements: Premium Freeport Blvd - 13th Ave to Sutterville Rd	Extra-wide sidewalks, pedestrian scale lighting, signage, and seating	Freeport Blvd	13th Ave	Sutterville Rd	Transportation Programming Guide (2014)	High

Project ID	Name	Description	Street	From	To	Plan	Priority
TPP_375	Pedestrian Improvements: Premium Freeport Blvd - Sutterville Rd to Wentworth Ave	Extra-wide sidewalks, pedestrian scale lighting, signage, and seating	Freeport Blvd	Sutterville Rd	Wentworth Ave	Transportation Programming Guide (2014)	High
TPP_378	South Watt Ave Widening - Elder Creek Rd to Fruitridge Rd	Roadway widening	South Watt Ave	Fruitridge Rd	Elder Creek Rd	Transportation Programming Guide (2014)	Lower
TPP_381	Bike Route	Class 3: Bike Route	21st Ave	Power Inn Rd	Granite Park North/South Bike Bike/Walk Trail/Florin Perkin*	Bike Master Plan	Lower
TPP_381	Bike Route	Class 3: Bike Route	83rd/84th St	24th Ave	Fruitridge Rd	Bike Master Plan	Lower
TPP_382	Buffered Bike Lane	Class 2: Bike Lane	Florin Perkins Rd	Folsom Blvd	Jackson Rd	Bike Master Plan	Medium
TPP_382	Separated Bikeway	Class 4: Separated Bikeway	Florin Perkins Rd	23rd Ave	Fruitridge Rd	Bike Master Plan	Medium
TPP_382	Pedestrian Improvements: Upgrade Florin Perkins Road - Jackson Hwy to Belvedere Ave	Wider sidewalks, pedestrian scaled lighting, landscaping and higher quality street-crossing treatments	Florin Perkins Rd	Jackson Highway	Belvedere Ave	Transportation Programming Guide (2014)	Medium
TPP_383	North Segment Stockton Bus Transit	Transit	Stockton Blvd	Fruitridge Rd	City Limit	Big Ideas	High
TPP_383	Stockton Blvd South Segment	Complete streets and safety improvements	Stockton Blvd	Fruitridge Rd	City Limit	Stockton Boulevard Corridor Plan	High
TPP_383	Replace Bridge: Stockton Blvd @ Morrison Creek	Replace bridge	Stockton Blvd	Morrison Creek		Transportation Programming Guide (2014)	High
TPP_383	VZ Top 5 - Stockton Blvd (S)	Safety improvements, new bikeways	Stockton Blvd	McMahon Way	Patterson Way	Vision Zero Top 5 Corridors Study	High
TPP_384	Bike Lane	Class 2: Bike Lane	Lemon Hill Ave	City Boundary	Stockton Blvd	Bike Master Plan	Medium
	Streetscape Lemon Hill Ave (Stockton Blvd to Power Inn Rd)	Landscaping, lighting, banners/signs, trash bins, sidewalks, bikeways	Lemon Hill Ave	Stockton Blvd	Power Inn Rd	Transportation Programming Guide (2014)	Medium

Project ID	Name	Description	Street	From	To	Plan	Priority
TPP_385	Streetscape Elder Creek Rd (Stockton Blvd to Power Inn Rd)	Landscaping, lighting, banners/signs, trash bins, sidewalks, bikeways	Elder Creek Rd	Stockton Blvd	Power Inn Rd	Transportation Programming Guide (2014)	Medium
TPP_386	Buffered Bike Lane	Class 2: Bike Lane	Elder Creek Rd	Power Inn Rd	S Watt Ave	Bike Master Plan	High
TPP_386	Elder Creek Rd between Florin Perkins Rd and S Watt Ave lane addition	Widen roadway					High
TPP_386	Streetscape Elder Creek Rd (Stockton Blvd to Power Inn Rd)	Landscaping, lighting, banners/signs, trash bins, sidewalks, bikeways	Elder Creek Rd	Stockton Blvd	Power Inn Rd	Transportation Programming Guide (2014)	High
TPP_386	Pedestrian Improvements: Basic Ring Drive - Elder Creek Road to Rock Creek Way	Install sidewalk	Ring Dr	Elder Creek Rd	Rock Creek Way	Transportation Programming Guide (2014)	High
TPP_387	Bike Route	Class 3: Bike Route	W Railroad Ave	14th Ave	18th Ave	Bike Master Plan	Lower
	Streetscape West Railroad Ave (14th Ave to 18th Ave)	Landscaping, lighting, banners/signs, trash bins, sidewalks, bikeways	West Railroad Ave	14th Ave	18th Ave	Transportation Programming Guide (2014)	Lower
TPP_388	14th Ave Extension Phase 1	Extend 14th Ave	14th Ave			14th Ave Extension	Lower
	Bike Route	Class 3: Bike Route	82nd St	14th Ave	Alpine Ave	Bike Master Plan	Lower
TPP_389	Ramona Ave Parallel Parking	Add on-street parking	Ramona Ave	Brighton Ave	Power Inn Rd	65th Street Station Area Study	Lower
TPP_389	Bike Lane	Class 2: Bike Lane	Ramona Ave	Brighten Ave	Ramona Ave	Bike Master Plan	Lower
TPP_389	Ramona Ave Phase II	Complete street improvements	Ramona Ave	Brighton Ave	Cucamonga Ave	SACOG MTP/SCS Project List	Lower
TPP_389	Ramona Ave Extension (Cucamonga Ave to 14th Ave)	Complete street improvements	Ramona Ave			Transportation Programming Guide (2014)	Lower

Project ID	Name	Description	Street	From	To	Plan	Priority
TPP_390	Pedestrian Improvements: Upgrade Power Inn Road - UPRR crossing to 21st Ave	Wider sidewalks, pedestrian scaled lighting, landscaping and higher quality street-crossing treatments	Power Inn Rd	UPRR	21st Ave	Transportation Programming Guide (2014)	Lower
TPP_391	West Campus High School Vision Zero Improvements	Safety improvements, lead pedestrian interval and pedestrian refuge island	58th St	21st Ave	Fruitridge Rd	Vision Zero School Safety Study	Lower
TPP_392	Bike Lane	Class 2: Bike Lane	Front St	N St	Q Street	Bike Master Plan	Lower
TPP_392	N St Two-Way Conversion	Convert to two-way (two lanes)	N St	3rd St	21st St	Central City Specific Plan	Lower
TPP_392	N St Streetscape Project	Beautification	N St	3rd St	10th St	Central City Specific Plan	Lower
TPP_392	N St between 10th St and 16th St lane reduction lane reduction	Lane reduction					Lower
TPP_392	N St Connection to Front St	Extend N Street	N St	3rd St	Front St	I-5 Riverfront Reconnection Project	Lower
TPP_392	2nd St to N St	Extend 2nd Street 2nd Street to N Street on the west side of I-5	Riverfront	2nd St	N St	I-5 Riverfront Reconnection Project	Lower
TPP_393	65th Ex between Elder Creek Rd and Stockton Blvd lane reduction	Lane reduction					Medium
TPP_393	65th St Streetscape (Broadway to City Limits)	Landscaping, lighting, banners/signs, trash bins, sidewalks, bikeways	65th St	Broadway	City Limit	Transportation Programming Guide (2014)	Medium
TPP_394	65th St Parallel Parking	Widen street to add on-street parking	65th St	Q St	Elvas Ave	65th Street Station Area Study	Medium

Project ID	Name	Description	Street	From	To	Plan	Priority
TPP_394	65th St Sidewalk Enhancements	Widen sidewalks	65th St	Elvas Ave	14th Ave	65th Street Station Area Study	Medium
TPP_394	Separated Bikeway	Class 4: Separated Bikeway	65th St	Folsom Blvd	14th Ave	Bike Master Plan	Medium
TPP_394	65th St between 14th Ave and Fruitridge Rd lane reduction	Lane reduction					Medium
TPP_394	65th St	Widen to 5 lanes from Hwy 50 to Broadway	65th St			SACOG MTP/SCS Project List	Medium
TPP_394	Pedestrian Improvements: Premium 65th St - Q St to 4th Ave	Extra-wide sidewalks, pedestrian scale lighting, signage, and seating	65th St	Q St	4th Ave	Transportation Programming Guide (2014)	Medium
TPP_394	Pedestrian Improvements: Upgrade 65th St - 14th Ave to 18th Ave	Wider sidewalks, pedestrian scaled lighting, landscaping and higher quality street-crossing treatments	65th St	14th Ave	18th Ave	Transportation Programming Guide (2014)	Medium
TPP_394	Pedestrian Improvements: Upgrade 65th St - 18th Ave to 21st Ave	Wider sidewalks, pedestrian scaled lighting, landscaping and higher quality street-crossing treatments	65th St	18th Ave	21st Ave	Transportation Programming Guide (2014)	Medium
TPP_394	Pedestrian Improvements: Upgrade 65th St - 21st Ave to Fruitridge Rd	Wider sidewalks, pedestrian scaled lighting, landscaping and higher quality street-crossing treatments	65th St	21st Ave	Fruitridge Rd	Transportation Programming Guide (2014)	Medium
TPP_394	65th St Streetscape (Broadway to City Limits)	Landscaping, lighting, banners/signs, trash bins, sidewalks, bikeways	65th St	Broadway	City Limit	Transportation Programming Guide (2014)	Medium

Project ID	Name	Description	Street	From	To	Plan	Priority
TPP_394	65th St Streetscape (Folsom Blvd to Broadway)	Landscaping, lighting, banners/signs, trash bins, sidewalks, bikeways	65th St	Folsom Blvd	Broadway	Transportation Programming Guide (2014)	Medium
TPP_395	K St Sidewalk Improvements	Widen sidewalks	K St	12th St	13th St	Central City Specific Plan	Lower
TPP_396	Redding Ave Parallel Parking	Add on-street parking	Redding Ave	4th Ave	San Joaquin St	65th Street Station Area Study	Lower
TPP_396	Redding Ave Sidewalk Enhancements	Widen sidewalks	Redding Ave	Folsom Blvd	14th Ave	65th Street Station Area Study	Lower
TPP_397	Q St Parallel Parking	Add on-street parking	Q St	67th St	Redding Ave	65th Street Station Area Study	Lower
TPP_397	Q St Sidewalk Enhancements	Widen sidewalks	Q St	65th St	69th St/Redding Ave	65th Street Station Area Study	Lower
TPP_397	67th St Extension - Q St to Elvas Ave	Extend 67th St as a two-lane with walking and biking improvements	67th St	Q St	Elvas Ave	Transportation Programming Guide (2014)	Lower
TPP_397	Q St Improvements - 65th St to Redding Ave	15-ft sidewalks and Class I shared use path	Q St	65th St	Redding Ave	Transportation Programming Guide (2014)	Lower
TPP_398	66th St Parallel Parking	Add on-street parking	66th St	Elvas Ave	Folsom Blvd	65th Street Station Area Study	Lower
TPP_399	Elvas Ave Sidewalk Enhancements	Sidewalks	Elvas Ave	J St	Folsom Blvd	65th Street Station Area Study	Lower
TPP_399	Elvas Ave Parallel Parking	Add on-street parking	Elvas Ave	61st St	Folsom Blvd	65th Street Station Area Study	Lower
TPP_399	Elvas Ave between J ST and Folsom Blvd lane reduction	Lane reduction					Lower

Project ID	Name	Description	Street	From	To	Plan	Priority
TPP_399	Streetscape Elvas Ave (56th St to 65th St)	Landscaping, lighting, banners/signs, trash bins, sidewalks, bikeways	Elvas Ave	56th St	65th St	Transportation Programming Guide (2014)	Lower
TPP_400	Bike Lane	Class 2: Bike Lane	14th Ave	Stockton Blvd	Marsalla Ct	Bike Master Plan	Medium
TPP_400	14th Ave between 65th St and Power Inn Rd lane addition	Reduce one travel lane					Medium
TPP_400	Streetscape 14th Ave (Stockton Blvd to 65th St)	Landscaping, lighting, banners/signs, trash bins, sidewalks, bikeways	14th Ave	Stockton Blvd	65th St	Transportation Programming Guide (2014)	Medium
TPP_400	Streetscape 60th St & 14th Ave - NE & NW corners and around Tallac Shopping Center	Landscaping, lighting, banners/signs, trash bins, sidewalks, bikeways	60th St/14th Ave			Transportation Programming Guide (2014)	Medium
TPP_401	MLK Traffic Calming	Big 7 Urban Core: Traffic calming	MLK	8th Ave	Fruitridge Rd	Big Ideas	Medium
TPP_401	Martin Luther King Jr. Blvd Streetscape Improvements	Beautification	Martin Luther King Jr. Blvd	Broadway	Fruitridge Rd	Martin Luther King, Jr. Boulevard Streetscape and Urban Design Master Plan	Medium
TPP_401	Father Keith B. Kinney Elementary School Vision Zero Improvements	Curb ramp and curb radii improvement, new pedestrian crossings	Martin Luther King Jr. Blvd	8th Ave	14th Ave/12th Ave Bypass	Vision Zero School Safety Study	Medium
TPP_401	Oak Ridge Elementary School Vision Zero Improvements	Signing, striping, intersection improvements	Martin Luther King Jr. Blvd	17th Ave	23rd Ave	Vision Zero School Safety Study	Medium
TPP_402	North Segment Stockton Bus Transit	Transit	Stockton Blvd	Broadway	Fruitridge Rd	Big Ideas	High
TPP_402	Stockton Blvd between Broadway and Fruitridge Rd lane reduction	Lane reduction					High

Project ID	Name	Description	Street	From	To	Plan	Priority
TPP_402	Stockton Blvd mobility Project	Complete streets and safety improvements				SACOG MTP/SCS Project List	High
TPP_402	Stockton Blvd Central Segment	Transit facilities, bikeways, sidewalks and lane reduction	Stockton Blvd	Broadway	Fruitridge Rd	Stockton Boulevard Corridor Plan	High
TPP_402	VZ Top 5 - Broadway/Stockton Blvd	Safety improvements, lane reduction, new traffic signals, new pedestrian crossings	VZ Top	Broadway	14th Ave	Vision Zero Top 5 Corridors Study	High
TPP_403	I St Sidewalk Improvements	Widen sidewalks	I St	9th St	10th St	Central City Specific Plan	Lower
TPP_404	Envision Broadway	Traffic calming, bike lanes, improved pedestrian crossings	Broadway	Alhambra Blvd	Martin Luther King Jr. Blvd	Envision Broadway	High
TPP_404	Broadway between Alhambra Blvd and Stockton Blvd lane reduction	Lane reduction					High
TPP_405	Pedestrian Improvements: Basic 1st Ave - east of 5th St	Install sidewalk	1st Ave	5th St	terminus	Transportation Programming Guide (2014)	Lower
TPP_406	Riverside Blvd Connector St Enhancements	Improve walking connectivity	Riverside Blvd	W St	Broadway	Central City Specific Plan	Lower
TPP_406	3rd St Two-Way Conversion	Convert to two-way (one lane contra-flow)	3rd St	W St	X St	Central City Specific Plan	Lower
TPP_406	6th St Connector St Enhancements	Improve walking connectivity	6th St	W St	Broadway	Central City Specific Plan	Lower
TPP_406	8th St Connector St Enhancements	Improve walking connectivity	8th St	W St	Broadway	Central City Specific Plan	Lower
TPP_406	Pedestrian Improvements: Premium W St - southside from 6th St to 8th St	Extra-wide sidewalks, pedestrian scale lighting, signage, and seating	W St	6th St	8th St	Transportation Programming Guide (2014)	Lower
TPP_407	H St Transit Investments	Transit improvements	H St	5th St	8th St	Central City Specific Plan	Lower

Project ID	Name	Description	Street	From	To	Plan	Priority
TPP_407	H St Two-Way Conversion	Convert to two-way (two lanes)	H St	5th St	16th St	Central City Specific Plan	Lower
TPP_408	Separated Bikeway	Class 4: Separated Bikeway	15th St			Bike Master Plan	Lower
TPP_408	15th St Lane Reduction	Lane reduction, safety improvements, separated bikeway	15th St	G St	Broadway	Central City Specific Plan	Lower
TPP_408	16th St Connector St Enhancements	Improve walking connectivity	16th St	R St	Broadway	Central City Specific Plan	Lower
TPP_408	16th St Lane Reduction	Lane reduction, safety improvements	16th St	X St	N St	Central City Specific Plan	Lower
TPP_408	16th St Two-Way Conversion	Convert to two-way (one lane contra-flow)	16th St	X St	Broadway	Central City Specific Plan	Lower
TPP_408	15th St Connector St Enhancements	Improve walking connectivity	15th St	W St	Broadway	Central City Specific Plan	Lower
TPP_408	15th St between X St and Broadway lane reduction	Lane reduction, safety improvements, separated bikeway					Lower
TPP_408	Pedestrian Improvements: Premium 15th St and 16th St - W St to X St	Extra-wide sidewalks, pedestrian scale lighting, signage, and seating	15th St	W St	X St	Transportation Programming Guide (2014)	Lower
TPP_408	15th St Streetscape (between W/X Freeway to Broadway)	Beautification	15th St	W/X St	Broadway	Transportation Programming Guide (2014)	Lower
TPP_409	24th St Connector St Enhancements	Improve walking connectivity	24th St	W St	Broadway	Central City Specific Plan	Medium
TPP_411	29th St Pedestrian Gap Project	Install sidewalk	29th St	P St	T St	Central City Specific Plan	Medium
TPP_411	30th St Pedestrian Gap Project	Install sidewalk	30th St	P St	T St	Central City Specific Plan	Medium
TPP_411	R St Signal Improvements	Install traffic signal	R St	29th		R Street Signal Improvements	Medium
TPP_411	R St Signal Improvements	Install traffic signal	R St	30th		R Street Signal Improvements	Medium

Project ID	Name	Description	Street	From	To	Plan	Priority
TPP_411	Pedestrian Improvements: Premium 29th St - Q St to S St	Extra-wide sidewalks, pedestrian scale lighting, signage, and seating	29th St	Q St	S St	Transportation Programming Guide (2014)	Medium
TPP_412	Sutter Middle School Vision Zero Improvements	Signing, striping, traffic calming improvements	Alhambra Blvd	I St	J St	Vision Zero School Safety Study	Lower
TPP_412	Sutter Middle School Vision Zero Improvements	Signing, striping, traffic timing improvements	J St	Alhambra Blvd	33rd St	Vision Zero School Safety Study	Lower
TPP_412	Sutter Middle School Vision Zero Improvements	School loading and drop off study and implementation	I St	Alhambra Blvd	33rd St	Vision Zero School Safety Study	Lower
TPP_413	J St Bike Lanes	Big 7 Urban Core: Close gaps in bikeway network	J St	9th St	Alhambra Blvd	Big Ideas	Medium
TPP_413	Bike Lane	Class 2: Bike Lane	L			Bike Master Plan	Medium
TPP_413	Bike Route	Class 3: Bike Route	H			Bike Master Plan	Medium
TPP_413	Capitol Ave Connector St Enhancements	Improve walking connectivity	Capitol Ave	29th St	Alhambra Blvd	Central City Specific Plan	Medium
TPP_413	H St Connector St Enhancements	Improve walking connectivity	H St	29th St	Alhambra Blvd	Central City Specific Plan	Medium
TPP_413	J St Connector St Enhancements	Improve walking connectivity	J St	29th St	Alhambra Blvd	Central City Specific Plan	Medium
TPP_413	J St Transit Investments	Transit improvements	J St	26th St	30th St	Central City Specific Plan	Medium
TPP_413	K St Connector St Enhancements	Improve walking connectivity	K St	29th St	Alhambra Blvd	Central City Specific Plan	Medium
TPP_413	L St Connector St Enhancements	Improve walking connectivity	L St	29th St	Alhambra Blvd	Central City Specific Plan	Medium
TPP_413	L St Lane Reduction	Lane reduction	L St	Alhambra Blvd	29th St	Central City Specific Plan	Medium
TPP_414	Bike Route	Class 3: Bike Route	28th St			Bike Master Plan	Medium
TPP_414	28th St Pedestrian Gap Project	Install sidewalk	28th St	McKinley Village Way	B St	Central City Specific Plan	Medium
TPP_414	29th St Pedestrian Gap Project	Install sidewalk	29th St	B St	C St	Central City Specific Plan	Medium

Project ID	Name	Description	Street	From	To	Plan	Priority
TPP_414	Alhambra Blvd Pedestrian Gap Project	Walking improvements	Alhambra Blvd	McKinley Village Way	B St	Central City Specific Plan	Medium
TPP_414	E St Connector St Enhancements	Improve walking connectivity	E St	29th St	Alhambra Blvd	Central City Specific Plan	Medium
TPP_414	Pedestrian Improvements: Basic 28th St - north of B St	Install sidewalk	28th St	B St	terminus	Transportation Programming Guide (2014)	Medium
TPP_415	Bike Route	Class 3: Bike Route	21st St			Bike Master Plan	Funded
TPP_415	21st St Connector St Enhancements	Improve walking connectivity	21st St	S St	Broadway	Central City Specific Plan	Funded
TPP_415	21st St Streetscape Project	Beautification	21st St	J St	S St	Central City Specific Plan	Funded
TPP_415	21st St Two-Way Conversion	Convert to two-way (two lanes)	21st St	I St	J St	Central City Specific Plan	Funded
TPP_416	J St Lane Reduction	Lane reduction	J St	6th St	9th St	Central City Specific Plan	Medium
TPP_416	J St Lane Reduction	Lane reduction	J St	5th St	6th St	Central City Specific Plan	Medium
TPP_416	J St Sidewalk Improvements	Widen sidewalks	J St	3rd St	5th St	Central City Specific Plan	Medium
TPP_416	J St Streetscape Project	Beautification	J St	7th St	29th St	Central City Specific Plan	Medium
TPP_416	J St Transit Investments	Transit improvements	J St	3rd St	19th St	Central City Specific Plan	Medium
TPP_416	J St Transit Investments	Transit improvements	J St	26th St	30th St	Central City Specific Plan	Medium
TPP_416	J St between 7th St and 10th St lane reduction	Lane reduction					Medium
TPP_417	Bike Lane	Class 2: Bike Lane	Sleep Train Arena	Del Paso Rd	E Commerce Way	Bike Master Plan	High
TPP_417	20th St Pedestrian Gap Project	Improve walking connectivity	20th St	R St	S St	Central City Specific Plan	High
TPP_418	Bike Lane	Class 2: Bike Lane	19th St			Bike Master Plan	Funded
TPP_418	Bike Lane	Class 2: Bike Lane	19th St	X St	Broadway	Bike Master Plan	Funded
TPP_418	Bike Lane	Class 2: Bike Lane	19th St			Bike Master Plan	Funded
TPP_418	19th St Connector St Enhancements	Improve walking connectivity	19th St	S St	Broadway	Central City Specific Plan	Funded

Project ID	Name	Description	Street	From	To	Plan	Priority
TPP_418	19th St Streetscape Project	Beautification	19th St	J St	S St	Central City Specific Plan	Funded
TPP_418	19th St Two-Way Conversion	Convert to two-way (two lanes)	19th St	H St	J St	Central City Specific Plan	Funded
TPP_418	19th St Two-Way Conversion	Convert to two-way (one lane contra-flow)	19th St	X St	Broadway	Central City Specific Plan	Funded
TPP_419	16th St Connector St Enhancements	Pedestrian connectivity improvements	16th St	Richards Blvd	C St	Central City Specific Plan	Medium
TPP_419	16th St Streetscape Project	Beautification	16th St	C St	R St	Central City Specific Plan	Medium
TPP_419	16th St Streetscape - H St to Richards Blvd	Pedestrian scaled lighting; sidewalk improvements, adding on-street parking	16th St	H St	Richards Blvd	SACOG MTP/SCS Project List	Medium
TPP_419	North 16th St Streetscape	Pedestrian scaled lighting; sidewalk improvements, adding on-street parking	North 16th St	C St	Richards Blvd	Staff list	Medium
TPP_420	Bike Route	Class 3: Bike Route	15th St			Bike Master Plan	High
TPP_420	Separated Bikeway	Class 4: Separated Bikeway	15th St			Bike Master Plan	High
TPP_420	15th St Lane Reduction	Lane reduction, safety improvements, separated bikeway	15th St	G St	Broadway	Central City Specific Plan	High
TPP_420	15th St Streetscape Project	Beautification	15th St	J St	R St	Central City Specific Plan	High
TPP_420	15th St Two-Way Conversion	Convert to two-way (two lanes)	15th St	D St	G St	Central City Specific Plan	High
TPP_420	15th St between J St and P St lane reduction	Lane reduction, safety improvements, separated bikeway					High
TPP_421	The MET Sacramento High School Vision Zero Improvements	Implement parking program and loading improvements	V St	8th St	10th St	Vision Zero School Safety Study	Lower

Project ID	Name	Description	Street	From	To	Plan	Priority
TPP_421	The MET Sacramento High School Vision Zero Improvements	Signing, striping, crossing, school loading improvements	8th St	V St		Vision Zero School Safety Study	Lower
TPP_423	William Land Elementary School Vision Zero Improvements	Signing, striping, pedestrian crossing improvements	12th St			Vision Zero School Safety Study	Lower
TPP_425	Separated Bikeway	Class 4: Separated Bikeway	10th St	H St	Broadway	Bike Master Plan	Medium
	10th St Sidewalk Improvements	Widen sidewalks	10th St	H St	J St	Central City Specific Plan	Medium
	10th St Streetscape Project	Beautification	10th St	J St	R St	Central City Specific Plan	Medium
TPP_426	9th St Sidewalk Improvements	Widen sidewalks	9th St	H St	J St	Central City Specific Plan	Lower
	9th St Streetscape Project	Beautification	9th St	J St	R St	Central City Specific Plan	Lower
	9th St Transit Investments	Transit improvements	9th St	J St	P St	Central City Specific Plan	Lower
TPP_427	Bike Route	Class 3: Bike Route	8th St	P St	T St	Bike Master Plan	Medium
	8th St Lane Reduction	Reduce one travel lane	8th St	P St	G St	Central City Specific Plan	Medium
	8th St Streetscape Project	Beautification	8th St	H St	O St	Central City Specific Plan	Medium
	8th St Transit Investments	Transit improvements	8th St	H St	P St	Central City Specific Plan	Medium
	8th St Two-Way Conversion	Convert to two way (two lanes)	8th St	E St	G St	Central City Specific Plan	Medium
	8th St Two-Way Conversion	Convert to two way (two lanes)	8th St	P St	T St	Central City Specific Plan	Medium
TPP_428	Bike Route	Class 3: Bike Route	7th St			Bike Master Plan	Medium
	7th St Sidewalk Improvements	Widen sidewalks	7th St	H St	Capitol Mall	Central City Specific Plan	Medium
	7th St Streetscape Project	Beautification	7th St	Capitol Mall	O St	Central City Specific Plan	Medium

Project ID	Name	Description	Street	From	To	Plan	Priority
	7th St Two-Way Conversion	Convert to two-way (two lanes)	7th St	P St	T St	Central City Specific Plan	Medium
TPP_429	6th St Sidewalk Improvements	Widen sidewalks	6th St	L St	Capitol Mall	Central City Specific Plan	Lower
TPP_430	Bike Lane	Class 2: Bike Lane	5th St			Bike Master Plan	Funded
	5th St Connector St Enhancements	Improve walking connectivity	5th St	Victorian Alley	Broadway	Central City Specific Plan	Funded
	5th St Sidewalk Improvements	Widen sidewalks	5th St	L St	N St	Central City Specific Plan	Funded
	5th St Sidewalk Improvements	Widen sidewalks	5th St	I St	J St	Central City Specific Plan	Funded
	5th St Two-Way Conversion	Convert to two-way (two lanes)	5th St	N St	W St	Central City Specific Plan	Funded
	5th St Two-Way Conversion	Convert to two-way (two lanes)	5th St	H St	J St	Central City Specific Plan	Funded
	5th St Two-Way Conversion	Convert to two-way (two lanes)	5th St	L St	N St	Central City Specific Plan	Funded
	5th St Two-Way Conversion	Convert to two-way (two lanes)	5th St	W St	X St	Central City Specific Plan	Funded
TPP_431	4th St Sidewalk Improvements	Widen sidewalks	4th St	L St	N St	Central City Specific Plan	Lower
	4th St Pedestrian Access	Pedestrian crossing bridge, wayfinding, and lighting, ADA improvements	4th St			4th Street Pedestrian Access	Lower
TPP_432	3rd St Streetscape Project	Beautification	3rd St	I St	R St	Central City Specific Plan	Lower
	3rd St Two-Way Conversion	Convert to two-way (one lane contra-flow)	3rd St	L St	Capitol Mall	Central City Specific Plan	Lower
	3rd St Two-Way Conversion	Convert to two-way (one lane contra-flow)	3rd St	Q St	S St	Central City Specific Plan	Lower
TPP_433	Bike Route	Class 3: Bike Route				Bike Master Plan	Lower
	Mustard Seed School Vision Zero Improvements	Signing, striping, crossing improvements	Ahern St	N 12th St	N C St	Vision Zero School Safety Study	Lower

Project ID	Name	Description	Street	From	To	Plan	Priority
TPP_434	Separated Bikeway	Class 4: Separated Bikeway				Bike Master Plan	High
	Pedestrian Improvements: Upgrade Richards Blvd	Wider sidewalks, pedestrian scaled lighting, landscaping and higher quality street-crossing treatments				Transportation Programming Guide (2014)	High
	Richards Blvd Beautification	Landscaping, lighting, banners/signs, trash bins, sidewalks, bikeways				Transportation Programming Guide (2014)	High
TPP_436	Terracina Drive Bridge	New bridge	Terracina Dr			Transportation Programming Guide (2014)	Lower
TPP_438	Bike Route	Class 3: Bike Route	Alvoca Way			Bike Master Plan	Lower
TPP_440	Gateway Park Blvd Bridge Widening	Widen bridge	Gateway Park			Transportation Programming Guide (2014)	Lower
TPP_442	El Centro Road	Widen roadway	El Centro			North Natomas Plan Unfunded Schedule 2	Lower
	El Centro Road Bridge Widening	Widen roadway	El Centro Rd			Transportation Programming Guide (2014)	Lower
TPP_444	Streetscape San Juan Rd - Southside (El Centro Rd to Guadalajara Wy)	Landscaping, lighting, banners/signs, trash bins, sidewalks, bikeways	San Juan Rd	El Centro Rd	Guadalajara Way	Transportation Programming Guide (2014)	Lower
TPP_445	Azevedo Drive Streetscape	Traffic Calming	Azevedo Dr	San Juan Rd	West El Camino Ave	Azevedo Drive Streetscape Master Plan	Lower
TPP_446	W El Camino Ave/I-80 Interchange Improvements	Interchange capacity increasing, circulation, and safety improvements	W El Camino Ave			Transportation Programming Guide (2014)	Regionally significant
TPP_447	Bike Route	Class 3: Bike Route	Venture Oaks Way	Between Willowcreek	Gateway Center	Bike Master Plan	Lower

Project ID	Name	Description	Street	From	To	Plan	Priority
	Streetscape Gateway Oaks Dr (West El Camino Ave to Garden Highway)	Landscaping, lighting, banners/signs, trash bins, sidewalks, bikeways	Gateway Oaks Dr	West El Camino Ave	Garden Highway	Transportation Programming Guide (2014)	Lower
TPP_448	Bike Route	Class 3: Bike Route	Altos Ave			Bike Master Plan	Lower
	Bike Route	Class 3: Bike Route	Acacia Ave	Altos Ave	Rio Linda Blvd	Bike Master Plan	Lower
	Buffered Bike Lane	Class 2: Bike Lane	Rio Linda Blvd	Arcade Blvd	Acacia Ave	Bike Master Plan	Lower
	Replace Bridge: Rio Linda Blvd @ Hagginwood Creek	Replace bridge	Replace Bridge			Transportation Programming Guide (2014)	Lower
TPP_450	Buffered Bike Lane	Class 2B: Buffered Bike Lane	Northgate Blvd	N Market Blvd	Rosin Ct	Bike Master Plan	Regionally significant
	Northgate Blvd	Interchange capacity increasing, circulation, and safety improvements	Northgate Blvd			SACOG MTP/SCS Project List	Regionally significant
TPP_451	Garden Valley Elementary School Vision Zero Improvements	Signing, striping, traffic calming improvements	Larchwood Ave	Turnstone Dr	Beechwood Way	Vision Zero School Safety Study	Lower
	Garden Valley Elementary School Vision Zero Improvements	Signing, striping, traffic calming improvements	Patio Ave	Larchwood Dr	Northgate Blvd	Vision Zero School Safety Study	Lower
	Garden Valley Elementary School Vision Zero Improvements	Signing, striping, traffic calming improvements	Beechwood Way	Turnstone Dr	Larchwood Dr	Vision Zero School Safety Study	Lower
TPP_452	Pedestrian Improvements: Upgrade West Silver Eagle Road and Northgate Blvd - 529 W Silver Eagle Rd to levee	Wider sidewalks, pedestrian scaled lighting, landscaping and higher quality street-crossing treatments	Silver Eagle Rd	Levee	Northgate Blvd	Transportation Programming Guide (2014)	Medium
TPP_453	Northgate Blvd Road Diet	Lane reduction					High

Project ID	Name	Description	Street	From	To	Plan	Priority
	Northgate Blvd Mobility Plan	Complete street improvements	Northgate Blvd	I-80	Del Paso Blvd	Northgate Boulevard Mobility Plan	High
	Northgate Blvd Streetscape Master Plan	Complete street improvements	Northgate Blvd	Rosin Court	Arden-Garden Connector	Northgate Boulevard Streetscape Master Plan	High
	Pedestrian Improvements: Upgrade Northgate Blvd - Winter Garden Ave to Tenaya Ave	Wider sidewalks, pedestrian scaled lighting, landscaping and higher quality street-crossing treatments	Northgate Blvd	Winter Garden Dr	Tenaya Ave	Transportation Programming Guide (2014)	High
	Smythe Academy of Arts and Sciences Vision Zero Improvements	Signing, striping, traffic calming improvements	Northgate Blvd	Bridgeford Ave	Wilson Ave	Vision Zero School Safety Study	High
TPP_454	Pedestrian Improvements: Basic Morey Ave - west of Norwood Ave	Install sidewalk	Morey Ave	Norwood Ave	Western Ave	Transportation Programming Guide (2014)	Medium
TPP_455	Smythe Academy of Arts and Sciences Vision Zero Improvements	Signing, striping, traffic calming improvements	Haggin Ave	Northgate Blvd	Northglen St	Vision Zero School Safety Study	Lower
TPP_456	Bike Route	Class III: Bike Route				Bike Master Plan	Lower
	Bike Route	Class III: Bike Route				Bike Master Plan	Lower
	Pedestrian Improvements: Upgrade Edgewater Road/Lamparas Ave - Bay Dr to Grove Ave	Wider sidewalks, pedestrian scaled lighting, landscaping and higher quality street-crossing treatments	Edgewater Rd/Lamparas Ave	Bay Dr	Grove Ave	Transportation Programming Guide (2014)	Lower
TPP_457	Pedestrian Improvements: Basic Western Ave - Santiago Ave to Redwood Park	Install sidewalk	Western Ave	Santiago Ave	Redwood Park	Transportation Programming Guide (2014)	High

Project ID	Name	Description	Street	From	To	Plan	Priority
	Pedestrian Improvements: Upgrade El Camino Ave (West) - Altos Ave to Forrest St	Wider sidewalks, pedestrian scaled lighting, landscaping and higher quality street-crossing treatments	El Camino Ave	Altos Ave	Forrest St	Transportation Programming Guide (2014)	High
	VZ Top 5 - El Camino Ave	Safety improvements, new traffic signals, new pedestrian crossing	El Camino Ave	Ueda Parkway	Del Paso Blvd	Vision Zero Top 5 Corridors Study	High
TPP_459	Separated Bikeway	Class 4: Separated Bikeway	Raley Blvd	Bell Ave	Doolittle St	Bike Master Plan	High
	Separated Bikeway	Class 4: Separated Bikeway	Marysville Blvd	Arcade Creek Phase II Bike/Walk Trail	Arcade Blvd	Bike Master Plan	High
	Marysville Blvd between I-80 and Arcade Blvd	Lane reduction					High
	VZ Top 5 - Marysville Blvd	Safety improvements, lane reduction, new traffic signals, new pedestrian crossings	Marysville Blvd	North Ave	Arcade Blvd	Vision Zero Top 5 Corridors Study	High
TPP_460	Bike Lane	Class 2: Bike Lane	Grand Ave	Marysville Blvd	Winters St	Bike Master Plan	Medium
	Streetscape Grand Ave (Marysville Blvd to Norwood Ave)	Landscaping, lighting, banners/signs, trash bins, sidewalks, bikeways	Grand Ave	Norwood Ave	Marysville Blvd	Transportation Programming Guide (2014)	Medium
TPP_461	Buffered Bike Lane	Class 2: Bike Lane	Norwood Ave	I-80 SB/EB Ramps	Carrol Ave	Bike Master Plan	High
	Pedestrian Improvements: Upgrade Norwood Ave - Grace Ave to Main Ave	Wider sidewalks, pedestrian scaled lighting, landscaping and higher quality street-crossing treatments	Norwood Ave	Main Ave	Grace Ave	Transportation Programming Guide (2014)	High

Project ID	Name	Description	Street	From	To	Plan	Priority
	Streetscape Norwood Ave (Fairbanks Ave to Main Ave)	Landscaping, lighting, banners/signs, trash bins, sidewalks, bikeways	Norwood Ave	Main Ave	Fairbanks Ave	Transportation Programming Guide (2014)	High
TPP_463	Buffered Bike Lane	Class 2B: Buffered Bike Lane	Rio Linda Blvd	City Limit	Claire Ave	Bike Master Plan	High
	Pedestrian Improvements: Upgrade Rio Linda Boulevard - Main Ave to Claire Ave	Wider sidewalks, pedestrian scaled lighting, landscaping and higher quality street-crossing treatments	Rio Linda Blvd	Main Ave	Claire Ave	Transportation Programming Guide (2014)	High
TPP_464	Pedestrian Improvements: Upgrade Marysville Blvd - north of Main Ave/Claire Ave	Wider sidewalks, pedestrian scaled lighting, landscaping and higher quality street-crossing treatments	Marysville Blvd	Rio Linda Blvd	Main Ave	Transportation Programming Guide (2014)	Medium
TPP_467	Pedestrian Improvements: Basic Southgate Road - Lochbrae Road to Royal Oaks Drive	Install sidewalk	Southgate Rd	Lochbrae Rd	Royal Oaks Dr	Transportation Programming Guide (2014)	Medium
	Pedestrian Improvements: Basic Woodlake Drive - Canterbury Road to Royale Oaks Drive	Install sidewalk	Woodlake Dr	Canterbury Rd	Royal Oaks Dr	Transportation Programming Guide (2014)	Medium
	Pedestrian Improvements: Basic Blackwood St - Canterbury Rd to Woodlake Dr	Install sidewalk	Blackwood St	Canterbury Rd	Woodlake Dr	Transportation Programming Guide (2014)	Medium
TPP_468	Pedestrian Improvements: Upgrade Arden Way - Beaumont St to Evergreen St	Wider sidewalks, pedestrian scaled lighting, landscaping and higher quality street-crossing treatments	Arden Way	Beaumont St	Evergreen St	Transportation Programming Guide (2014)	Medium

Project ID	Name	Description	Street	From	To	Plan	Priority
	Streetscape Arden Way (Royal Oaks Dr to Evergreen St)	Landscaping, lighting, banners/signs, trash bins, sidewalks, bikeways	Arden Way	Royal Oaks Dr	Evergreen St	Transportation Programming Guide (2014)	Medium
TPP_469	Royal Oaks Drive Parking Impacts Study	Parking study	Royal Oaks Dr			North Sacramento Community Plan	Lower
TPP_470	Bike Route	Class 3: Bike Route				Bike Master Plan	Lower
TPP_500	Bell Ave Complete Sts Rehabilitation	Class 2B: Buffered Bike Lane				Bike Master Plan	Funded
	Bell Ave Complete Sts Rehabilitation	Pedestrian Improvements	Bell Ave	Norwood Ave	Rio Linda Blvd	Transportation Programming Guide (2014)	Funded
TPP_501	12th St between J St and I St lane reduction	Reduce one travel lane					Lower
TPP_502	Bike/Walk Trail	Class 1: Shared-Use Path				Bike Master Plan	Funded
TPP_503	Buffered Bike Lane	Class 2B: Buffered Bike Lane	P St	15th St	21st St	Bike Master Plan	Funded
	Buffered Bike Lane	Class 2B: Buffered Bike Lane	Q St	14th St	21st St	Bike Master Plan	Funded
TPP_504	Bike Lane	Class 2: Bike Lane	Broadway	Marina View Dr	32nd St	Bike Master Plan	Funded
	Broadway Bus Stop Enhancements	Transit improvements	Broadway	19th St	20th St	Central City Specific Plan	Funded
	Broadway Lane Reduction	Lane reduction, bikeways, crossing improvements	Broadway	9th St	SR-99	Central City Specific Plan	Funded
	Broadway Complete Sts	Lane reduction, bikeways, crossing improvements	Broadway	3rd St	24th St	Central City Specific Plan	Funded
	Broadway Transit Investments	Transit improvements	Broadway	19th St	21st St	Central City Specific Plan	Funded
	Broadway between Riverside Blvd and Franklin Blvd lane reduction	Lane reduction					Funded
TPP_505	Bike Lane	Class 2: Bike Lane	34th St	5th Ave	Truckee Way	Bike Master Plan	Funded

Project ID	Name	Description	Street	From	To	Plan	Priority
TPP_506	Bike Lane	Class 2: Bike Lane	Franklin Blvd	18th Ave	29th Ave	Bike Master Plan	Funded
	Franklin Blvd Complete St Phase I	Lane reduction, low stress bikeways, widened sidewalks	Franklin Blvd	Sutterville Rd	19th Ave	Franklin Boulevard Complete Street Master Plan	Funded
	Franklin Blvd Complete St Phase II	Lane reduction, low stress bikeways, widened sidewalks	Franklin Blvd	19th Ave	32nd Ave	Franklin Boulevard Complete Street Master Plan	Funded
	Franklin Blvd between Sutterville Rd and Fruitridge Rd lane reduction	Lane reduction					Funded
TPP_507	Bike/Walk Trail	Class 1: Shared-Use Path				Bike Master Plan	Funded
TPP_508	Separated Bikeway	Class 4: Separated Bikeway	10th St			Bike Master Plan	Funded
	10th St Connector St Enhancements	Improve walking connectivity	10th St	W St	Broadway	Central City Specific Plan	Funded
TPP_509	Separated Bikeway	Class 4: Separated Bikeway	9th St	H St	Broadway	Bike Master Plan	Funded
TPP_569	Bike Route	Class 3: Bike Route	Standish Rd/73rd/79th	Fruitridge Rd	21st Ave	Bike Master Plan	High
	Separated Bikeway	Class 4: Separated Bikeway	Fruitridge Rd	City Limit	Wilkinson St/Bradford Dr	Bike Master Plan	High
	Fruitridge Blvd Road Diet	Traffic safety improvements, lane reduction					High
	Fruitridge Rehabilitation	Pavement Rehabilitation and Bicycle/Pedestrian Improvements				Staff list	High
	Streetscape Fruitridge Rd (Stockton Blvd to 65th St)	Landscaping, lighting, banners/signs, trash bins, sidewalks, bikeways	Fruitridge Rd	Stockton Blvd	65th St	Transportation Programming Guide (2014)	High

Project ID	Name	Description	Street	From	To	Plan	Priority
	Pedestrian Improvements: Basic Lowell St - north of Fruitridge Rd	Install sidewalk	Lowell St	Fruitridge Rd	Vandenberg Dr	Transportation Programming Guide (2014)	High
	Earl Warren Elementary School Vision Zero Improvements	Lane reduction	Fruitridge Rd	Stockton Blvd	Power Inn Rd	Vision Zero School Safety Study	High
	Earl Warren Elementary School Vision Zero Improvements	Signing, striping, traffic calming improvements	Lowell St	Fruitridge Rd	Standish Rd	Vision Zero School Safety Study	High
TPP_600	Bike Lane	Class 2: Bike Lane	13th St	P St	N St	Bike Master Plan	Lower
TPP_601	Bike Route	Class 3: Bike Route	N St	28th St	Folsom Blvd	Bike Master Plan	Medium
TPP_602	Bike Route	Class 3: Bike Route	Cappucino Way	Kelto Way	Main Ave	Bike Master Plan	Lower
TPP_603	Bell Ave Complete Sts Rehabilitation	Class 2B: Buffered Bike Lane	Bell Ave	Bollenbacher Ave	Marysville Blvd	Bike Master Plan	Lower
TPP_604	Buffered Bike Lane	Class 2B: Buffered Bike Lane	Dry Creek Rd	City Limit	Bell Ave	Bike Master Plan	Lower
TPP_605	Buffered Bike Lane	Class 2B: Buffered Bike Lane	I 80 EB	Arcade creek	Longview Dr	Bike Master Plan	Lower
	Separated Bikeway	Class 4: Separated Bikeway	Watt Ave	Longview Dr	Auburn Blvd	Bike Master Plan	Lower
TPP_606	Bike Lane	Class 2: Bike Lane	24th St	2nd Ave	Donner Way	Bike Master Plan	Lower
TPP_607	Bike Route	Class 3: Bike Route	33rd St	5th St	12th Ave	Bike Master Plan	Lower
TPP_608	Bike Route	Class 3: Bike Route	Perry Ave	Stockton Blvd	42nd St	Bike Master Plan	Lower
	Bike Route	Class 3: Bike Route	23rd Ave	Martin Luther King Jr. Dr	Mendocino Blvde	Bike Master Plan	Lower
TPP_609	Bike Route	Class 3: Bike Route	62nd St	21st Ave	40th Ave	Bike Master Plan	Medium
TPP_610	Bike Route	Class 3: Bike Route	58th St	8th Ave	21st Ave	Bike Master Plan	Lower
TPP_611	Bike Route	Class 3: Bike Route	42nd St	2nd Ave	City Limit	Bike Master Plan	Lower
TPP_612	Buffered Bike Lane	Class 2B: Buffered Bike Lane	Kiefer Blvd	Julliard Dr	City Limit	Bike Master Plan	Lower
TPP_613	Bike Route	Class 3: Bike Route	Citadel Way	Chestnut Hill Dr	Notre Dame Dr	Bike Master Plan	Lower
	Bike Lane	Class 2: Bike Lane	Lake Forest Dr	Occidental Dr	Bennington Way	Bike Master Plan	Lower
TPP_614	Buffered Bike Lane	Class 2B: Buffered Bike Lane	35th Ave	Park Village St	Freeport Blvd	Bike Master Plan	Medium

Project ID	Name	Description	Street	From	To	Plan	Priority
TPP_615	Separated Bikeway	Class 4: Separated Bikeway	Fruitridge Rd	Franklin Blvd	Mendocino Blvd	Bike Master Plan	Lower
TPP_616	Bike Route	Class 3: Bike Route	60th Ave	Amherst St	20th St	Bike Master Plan	Lower
	Bike Route	Class 3: Bike Route	56th Ave	21st St	Hogan Dr	Bike Master Plan	Lower
TPP_617	Bike Lane	Class 2: Bike Lane	Pocket Rd	Park Riviera Way	Riverside Blvd	Bike Master Plan	Lower
	Bike Lane	Class 2: Bike Lane	Park Riviera Way	Riverside Blvd	Gloria Dr	Bike Master Plan	Lower
	Bike Route	Class 3: Bike Route	Little River Way	Pocket Dr	Rush River Dr	Bike Master Plan	Lower
	Bike Route	Class 3: Bike Route	Durfee Way	Windbridge Dr	Souza Cir	Bike Master Plan	Lower
	Bike Route	Class 3: Bike Route	Grand River Dr	Sleepy River Way	El Douro Dr	Bike Master Plan	Lower
TPP_618	Bike Lane	Class 2: Bike Lane	Detroit Blvd	Meadowview Rd	Deerhaven Blvd	Bike Master Plan	Medium
	Bike Route	Class 3: Bike Route	Deer Lake Dr	Mack Rd	Valley Hi Rd	Bike Master Plan	Medium
	Bike Lane	Class 2: Bike Lane	Valley Hi Dr	Deer Lake Dr	Franklin Blvd	Bike Master Plan	Medium
TPP_619	Buffered Bike Lane	Class 2B: Buffered Bike Lane	W Stockton Blvd	Kastanis Way	Melville Dr	Bike Master Plan	Lower
TPP_620	Bike Route	Class 3: Bike Route	26th St	T St	Broadway	Bike Master Plan	Medium
TPP_621	Bike Route	Class 3: Bike Route	R St	36th St 37th St aly	Hendricks Aly	Bike Master Plan	Lower
TPP_622	Bike Lane	Class 2: Bike Lane	Front St	N St	Q Street	Bike Master Plan	Lower
TPP_623	Bike Lane	Class 2: Bike Lane	G St	Alhambra	29th St	Bike Master Plan	Lower
TPP_624	Bike Lane	Class 2: Bike Lane	E St	20th St	15th St	Bike Master Plan	Lower
TPP_625	Bike Route	Class 3: Bike Route	Unsworth Ave	Florin Perkins Rd	Outfall Cir	Bike Master Plan	Medium
	Bike Route	Class 3: Bike Route	88th St	Fruitridge Rd	terminus	Bike Master Plan	Medium
	Bike Route	Class 3: Bike Route	Bozeman St	Fairbanks Ave	Morrison Ave	Bike Master Plan	Medium
TPP_626	Bike Route	Class 3: Bike Route	McKinley Village Way	28th St	Dullanty Way	Bike Master Plan	Lower
TPP_700	Two Rivers Trails Bike/Walk Trail	Bikeway Superhighway				Big Ideas	Lower
	Bike/Walk Trail	Class 1: Shared-Use Path				Bike Master Plan	Lower
TPP_701	American River Crossing: Truxel Bridge Scenario 3	New bridge		Truxel Rd		American River Crossing Alternatives Study	Regionally significant

Project ID	Name	Description	Street	From	To	Plan	Priority
TPP_702	Bike Route	Class 3: Bike Route				Bike Master Plan	Medium
	Bike Route	Class 3: Bike Route				Bike Master Plan	Medium
	Bike Route	Class 3: Bike Route				Bike Master Plan	Medium
	Bike Route	Class 2: Bike Lane	N 5th St	Richards Blvd		Bike Master Plan	Medium
	Bike Route	Class 3: Bike Route				Bike Master Plan	Medium
	Bike Route	Class 2: Bike Lane	Richards Blvd	Sacramento River Bike/Walk Trail	Jibbom St	Bike Master Plan	Medium
	River District Specific Plan	Class II Bike Lanes River District Roadways				River District Specific Plan	Medium
TPP_703	Bike Route	Class 3: Bike Route				Bike Master Plan	Medium
	Bike Route	Class 3: Bike Route				Bike Master Plan	Medium
	River District Specific Plan	Class II Bike Lanes River District Roadways	N B St	12th St	16th St	River District Specific Plan	Medium
TPP_704	Bike Route	Class 3: Bike Route				Bike Master Plan	Medium
	Bike Route	Class 3: Bike Route				Bike Master Plan	Medium
	Bike Lane	Class 2: Bike Lane				Bike Master Plan	Medium
	Bike Lane	Class 2: Bike Lane				Bike Master Plan	Medium
	Bike Route	Class 3: Bike Route	Bannon St			Bike Master Plan	Medium
	Bike Route	Class 2: Bike Lane	5th St			Bike Master Plan	Medium
	Bike Route	Class 3: Bike Route	7th St	N B St	Railyards Blvd	Bike Master Plan	Medium
	Buffered Bike Lane	Class 2: Bike Lane				Bike Master Plan	Medium
	Buffered Bike Lane	Class II: Bike Lanes	Bercut			Bike Master Plan	Medium
	N 7th St between B St and F St lane addition	Widen roadway					Medium
	River District Specific Plan	Class II Bike Lanes River District Roadways				River District Specific Plan	Medium
TPP_708	Alhambra 2-way Bikeway	2-way Bikeway	Alhambra			Big Ideas	Lower
TPP_727	21st St Traffic Calming N	Big 7 Urban Core: Traffic calming	21st St	E St	Broadway	Big Ideas	Lower
	Bike Route	Class 3: Bike Route	21st St			Bike Master Plan	Lower

Project ID	Name	Description	Street	From	To	Plan	Priority
TPP_728	I St Ramp Reconfiguration (3rd St Access SVS)	Reconfigure I Street ramp onto I-5	I St	Jibboom St	4th St	Staff list	Lower
TPP_729	Richards Blvd/I-5 Interchange	Richards Blvd/I-5 Interchange Improvements	Richards Blvd/I-5 Interchange			Staff list	Regionally significant
TPP_730	Separated Bikeway	Class 4: Separated Bikeway	16th St			Bike Master Plan	Medium
	16th St Connector St Enhancements	Pedestrian connectivity improvements	16th St	Richards Blvd	C St	Central City Specific Plan	Medium
	16th St Connector St Enhancements	Improve walking connectivity	16th St	R St	Broadway	Central City Specific Plan	Medium
	16th St Lane Reduction	Lane reduction, safety improvements	16th St	X St	N St	Central City Specific Plan	Medium
	16th St Streetscape Project	Beautification	16th St	C St	R St	Central City Specific Plan	Medium
	16th St between P St and W St lane reduction	Lane reduction, safety improvements					Medium
	16th St Streetscape - H St to Richards Blvd	Pedestrian scaled lighting; sidewalk improvements, adding on-street parking	16th St	H St	Richards Blvd	SACOG MTP/SCS Project List	Medium
TPP_731	I St Bridge Replacement	Replace I Street Bridge	I St Railyards Blvd	Jibboom St	city limits/river	Staff list	Regionally significant
TPP_732	14th Ave Extension	Extend 14th Ave	14th Ave	terminus	Florin Perkins Rd	Staff list	Lower
TPP_740	Pocket Greenhaven Priority Corridor: Greenhaven Drive north	Traffic calming and complete streets improvements	Greenhaven Dr	43rd Ave	Florin Rd	Pocket Greenhaven Transportation Plan	Lower
TPP_741	Pocket Greenhaven Priority Corridor: Greenhaven Drive south	Traffic calming and complete streets improvements	Greenhaven Dr	Florin Rd	Pocket Rd	Pocket Greenhaven Transportation Plan	Lower

Project ID	Name	Description	Street	From	To	Plan	Priority
TPP_742	Pocket Greenhaven Priority Corridor: Pocket Road east	Traffic calming and complete streets improvements	Rocket Rd	Collins Isle Lane	Greenhaven Dr	Pocket Greenhaven Transportation Plan	Lower
TPP_743	Pocket Greenhaven Priority Corridor: Pocket Road west	Traffic calming and complete streets improvements	Rocket Rd	Riverside Blvd	Collins Isle Lane	Pocket Greenhaven Transportation Plan	Lower
TPP_744	Pocket Greenhaven Priority Corridor: Riverside Blvd	Traffic calming and complete streets improvements	Riverside Blvd	Florin Rd	Rocket Rd	Pocket Greenhaven Transportation Plan	Lower
TPP_745	Pocket Greenhaven Priority Corridor: Genevieve Didion School area	Traffic calming and complete streets improvements				Pocket Greenhaven Transportation Plan	Lower
TPP_746	Pocket Greenhaven Priority Corridor: Gloria Dr	Traffic calming and complete streets improvements	Gloria Dr	Florin Rd	Rush River Dr	Pocket Greenhaven Transportation Plan	Lower
TPP_747	Pocket Greenhaven Priority Corridor: Martin Luther King, Jr. School area	Traffic calming and complete streets improvements				Pocket Greenhaven Transportation Plan	Lower
TPP_748	Pocket Greenhaven Priority Corridor: Florin Rd	Traffic calming and complete streets improvements	Florin Rd	Gloria Dr	I-5	Pocket Greenhaven Transportation Plan	Medium
TPP_749	Pocket Greenhaven Priority Corridor: Rush River Dr	Traffic calming and complete streets improvements	Rush River Dr	Windbridge Dr	Greenhaven Dr	Pocket Greenhaven Transportation Plan	Lower
TPP_758	Bike Lane	Class 2: Bike Lane				Bike Master Plan	Lower
	Bike Lane	Class 2: Bike Lane				Bike Master Plan	Lower
TPP_759	Separated Bikeway	Class 4: Separated Bikeway				Bike Master Plan	Lower
TPP_760	Bike Route	Class 3: Bike Route				Bike Master Plan	Lower
TPP_761	Bike Route	Class 3: Bike Route				Bike Master Plan	Lower

Project ID	Name	Description	Street	From	To	Plan	Priority
TPP_762	Bike Route	Class 3: Bike Route				Bike Master Plan	Lower
	Bike Lane	Class 2: Bike Lane				Bike Master Plan	Lower
TPP_763	Bike Lane	Class 2: Bike Lane				Bike Master Plan	Medium
TPP_764	Bike Lane	Class 2: Bike Lane				Bike Master Plan	Funded
	Del Paso Blvd between Marysville Blvd and Arcade Blvd lane reduction	Del Paso Blvd Road Diet					Funded
TPP_766	Bike Route	Class 3: Bike Route				Bike Master Plan	Lower
	Bike Lane	Class 2: Bike Lane				Bike Master Plan	Lower
TPP_767	Bike Lane	Class 2: Bike Lane				Bike Master Plan	Lower
	Buffered Bike Lane	Class 2B: Buffered Bike Lane				Bike Master Plan	Lower
	Separated Bikeway	Class 4: Separated Bikeway				Bike Master Plan	Lower
TPP_768	Bike Lane	Class 2: Bike Lane				Bike Master Plan	Lower
TPP_769	Bike Route	Class 3: Bike Route				Bike Master Plan	Lower
	Morrison Creek Bike/Walk Trail	Class 2: Bike Lane				Bike Master Plan	Lower
	North Segment Stockton Bus Transit	Class 2: Bike Lane				Bike Master Plan	Lower
TPP_770	Bike Route	Class 3: Bike Route				Bike Master Plan	Lower
TPP_771	Bike Route	Class 3: Bike Route				Bike Master Plan	Lower
	Buffered Bike Lane	Class 2B: Buffered Bike Lane				Bike Master Plan	Lower
TPP_772	Bike Route	Class 3: Bike Route				Bike Master Plan	Lower
TPP_773	Bike Route	Class 3: Bike Route				Bike Master Plan	Lower
TPP_774	Bike Route	Class 3: Bike Route				Bike Master Plan	Lower
TPP_775	Bike Route	Class 3: Bike Route				Bike Master Plan	Lower
TPP_776	Buffered Bike Lane	Class 2B: Buffered Bike Lane				Bike Master Plan	Medium
	W El Camino Ave between I-5 and Truxel Rd lane reduction	Lane reduction					Medium
TPP_777	Bike Lane	Class 2: Bike Lane				Bike Master Plan	Medium
	Bike Lane	Class 2: Bike Lane				Bike Master Plan	Medium

Project ID	Name	Description	Street	From	To	Plan	Priority
	Buffered Bike Lane	Class 2B: Buffered Bike Lane				Bike Master Plan	Medium
TPP_779	Bike Lane	Class 2: Bike Lane				Bike Master Plan	Lower
TPP_780	Bike Lane	Class 2: Bike Lane				Bike Master Plan	Lower
	Separated Bikeway	Separated Bikeway				Bike Master Plan	Lower
TPP_781	Bike Lane	Class 2: Bike Lane	Challenge Way	Response Rd	Exposition Blvd	Bike Master Plan	Lower
TPP_782	Bike/Walk Trail	Class 1: Shared-Use Path				Bike Master Plan	Lower
	Separated Bikeway	Class 4: Separated Bikeway				Bike Master Plan	Lower
	Bike Route	Class 3: Bike Route				Bike Master Plan	Lower
TPP_783	Bike Lane	Class 2: Bike Lane				Bike Master Plan	Lower
TPP_784	Bike Lane	Class 2: Bike Lane				Bike Master Plan	Lower
TPP_785	Bike/Walk Trail	Class 1: Shared-Use Path				Bike Master Plan	Lower
TPP_786	Bike Route	Class 3: Bike Route	F St	Elvas Ave	H St	Bike Master Plan	Lower
TPP_787	Jackrabbit Trail Bike/Walk Trail	Class 4: Separated Bikeway				Bike Master Plan	Lower
	Niños Parkway Bike/Walk Trail	Class 2B: Buffered Bike Lane				Bike Master Plan	Lower
	Bike Route	Class 3: Bike Route				Bike Master Plan	Lower
	Fair Oaks Blvd between Howe Ave and Munroe St lane reduction	Lane reduction					Lower
TPP_788	Two Rivers Trails Bike/Walk Trail	Class 4: Separated Bikeway				Bike Master Plan	Lower
	Sacramento River Parkway Bike/Walk Trail	Class 4: Separated Bikeway				Bike Master Plan	Lower
TPP_789	Bike Route	Class 3: Bike Route				Bike Master Plan	Lower
TPP_790	Buffered Bike Lane	Class 2B: Buffered Bike Lane				Bike Master Plan	Lower
TPP_791	Bike Route	Class 3: Bike Route				Bike Master Plan	Lower
TPP_792	Separated Bikeway	Class 4: Separated Bikeway				Bike Master Plan	Medium

Project ID	Name	Description	Street	From	To	Plan	Priority
TPP_793	Buffered Bike Lane	Class 2B: Buffered Bike Lane				Bike Master Plan	Medium
TPP_794	Bike Route	Class 3: Bike Route				Bike Master Plan	Lower
TPP_795	Bike Route	Class 3: Bike Route				Bike Master Plan	Lower
TPP_796	Bike Lane	Class 2: Bike Lane	Alhambra Blvd	Broadway	2nd Ave	Bike Master Plan	Lower